







Sources: Esri, Tucson Electric Power, Pima County, and Bureau of Land Management.
 Projection: NAD 1983 UTM Zone 12N
 Basemap: Esri USA Topo Map

This map is for planning purposes only. TEP and UNS Energy make no warranty of its accuracy.

-  Proposed Route
-  Proposed Franco Wash Switchyard
-  Study Area
-  Existing 138kV Transmission Line
-  Municipal Boundaries
-  San Xavier District, Tohono O'odham Nation
-  State
-  Private (No Color)



Scale: 1:30,000



Exhibit B-2
Aerospace Research Campus Transmission Project

Proposed Route