

# 10 HIKING TRAILS

to try this year

difficulty according to AllTrails



scan for a map!  
<http://tucne.ws/hiking>

Arizona Daily Star  
**T** [tucson.com](http://tucson.com)



## 1 SEVEN FALLS 2 BLACKETT'S RIDGE 3 BRIDAL WREATH FALLS

Sabino Canyon, 5700 N.  
Sabino Canyon Road.  
Miles: 8.4

Difficulty: moderate to hard

Sabino Canyon, 5700 N.  
Sabino Canyon Road.  
Miles: 6


Difficulty: hard

Douglas Spring Trail,  
14306 E. Speedway  
Miles: 5.6

Difficulty: moderate


## 4 SWEETWATER PRESERVE 5 CANYON LOOP

Several trails, 4001 N.  
Tortolita Road  
Difficulty: ranges from  
easy to moderate



Catalina State Park, 11570  
N. Oracle Road  
Miles: 2.3


Difficulty: easy



## 6 MICA VIEW 7 YETMAN TRAIL 8 PIMA CANYON

Broadway Trailhead, the  
end of east Broadway  
Miles: 1

Difficulty: easy



Speedway west until Camino de  
Oeste, turn left until there's a  
small parking lot  
Miles: 12

Difficulty: moderate

Iris Dewhirst Pima Canyon  
Trailhead, 1598 E. Magee  
Road  
Miles: 9

Difficulty: moderate

## 9 PAINTED HILLS 10 TANQUE VERDE FALLS

Several trails, 3590 W.  
Anklam Road  
Difficulty: ranges from easy  
to moderate



East on Tanque Verde Road, which  
turns into Redington Road, turning to  
dirt. A trailhead parking lot is on the  
left

Miles: 2.5

Difficulty: moderate to hard

