



Almanac

Business and Community Resource Guide

Tillamook
County
2023



Seafood Market

AT GARIBALDI LANDING

GET YOUR FRESH SEAFOOD WITH US.

Caught and processed with care in the American Pacific Northwest.
We partner with only small scale fishermen who harvest only sustainable species.

STORE ADDRESS:

500 S. Biak Ave, Garibaldi, OR 97118
(Left at the port of Garibaldi sign on your way to the docks)
Hood River, OR (541) 436-3474
Store hours: open 7-days a week

10% DISCOUNT
OFF YOUR PURCHASE ON FRESH
AND FROZEN SEAFOOD WHEN
MENTIONING THIS AD.

CAN'T VISIT IN PERSON? See what's available at fishpeopleseafood.com



AS A CERTIFIED B CORP WE BALANCE
PEOPLE, PLANET & PROFITS IN EVERY
DECISION WE MAKE.

f @fishpeople_garibaldi

Table of Contents

Community Resources

Tillamook County	4-5
Tillamook Forest Center.....	4
Agriculture	5
Ports of Tillamook County.....	6
Facts	7
Fairgrounds.....	8
Tillamook Bay Community College	8
Employers	9
U.S. Highway 101 Touring: Mileage, Driving Times & Lighthouses	10
Waterways Beauty & Bounty.....	11
Museums.....	12-13

Towns

Manzanita	14
Nehalem.....	15
Wheeler	16
Rockaway Beach	17
Barview.....	18
Garibaldi.....	19
Bay City	20
Tillamook	21
Oceanside.....	22
Netarts.....	23
Beaver.....	24
Hebo.....	25
Cloverdale	26
Pacific City.....	27
Neskowin	28

Key Services

Accommodations, RV/Camping	22
Airports.....	30
Ambulance	30
Arts Organizations.....	30
Business Resources.....	30
Business Services.....	30
Church Directory.....	26
Fire Departments	30
Fraternal Organizations	31
Golf Courses	31
Government	31
Healthcare & Counseling	32
Libraries.....	32
Museums.....	32
News Media	32-33
Non-Profit Organizations	33-34
Parks	34
Post Offices	35
Recreation	35
Road Conditions.....	35
Schools	35
Senior Services.....	36
Service Clubs.....	36
Transit Services	36
Utilities	36
Water Districts.....	37

View our online flip-book for direct links to advertisers' websites or social media accounts.



TILLAMOOK COUNTY ALMANAC 2023
 Business & Community Resource Guide is a publication of the Headlight Herald and Country Media, Inc.
 1906 Second Street, Tillamook, OR 97141
 503-842-7535 • www.tillamookheadlightherald.com

To advertise contact Katherine Mace,
headlightads@countrymedia.net or call 503-842-7535



Editorial Content: Headlight Herald, Joe Warren
 Cover Photo and Graphic Design: Stephania Baumgart

212 Oregon Coast Hwy.
Tillamook, OR
(503) 354-2645

SUMMER HOURS
 Daily 11am - 9 pm
 Sunday 11am - 8pm
 Closed Daily from 2pm - 4pm

WINTER HOURS
 Daily 11am - 8 pm
 Sunday 4pm - 8pm

Astoria
 (503) 325-2585

Seaside
 (503) 738-5226

www.torasushi.com

H21658

2022
Headlight Herald
Best Sushi

Tillamook County

Tillamook County is defined largely by its geography and topography. Early on, its forests, rich grass and fisheries created a thriving, resource-based economy. Its geographic isolation created a close-knit community noted for self-reliance.

As the county's natural resources industries undergo transition and the area's economic base expands, its population continues to take pride in its interdependence and collective independence.

History

Tillamook County was established Dec. 15, 1853, on lands previously part of Clatsop, Yamhill and Polk counties. It was the 12th county in Oregon to be organized.

Its name comes from the Killamuk Indians, who were native to the area.

In 1866, the town of Lincoln was renamed Tillamook to stay consistent with the post office's name.

An election in 1873 chose Tillamook as the county seat.

In 1875, the county rented an office in the general store to house government offices. In 1889, a courthouse was built, which was destroyed by fire in 1903. Only the county clerk's vault and its stored records were saved. A new courthouse was built at the same site in 1905 and replaced again in 1933.

County government's leadership positions already in place when Oregon became a state were the three county commissioners (including the county judge), probate judge, sheriff, clerk, treasurer, assessor, school superintendent and coroner.

Other officers and boards subsequently established were surveyor (1860), stock inspector (1895), school district boundary board (1899), veterinarian (1910), health officer (1912), fair board (1913), agricultural agent (1915), dairy herd inspector (1917), dog-control districts (1919) and engineer (1925).

The county encompasses seven incorporated cities and three school districts.

There are more than 380 miles of roads under county jurisdiction.

Mild summers and wet winters characterize the climate. Annual rainfall averages more than 90 inches. Average temperatures range from 42 degrees in January to 58 degrees in July.

Resources

Tillamook County's 1,125 square miles include nine rivers, four bays and 75 miles of coastline.

There are miles of sandy beaches, beautiful vistas and a variety of recreational opportunities, including fishing, crabbing, clamming, beachcombing, hiking and ocean charter trips.

The county's thousands of acres of forested hills offer opportunities for hunting, camping and off-road vehicles. Its

wetlands are home to a large variety of animals, fish and birds.

The State of Oregon, the U.S. Bureau of Land Management, the U.S. Forest Service, County of Tillamook and private timber companies control more than 90 percent of the land.

Fishing once was a major industry in the county, but now agriculture, timber harvesting and tourism dominate the local economy.

The Tillamook State Forest is a key aspect of the county's economy. The 500,000-acre forest was replanted after being wiped out by disastrous fires in the 1930s and 1940s. Those trees have now begun to come of age, helping to drive growth in timber harvesting and processing, and supporting local education through timber revenues.

Tillamook Forest Center

The Tillamook Forest Center is a coast range retreat. The visitor center's engaging, hands-on exhibits and in-person interpretive programs.

Whether you're planning a family picnic in the woods, hoping to watch spawning salmon or looking for an adventurous climb to the top of a forest fire lookout (check out the views right now), the Tillamook Forest Center is ready to be your Coast Range retreat.

Oregon's forest education and recreation center beckons from the lush green landscape of the northern Coast Range Mountains.

This website is filled with all the information you'll need to plan your visit to the Oregon Department of Forestry's Tillamook Forest Center; to gather information about the programs, exhibits and current events; to learn about this remarkable forest that has recovered after devastating forest fires; and to get ready to make your own connection with Oregon's Tillamook State Forest.

Check the website (www.tillamookforestcenter.org), Facebook page (facebook.com/tillamookforestcenteroregon), or call (503) 815-6800 for current information before heading out. Hours and availability may change at any time. The center is located on the Wilson River Highway (Hwy 6) near milepost 22.

People

Reflecting their agricultural roots, native residents can be reserved and practical by nature, but exhibit generosity and selflessness in times of crisis or need.

The community cherishes its pioneer heritage; descendants of pioneer families continue to be leaders in the community.

In recent years, Tillamook County's various communities



Photo provided by Tillamook Forest Center

have begun to expand with the arrival of a growing number of newcomers from urban areas, attracted to the area's spectacular beauty and moderate cost of living.

North Tillamook County

North Tillamook County stretches from Bay City on the south up to the city of Manzanita, then on to the tucked-away community of Neahkahnie near the Clatsop County line.

It's an area noted for its spectacular scenery and string of coastal villages, each with its own personality.

Because it was long isolated from the rest of the state by coastal mountains, north Tillamook County's history has been closely tied to its bays, which provided early access for settlers and commerce.

Although Capt. Robert Gray is credited with being the first Euro-American to land in Tillamook Bay, in 1788, it was not until the middle of the next century that white settlers came to live in the area.

North County's beauty has long attracted visitors. One of the earliest tourist developments was the planned community of Bayocean, founded by real estate developer Thomas Irving Potter, who vacationed on the Oregon coast in 1906 and was enchanted by the Tillamook Spit and its spectacular view of the sea. He and his father bought the land and set out to create "the Atlantic City of the West," calling it Bayocean Park.

The community had a hotel, grocery and bowling alley — and the largest indoor saltwater swimming pool on the West Coast. Hundreds of lots were sold and homes constructed.

But Potter's dream turned out to be built on sand . . . literally. Construction in 1917 of a north jetty at the mouth of Tillamook Bay changed the ocean's tidal action; the Tillamook Spit began to wash away. By 1920, the town had begun to slip into the sea. One by one, the buildings vanished. By 1952, Bayocean was gone.

Another north county landmark is Neahkahnie

Mountain, which stands 161 feet above the ocean. Tales of buried treasure, marooned Spaniards, galleons laden with beeswax candles and the like have attracted visitors here for decades.

South Tillamook County

When settlers arrived in the Nestucca Valley in the 1870s, it was populated by Indian tribes from the Nestuggas. In 1876, they were forced from their homes to a reservation on the Salmon River.

From 1880 to 1926, the south Tillamook County area equaled or exceeded many coastal centers in population. Early pioneers arrived via the Little Nestucca River or by one of three steamers traveling the rivers, bays and bars from San Francisco to Astoria. Pioneers also crossed the mountains by rough trails lacking bridges. Descendants of those early settlers still live in the area.

Sport and commercial salmon fishing have always played a significant role in the south county economy. Most commercial fishing used set nets in the Nestucca River, but in 1926, a statewide voter initiative closed the river to commercial fishing. So fisherman switched to

20-foot dory boats, which they launched in the surf off the beach at Cape Kiwanda in Pacific City.

The Great Depression and WWII left the region with only a handful of residents. The Coast Guard had a horse patrol in Pacific City, to warn of enemy attack, during the 1940s. Dairy farming was the only consistent mainstay in the lower Nestucca Valley.

However, the dory fleet boomed to 600 boats, with Pacific City sporting five boat builders in the 1960s. At that time, the village ranked among the top three ports on the Oregon coast for commercial landing of salmon.

In the 1970s, the U.S. Air Force closed its base on Mount Hebo, leading to a decline in the area's population and payroll.

Then, 1980 brought a drastic reduction in the salmon harvest for both recreational and commercial fishermen. The dory fleet declined to 100 regular boats.

Now, since the turn of the 21st Century, south county has seen a dramatic influx of second-home buyers sparking a building boom, particularly in Pacific City.

Pacific City is a popular vacation destination with a thriving tourism economy - and home to Pelican Brewery and the Dory Fleet.



Photo provided by Alexis Hunter

Diverse Agriculture Activity

It's often said that Tillamook County has more cows than people. And if you looked only at the thousands of dairy animals dotting the landscape, you might be tempted to believe that dairy is the county's only agricultural activity. But Tillamook County's agriculture, while certainly dominated by dairy, nonetheless is quite diverse.

According to U.S. Census data, there were 293 farms of all types in Tillamook County in 2017, covering 32,936 acres, or 28 percent of the land. I

Of the 293 farms in 2017, about 100, were devoted to dairy; 83 raised beef cattle; and 75 had cattle, sheep, hogs, chickens, goats, aquaculture or some other form of animal production.

In addition, there were 13 greenhouse or nursery operations, with 148,000 square feet under glass, and 24 farms that raising various crops. The average net cash

income per farm was \$90,536.

In 2017, 159 farms reported they employed a total of 839 workers, with a combined payroll of \$9.2 million.

The Census reported that the average farm size in Tillamook County was 112 acres. Four farms covered 1,000 acres or more. The largest grouping, which accounted for 143 operations in 2017, consisted of farms between 50 and 179 acres in size.

The total value of all agricultural products sold in 2017 was \$125,288,000, with the average amount per farm being \$427,604. The average farm size grew to 112 acres.

According to the Census, the value of dairy products sold totaled \$96.1 million. The sale of cattle and calves added another \$7.5 million.

According to Oregon State University (OSU), the value of the county's agricultural products had risen to \$125 million by 2017.

OSU estimated the value of dairy products sold from Tillamook County in 2017 to be \$99 million.

had consolidated and cheese making became centralized at the present-day site, built in 1949.

Open 7 Days A Week 10-5
11 miles south of Tillamook
19175 Hwy 101 S

- Handcrafted Food & Espresso
- Breakfast
- Lunch
- Snacks
- Mermosas
- Bakecase
- Take & Bake Pizza
- Heated Outdoor & Indoor Seating

(503) 398-5411

Show this coupon to receive a
Free Cup of Coffee
with a meal purchase
Limit one per day per customer.

Boutique • Fresh Produce
Gifts & Seasonal • Home Decor
Greenhouse

WEEKEND EVENTS
Great Regional Wines
FREE Wine Tasting
Try our Special
"Over the Top"
Hand-pressed Burger



Photo provided by Brad Mosher

Dairy History

According to Oregon state archives, the dairy industry began in Tillamook County in the 1860s. By the 1870s, there were large herds on the prairies and river bottoms. Farmers were shipping 60-pound kegs of butter to western Yamhill County on packhorses.

By 1890, the dairy industry in Tillamook County was second only to lumbering.

In 1909, the farmers of 10 Tillamook County cheese factories formed a cooperative to control cheese quality. By 1968, all of the cheese factories in Tillamook County

Ports of Tillamook County



Photo courtesy of Port of Tillamook Bay

The Port of Tillamook Bay

The Port of Tillamook Bay boasts the largest industrial park on the Oregon coast.

The industrial park encompasses 1,600 acres of land zoned for airport and industrial use. It's the site of the former U.S. Naval Air Station Tillamook, which was home to one of the blimp squadrons that patrolled the Pacific Coast during World War II. The industrial park generates roughly \$2.5 million a year in revenue for the district and operates on a \$5-6 Million dollar budget. The Port has many areas: distribution of water, wastewater, stormwater, roads, buildings, admin., air museum, airport, septage receiving, and railroad. Access to fiber optic cable is throughout the park.

The Naval Air Station facility consisted of two massive blimp hangars, administrative, and residential quarters and more than 1,600 acres of land. The station was decommissioned in 1948 and has evolved into the core of Tillamook County's industrial sector in the 75 years since.

The Port also owns most of the right of way on the former Southern Pacific line over the Coast range, which was built between 1906 and 1911. It stretched 95 miles from Tillamook, up the coast to Wheeler, then east through the Coast Range to the Portland area. It hugged the mountainsides along the Salmonberry River and included river crossings and wooden trestles – some 200 feet high. Currently, there is no freight on the rail line, but the Port still operates the rail yard in Banks. The Oregon Coast Scenic Railroad leases over 40 miles on the coast side of the rail for their excursions, and the Port recently has leased the right of way to the Salmonberry Trail Intergovernmental Agency (STIA) with the intent for STIA to create the Salmonberry Trail system – on the east side it would be rails to trails, but on the west side, rails with trails, and have the rails and trails co-exist.

Additionally, the Port operates the Tillamook Air Museum. www.tillamookair.com. See more information, below and in this Almanac.

The Port currently has warehousing, manufacturing areas, airplane hangars, and office space available for lease, along with acreage ranging from under an acre 70 acres in size, most of those parcels with utilities. More information on what is available can be found at www.potb.org.

The Port's tenant roster includes The Tillamook Air Museum, Tillamook Coast Visitors Association, Near Space Corporation, Stimson Lumber Co., FedEx, UPS, Frito Lay, Cruiser Tunes, Coleman Auto Repair, 24/7 Auto, Food Roots, Tillamook UAS Test Range, Silkwood Fitness, Tilly Tots Preschool, Tillamook County Creamery Assoc., Tillamook Gun Club, Oregon Coast Scenic Railroad, Hallico Industries, Fat Head BBQ, Direct Line Information Technologies, among others. Stay tuned for the development of a PDGA competition disc golf course, coming soon!

Tillamook Air Museum

Starting in 2015, The Port of Tillamook resumed operation of the Tillamook Air Museum, which houses Navy Aircraft, Naval Air Station memorabilia, a movie theater, gift shop, kids play area, events space and always changing exhibits. Check out the online app!

With unique experience of Hangar B, take off on an adventure through aviation history at the world-renowned Tillamook Air Museum. Housed in one of the nation's last remaining World War II blimp hangars, and one of the largest wooden structures in the world, the Tillamook Air Museum is an unforgettable experience for both young and old alike.

Exhibit Hall- Our exhibit hall features rare wartime and aviation themed artifacts, along with photographs of the history of Naval Station Tillamook, the airships that were stationed here, and items from the base during WW II.

Convair 880- The Museum's Convair 880 is a great example of an aircraft at the dawn of the jet age.

SB2C Helldiver Crash- A tragic local story of loss, this exhibit serves as a remembrance for the life loss in the crash, and it also tells a tale of a story of a mystery that went unsolved for over five decades.

Holocaust: Stars Without a Heaven- In coordination with Yad Vashem, this exhibit showcases photographs and narratives on the lives of children in the Holocaust during WW II.

The Hall of World War II- Built entirely by one man, Steven Schramm, has dedicated his free time to recreating battles and displays to help teach the history of WW II and honor all those who have served the US.

Cockpit Trainers- A great photo-op for the family or for your Instagram or facebook pages! The Museum has six cockpit trainers that guests can get inside and imagine what it was like to train in high-performance military aircraft.

Engine Room- Newly restored, the Museum has

multiple engines on display from a wide variety of military aircraft. A must see for the gearhead in the family!

Helium Room- Walk around the machinery used to move Helium to and from the airships stationed at Naval Air Station Tillamook during WW II.

COMING SOON:

Mt. Hebo USAF Exhibit- The museum is creating a walk through exhibit of the Mt. Hebo USAF station that was active during the Cold War.

B-52G Cockpit- Once complete, guests will be able to walk into the bottom section of the cockpit and check out the Radar & Bomb Navigator positions and peer up and into the Electronic Warfare Officer station and the Rear Gunner position.

Port of Garibaldi

The Port of Garibaldi is the closest seaport to Portland and was established in 1910.

The port is home to key businesses in the city of Garibaldi, as well as the U.S. Coast Guard, which has operated a lifesaving station in Garibaldi since the 1930s. (It was originally located at Barview.).

Port property also houses an RV park, restaurants, fishing charters, shrimp, crab and fish processing facilities, a lumber mill and recreational businesses along with an events tent that houses music acts during Garibaldi Days.

The marina at Garibaldi has moorage for 300 vessels and serves as the base of operations for several commercial fishermen and charter operations. The marina also has a public boat launch for people wishing to fish, crab or get to the Pacific Ocean.

Port property also features the Garibaldi Lions Club's Lumbermen's Park and an antique train display. A port-area walking path is a popular draw for local residents as well as visitors.

A \$16.1-million federal stimulus funding project capped the Tillamook Bay north jetty, thereby improving bar conditions for boats entering the ocean. In the summer of 2009, crews dredged the entrance to the Garibaldi harbor. That work was financed with \$700,000 in stimulus funds. In 2013-14, the Port of Garibaldi's Commercial Avenue wharf was rebuilt – from the water up. The wharf had been in use since the 1940s.

The Port of Nehalem

The primary role of the Port of Nehalem, established in 1909, is to maintain the navigation channel and markers in the Nehalem River.

The port is supported by property taxes within its district, which covers the extreme north end of Tillamook County.

Tillamook County Facts

SUMMARY OF ASSESSMENT

2022-23 Tax Year

TILLAMOOK COUNTY (Page 1 of 2)

SCHOOL DISTRICTS	REAL MARKET VALUE	ASSESSED VALUE	TAX RATE (per \$1000)	BOND RATE (per \$1000)	NET TAX
SCHOOL DIST 9	3,598,648,295	2,063,772,495	5.0969	0.6612	\$11,444,252.61
SCHOOL 56	4,732,884,472	2,486,794,170	4.5002	0.5047	\$12,385,994.46
NESTUCCA VALLEY #101	2,819,067,030	1,480,591,874	4.8580	1.4681	\$9,346,464.01
SCHOOL 63	7,003,540	5,397,333	5.0022	0.5139	\$28,348.81
WILLAMETTE ESD	7,003,540	5,397,333	0.2967	0.0000	\$1,516.97
NW REGIONAL ESD	11,150,599,797	6,031,158,539	0.1538	0.0000	\$911,610.68
TILLAMOOK BAY CC	11,157,603,337	6,036,555,872	0.2636	0.1361	\$2,385,794.18

CITIES

CITY OF BAY CITY	284,605,491	167,358,617	2.4375	0.1284	\$429,587.03
CITY OF GARIBALDI	227,579,805	127,378,815	2.8468	0.3794	\$365,602.38
CITY OF MANZANITA	1,212,915,873	611,198,140	0.4233	0.0000	\$258,720.04
CITY OF NEHALEM	73,369,049	40,886,105	1.4658	0.0000	\$59,930.84
CITY ROCKAWAY BEACH	884,960,160	500,776,102	0.9880	0.0000	\$494,766.46
CITY OF TILLAMOOK	805,064,151	489,337,965	1.8021	0.0000	\$762,808.33
CITY OF WHEELER	117,423,588	60,730,572	2.2213	1.0163	\$196,621.48

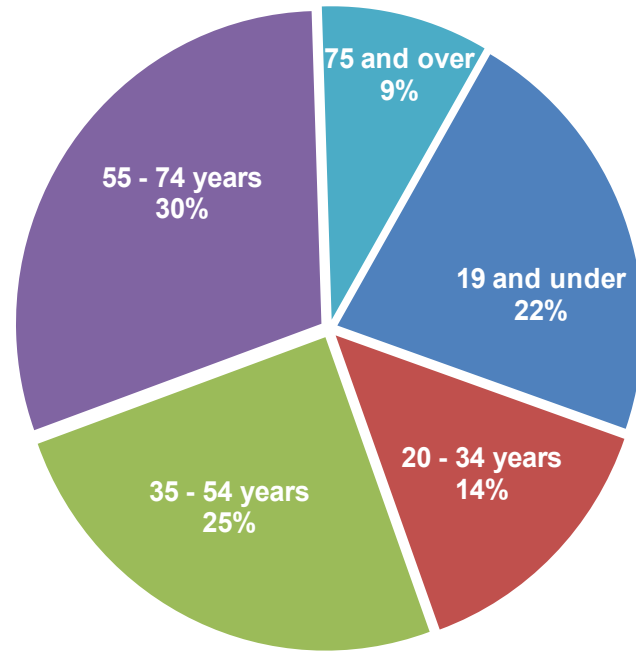
RURAL FIRE DISTRICTS

GARIBALDI RFD	249,148,361	134,810,806	0.4813	0.0000	\$65,011.48
NEDONNA RF	208,013,017	111,633,261	0.2668	0.0000	\$29,791.57
NESTUCCA RFD	2,606,204,064	1,341,436,852	1.5776	0.0000	\$2,116,174.52
NETARTS-OCEANSIDE RF	959,792,727	557,198,652	1.6207	0.0000	\$903,051.97
TILLAMOOK FIRE DIST	2,496,494,116	1,417,508,446	0.6999	0.0000	\$946,646.73
CANNONBEACH RFD	35,267,118	15,324,036	0.8921	0.0809	\$14,910.30
N LINCOLN FIRE & RES	49,266,230	29,993,890	1.8983	0.3248	\$66,679.39
NEHALEM BAY FIRE & RESCUE	2,612,686,082	1,298,436,764	1.1500	0.0000	\$1,493,489.59

SANITARY DISTRICTS

CLOVERDALE SAN DIST	31,551,020	18,559,020	0.1726	0.0000	\$3,203.28
NETARTS-OCEANSIDE SD	658,624,115	503,001,238	0.0360	1.8682	\$957,815.22
PACIFIC CITY JW-SA	998,729,540	512,255,389	0.0000	0.7408	\$379,478.82
NEH BAY WASTEWATER	2,417,624,027	1,207,505,596	0.4088	0.0000	\$493,715.31
NEKOWIN REG SAN AUTH	505,549,530	271,552,244	0.5900	0.0000	\$160,216.21

Population By Age



Tillamook County has a smaller percentage of residents under 35 years old and a much higher

percentage of residents 55 and over than Oregon statewide.

Source:
PSU Population Research Center

Tillamook County Cities

Population

Manzanita	598
Nehalem	271
Wheeler	414
Rockaway Beach	1,312
Garibaldi (w/Barview)	779
Bay City	1,466
Tillamook	4,958
Netarts	958
Oceanside	338
Cape Meares	143
Beaver	193
Hebo	218
Cloverdale	305
Pacific City	963
Neskowin	156

Tillamook County Fairgrounds

The Tillamook County Fairgrounds was established in 1891, initially at a site on Third Street near what is now the downtown area. It moved to its current 68-acre site in 1928.

In addition to choreographing the annual county fair, the fairgrounds host many public events and community activities.

There are 27 buildings, including the main exhibit hall, a convention center and auditorium with a commercial kitchen, tennis courts and roller skating rink. There are four livestock barns, horse stables, indoor and outdoor riding arenas, 4-H dormitory with kitchen, assorted service structures, and a half-mile racetrack with grandstand seating for 4,000 spectators.

The county fair is the biggest annual draw to the fairgrounds, but the facilities bustle year-round. It was highlighted as one of the 10 best county fairs in the nation by USA Today in 2010. An annual highlight is the Pig 'N' Ford races, an event involving Model T Fords



and live pigs that has to be seen to be believed. Another crowd favorite is the daily series of live Pari Mutuel horse racing followed by three nights of top rated mainstage entertainment and a Demolition derby for the finale. All of which are Free with your paid admission. Fun for the whole family.

Among the largest public events held at the Fairgrounds is the Tillamook County Rodeo in June;

Bulls & Broncs in March; The black and white, Jersey and Holstein state show; holiday and Spring craft bazaars; Gun & Knife show and the Headlight Herald's 'Home and Garden Show' in April. Numerous other organizations host dinner and auction banquets throughout the year.

The fairgrounds provide multiple rental facilities for meetings, weddings, Quinceanera's, birthday & Skate parties, Jeep rallies, car shows and swap meets. We have space for almost any Occasion.

Tillamook County Fairgrounds
4603 E 3rd St., Tillamook, OR, 97141
P.O. Box 455, Tillamook OR, 97141
Phone: (503) 842-2272
Fax: (503) 842-3314
Email: Tillamookfair@tillamookfair.com
Website: tillamookfair.com

100% FAMILY OWNED

ALL STAR APPLIANCE

Sales • Service • Parts • Reconditioned

Redeem for

\$10 OFF

any service call

Limit one per customer Expires 12/31/2023

BEST APPLIANCE STORE

LG
Life's Good

Crosley

Broil King

Danby
Designer

BOSCH

Speed Queen

FULGOR MILANO

pureWash

SAMSUNG

FISHER & PAYKEL

beko

CCB #202914

SHARP

H21638

Call Us 503-842-2211

2111 Third Street, Tillamook

www.allstarappliance.net

Tillamook Bay Community College

Tillamook Bay Community College has been a vital part of Tillamook County for over 43 years. They are the only provider of higher education in the County and provide access to certificates and Associate of Applied Science degrees; transfer college credit, continuing education, and non-credit courses that support workforce training. Adult basic skills, English as a Second Language, and GED preparation courses are also important components of programming.

In May 2022, residents of Tillamook County approved a \$14.4 million bond measure to build a new Healthcare Education Building on property the college owns adjacent to the main campus building. The building will provide the college with the capacity to add a nursing program, additional healthcare occupations training programs, and provide space to expand and add new degrees and certificates to meet the community's growing workforce training needs.

TBCC focuses on supporting its students and community by being responsive, innovative, and invested in the progress of all. At TBCC there are scholarships for all types of students. Tillamook County residents



who received a diploma or GED in the last five years are qualified to receive the Career-to-Career Scholarship—which covers tuition until the student earns their degree. The Tillamook Bay Community College Foundation also has dozens of scholarships available for qualifying students.

As the educational center of the community, TBCC serves all Tillamook County residents equally. With well-trained staff and faculty and high-quality education, TBCC graduates enter the workforce and transfer to four-year universities equipped with the skills and knowledge they need.

Major Tillamook-Area Employers

Tillamook County Creamery Association, with 500 employees, is a 100-year-old farmer-owned cooperative producing premium quality products that include cheese, ice cream, yogurt, butter and sour cream.
4185 U.S. Highway 101 N., Tillamook
(503) 842-4481, Website: tillamookcheese.com

Adventist Health Tillamook employs approximately 400 people and is part of Adventist Health, a not-for-profit, faith based health care system. TRMC operates a hospital and five rural health clinics located in Tillamook, Manzanita, Pacific City and Lincoln City. Services include emergency and urgent care, primary care, surgical services, women's and family health and specialties such as cardiology, ENT, oncology, orthopedics, ophthalmology, pulmonology and urology.
1000 Third St., Tillamook
(503) 842-4444, Website: tillamookregionalmc.org

Tillamook Country Smoker has been creating beef jerky and snack products since 1975. The company is a third-generation family business and employs 250 people.
8250 Warren Ave., Bay City
(503) 377-2222, Website: tcsjerky.com

Tillamook Lumber Company provides framing lumber, kiln-dried lumber and clear-grade products, along with paper wrap,

bar coding and WWPA grading services. A Hampton affiliate, Tillamook Lumber employs approximately 215 individuals.
3111 Third St., Tillamook, (503) 842-6641
Website: hamptonaffiliates.com

Nestucca Ridge Development was formed in 1991 and employs about 150 workers. The company is owned by Mary J. Jones and Jeff Schons, both of Pacific City, and includes Nestucca Ridge Construction, Pelican Pub and Brewery, and the Inn at Cape Kiwanda.
9005 Nestucca Ridge Rd., Pacific City, (503) 965-7779

One of two large grocers in Tillamook, **Safeway, Inc.**, employs 80 to 100 people at its location on Fourth Street. Along with regular grocery items, the store also has fresh bakery, deli and produce items, and an in-store pharmacy.
1815 Fourth St., Tillamook, (503) 842-4608
Website: safeway.com

Rosenberg Builders Supply employs approximately 60 people; provides knowledgeable, helpful service in all it's departments, from the foundation to the roof, Rosenberg's has all your home needs covered.
2 North Main Avenue, Tillamook
(503) 842-4434
Website: rosenbergbuilderssupply.com

Tillamook County School District #9
The school district serves almost 2,250 students with approximately 276 full or part-time employees.
2510 1st Street, Tillamook, OR 97141
(503) 842-4414, Website: tillamook.k12.or.us

Timber Industry

To say that timber is a critical component of Tillamook's economy is an understatement. More than 90 percent of Tillamook County's 1,125 square miles is controlled by the State of Oregon's Forestry Department, the U.S. Bureau of Land Management, the U.S. Forest Service, Tillamook County and private timber companies. Most of this land is forested, with an estimated market value of \$3.8 billion.

The Oregon Employment Department reports that forestry and logging contributed 219 jobs and \$11.1 million in wages in 2018. In 2017, wood-products milling and manufacturing added another 365 jobs and \$19.3 million in wages (statistics exclude sole proprietors).

Combined, that's 6.2 percent of the workforce growth and 8.4 percent of the earnings in the county.

Not surprisingly, four of the county's largest employers are directly tied to the forest: Tillamook Lumber with 190 workers; Stimson Lumber with 120; Fallon Logging, 130; and Oregon Department of Forestry, 58.

503-842-7277 | 2205 N. HWY 101 Tillamook, OR 97141 | OPEN 7 DAYS A WEEK AT 11AM



Serving You Since 1986!

Voted Best Pizza in Tillamook County!



Check out Our Menu!
www.MainStreetPizzaCo.com



MILEAGE & DRIVING TIMES

for U.S. Highway 101

Color Key:

Mileage

Driving Times
hours:minutes

	Astoria	Brookings	Cannon Beach	Coos Bay	Florence	Lincoln City	Long Beach, Wa.	Newport	Pacific City	Seaside	Tillamook	Westport, Wa.
Astoria	•	3:38 8:22	25.6 :34	235 6:09	186 4:59	109 2:30	19.2 :28	134 3:57	89.8 2:02	17 :23	65.4 1:23	85.9 1:50
Brookings	338 8:22	•	314 7:48	107 2:32	156 3:36	229 5:49	355 8:36	205 5:12	251 6:24	322 7:58	273 6:55	504 9:31
Cannon Beach	25.6 :34	314 7:48	•	207 5:25	158 4:15	84.4 2:02	44 :55	109 2:37	65 1:34	8.9 :14	40 1:03	108 2:17
Coos Bay	235 6:09	107 2:32	207 5:25	•	49 1:10	123 3:23	248 6:11	98.2 2:47	145 3:59	215 5:30	167 4:30	320 7:53
Florence	186 4:59	156 3:36	158 4:15	49 1:10	•	74.1 2:14	199 5:02	49.3 1:37	96 2:49	166 4:20	118 3:21	266 6:24
Lincoln City	109 2:30	229 5:49	84.4 2:02	123 3:23	74.1 2:14	•	125 2:51	24.9 :37	22 :39	92.4 2:10	43.9 1:10	192 4:13
Long Beach, Wa.	19.2 :28	355 8:36	44 :55	248 6:11	199 5:02	125 2:51	•	150 3:25	106 2:22	33 :42	81.4 1:43	80.2 1:39
Newport	134 3:57	205 5:12	109 2:37	98.2 2:47	49.3 1:37	24.9 :37	150 3:25	•	46.7 1:13	117 2:44	68.6 1:45	217 4:48
Pacific City	89.8 2:02	251 6:24	65 1:34	145 3:59	96 2:49	22 :39	106 2:22	46.7 1:13	•	73 1:41	24.5 :41	172 3:44
Seaside	17 :23	322 7:58	8.9 :14	215 5:30	166 4:20	92.4 2:10	33 :42	117 2:44	73 1:41	•	48.6 1:02	99.7 2:06
Tillamook	65.4 1:23	273 6:55	40 1:03	167 4:30	118 3:21	43.9 1:10	81.4 1:43	68.6 1:45	24.5 :41	48.6 1:02	•	148 3:09
Westport, Wa.	85.9 1:50	504 9:31	108 2:17	320 7:53	266 6:24	1.92 4:13	80.2 1:39	217 4:48	172 3:44	99.7 2:06	148 3:09	•

LIGHTHOUSES

from north to south

- Grays Harbor - 1898

Westport, Wash.
- North Head - 1898

North Head, Wash.
- Cape Disappointment - 1856

Cape Disappointment, Wash.
- Tillamook Rook - 1881

Ecola State Park, Cannon Beach, Ore.
- Cape Meares - 1890

Three Capes Scenic Loop, Tillamook, Ore.
- Yaquina Head - 1873

3 Miles North of Yaquina Bay entrance, New-
port, Ore.
- Yaquina Bay - 1871

Yaquina Bay State Park, Newport, Ore.
- Heceta Head - 1894

North of Siuslaw River
- Umpqua River - 1894

Winchester Bay, Reedsport, Ore.
- Cape Arago - 1934

Gregory Point, Charleston, Ore.
- Coquille River - 1896

Coquille River, Bandon, Ore.
- Cape Blanco - 1870

Port Orford, Ore.



Waterways Provide Beauty, Bounty

Long before European descendants settled this area, Native Americans fed themselves – and fed themselves well – on local seafood.

Tillamook County continues to offer an abundance of seafood, from clams to Dungeness crab to salmon. And there's enough to sustain commercial seafood as well as the thriving charter and sport-fishing industries.

Superior recreational opportunities exist in our five watersheds! Approximately 200 miles of navigable water exists for every paddling skill-level from novice to advanced whitewater. A group of local citizens, the Tillamook County Water Trail Committee, has a shared vision since 2004 of developing a water trail system throughout Tillamook County. The Tillamook County Water Trail, a National Recreation Trail (as of 2012) is connected through signs, guidebooks/maps and access points providing a scenic and educational experience for recreational users. TEP facilitates the water trail project for this community-driven effort.

Currently in development is the Netarts Bay Water Trail. The public is welcome to attend meetings and paddle trips, or supply guidebook content including photographs, stories and/or information about the area's ecology, history or recreational value. Target date for the Netarts Water Trail Guidebook is December 2016. Please get involved by attending our summer events, reviewing our guidebook drafts or visit the Facebook page which offers more opportunities for community involvement.

Estuary Program

In 1987, as part of an amended Clean Water Act, the National Estuary Program (NEP) was created. This innovative program finds solutions to environmental problems in at-risk estuaries. These estuaries are important to the environmental and economic well-being of this country. NEP estuaries have been designated by Congress as of national significance and federal funds were allocated to create Estuary Programs to develop Comprehensive Conservation and Management Plans for these estuaries.

With 28 programs now in action, this approach has provided an important laboratory to test and refine the principles of watershed management. It is also among a handful of government programs that seek to involve citizens in decision-making and problem identification at the local level.

The Estuary Programs conduct scientific assessments in estuarine watersheds that identify priority problems and issues, bring local stakeholders to the table to craft strategies and solutions, and coordinate the work of many partners to implement those solutions.

Tillamook Bay is one of 28 estuaries included in this program.

Tillamook Estuaries Partnership

In 1994, Congress designated Tillamook Bay as a "Bay of National Significance" after local citizens recognized the critical need to improve water quality and restore the bay's diverse habitats. The designa-

tion places Tillamook Bay among 28 other estuaries of national significance across the US and Puerto Rico that make up the National Estuary Program (NEP). The NEP is a place-based program that works to protect and restore the water quality and ecological integrity of America's estuaries.

Tillamook Estuaries Partnership (TEP) is the local, nonprofit organization responsible for implementing, along with our partners, the Comprehensive Conservation and Management Plan that was developed for Tillamook Bay and Tillamook County's four other estuaries. We are dedicated to the conservation and restoration of Tillamook County's watersheds through active stewardship, scientific enquiry, community engagement, and education.

TEP believes in the intrinsic value of nature. Our goal is to conserve and enhance the estuaries and watersheds of Tillamook County by creating productive dialogues around natural resources at the social, cultural, and economic core of our community. In providing active and adaptable environmental leadership, we seek to honor the community's principles and values while working to help sustain our partners.

Tillamook Bay

Tillamook Bay is shallow, with an entrance channel, shipping terminal (at Garibaldi), several boat launches, wet/dry moorage, land leases at two port districts, industrial park, campgrounds and picnic areas. The cities of Bay City and Garibaldi are both located on Tillamook Bay.

In recent years, the sport-fishing industry has mushroomed at the Port of Garibaldi. Prohibitions and quotas stemming from concerns about over-fishing are rooted in the 1960s, when gillnet and trawl fishing were banned in Tillamook Bay. Thirty years later, the designation of coho salmon as an endangered species, coupled with increased restrictions on catching bottomfish, contributed to a decline in the local fishing industry.

The flipside is an increase in the popularity of sport fishing, which also contributes to the area's tourism revenue.

In addition to the bay and the ocean, sports-fishing enthusiasts enjoy this region's rivers, including the Trask, Tillamook, Wilson and Kilchis, all of which empty into Tillamook Bay.

Dory Fleet

South Tillamook County, which has no traditional harbor, is home to the Pacific City dory fleet.

Fishermen began launching flat-bottomed dories from the beach south of Cape Kiwanda sometime around 1910. The cape, along with adjacent Haystack Rock, creates relatively calm departure and landing points for the boats.

By 1976, Pacific City was the second-largest salmon fishing port on the Oregon coast, with hundreds of dories launching from the beach on a daily basis.

But fishing restrictions also had an impact on the dory fleet, which today encompasses about 200 boats, both commercial and sport.

Sports fishermen also find salmon, steelhead

and cutthroat trout in the Nestucca River, which runs through much of south Tillamook County.

Nehalem River & Bay

Located on the river up Oregon Route 53 is the Oregon Department of Fish and Wildlife's Nehalem River Hatchery, which raises salmon and steelhead.

Three small marinas operate along Nehalem Bay, including Wheeler Marina, Jetty Fishery and Brighton Marina. Sports fishermen also launch their small boats from the ramp at Nehalem Bay State Park. The city of Nehalem is located on the Nehalem River, and Wheeler on Nehalem Bay.

Netarts Bay

Despite its small size, this estuary west of the city of Tillamook attracts numerous sports fishermen.

And it's home to Whiskey Creek Hatchery, operated by the non-profit Tillamook Anglers. Visitors to the hatchery can view spring chinook smolts and returning chum salmon.

Those planning to fish on Netarts Bay launch their boats from the Netarts Bay RV Park and Marina.

CELEBRATE LIFE AT EVERY AGE

At Prestige Senior Living Five Rivers, we keep our residents active and engaged by nurturing body, mind and spirit.

Our independent and assisted living community offers Celebrations, a wellness-focused lifestyle program that focuses on an array of wellness opportunities designed to help you celebrate life and feel your best, no matter your age.

Contact us for more information.

T: (503) 842-0918

prestigecare.com/fiverivers



Managed by
Prestige Senior Living, L.L.C.

Tillamook County Museums

International Police Museum

The mission of the international police museum (IPM) is to collect, preserve, and exhibit police history with the goal to foster understanding, appreciation, and respect for law enforcement through demystification of uniforms, methods, and equipment. The museum brings people up close to policing a profession often seen only through the eyes of television or from a distance. The museum gives people an op-



Early-mid 1800's English formal or "court dress" hat used by ranking police commissioners

portunity to see the dramatic evolution of over 185 years of professional policing in America and around the world.

Thanks to the collection of retired Chief of Police Ed Wortman we are able to showcase nearly all aspects of the law enforcement profession. The museum includes displays of uniforms from around the world, a variety of weapons used throughout the history of policing, and tools that have been fundamental in the police occupation.

Tillamook County was formed in December of 1853 from portions of Yamhill and Clatsop Counties. Tillamook County covers about 1,125 square miles with a population of about 26,000. The first Sheriff, Obed Severence Thomas took office in April 1854. The county name, Tillamook, comes from the Native American name Killamook, reported to translate as, "land of many rivers". Come learn about Oregon Law Enforcement from US Marshal Joe Meek (1848) to the present day.

The International Police Museum is constantly developing educational materials for students of all ages. We encourage education professionals to contact us for more information and

to let us know about ways we can help provide you with interesting and innovative ways to engage your students in learning.

The museum's location in Rockaway Beach is at: 320 S. Highway 101 Rockaway Beach, OR 97136. Hours: 10 am-5 pm Tuesday-Saturday, Closed Sundays and Mondays

Mailing Address: P.O. Box 165 Rockaway Beach, Oregon 97136

Phone: (503) 457-6056

info@internationalpolicemuseum.org



1918 U.S. Marshal Badge, Oregon Territory-Gladstone, OR

Garibaldi Museum



The The Garibaldi Museum features maritime history focused on the Pacific Northwest Coast. Exhibits include Native American artifacts, the Explorers' Gallery, an antique firearms collection, and explanations of what it would have been like to be an 18th century sailor.

Also featured are model ships of the Lady Washington, Columbia Rediviva, fishing trollers, and sailing vessels of all sizes from tall ships to Chinese junks. The museum also has a gallery dedicated to the history of Garibaldi, Oregon that includes historic photographs and artifacts. An area devoted to the United States Coast Guard features the

wireless switchboard that was used by the Tillamook Bay USCG at Barview jetty.

With 8,000 square feet of space the museum displays interactive exhibits, artifacts, photo collections and videos for people of all ages. The museum is child-friendly and will be offering educational games. The facility also boasts a unique gift shop. Our Community Room is available for rental for special occasions or meetings.

Garibaldi Museum hours are 10:00 am to 4:00 pm, Thursdays through Mondays. We are now open year-round. 112 Garibaldi Avenue/PO Box 5, Garibaldi, Oregon, 97118; phone: (503)322-8411.

Tillamook Air Museum

With unique experience of Hangar B take off on an adventure through aviation history at the world renowned Naval Air Station Tillamook known as (Tillamook Air Museum). Housed in one of the nation's last remaining World War II blimp hangars, and one of the largest wooden structures in the world, the Tillamook Air Museum is an unforgettable experience for both young and old alike.

Visitors will be astounded by the museum's display of over 15 aircraft, such as the F-14 Tomcat, A-7 Corsair II, Mig-17, Aero-Space lines Mini-Guppy and many more. Experience life as

a jet pilot by climbing into the cockpit of the museum's many aircraft trainers, and find out more about aviation history in the museum's free theater.

Explore the Exhibit Hall, with rare wartime and aviation themed artifacts from WW I to the present.

And check out the new Annual Pass.

The museum is handicap accessible, visitors are welcome to drive or fly in by (private aircraft where you can land and park nearby), and there is ample daytime parking for RVs.



B-52G Stratofortress Cockpit -Exhibit Grand Opening 4/1/23

Tillamook County Museums

Tillamook County Pioneer Museum

The history of Tillamook County serves as a reminder of the diverse people who have called it home. From the first indigenous inhabitants to Captain Gray's 1788 voyage into Tillamook Bay, this stretch of the north Oregon coast is a living memorial to those who came before. Tillamook County's rich history is preserved for all to enjoy at the Tillamook County Pioneer Museum.

Founded by Tillamook County Pioneers in 1935 with a collection of 400 items, it has now grown to include 55,000 artifacts plus an additional 12,000 photographs. The current collection ranges from prehistoric specimens to modern day.

The mission of the Pioneer Museum is the preservation and interpretation of the north Oregon coast's cultural heritage and to fostering appreciation, understanding and respect of the north Oregon coast's environment.

The Tillamook County Pioneer Museum Library contains well over 3,000 volumes. About 20 percent of the research collection is devoted to genealogy

including oral histories and cemeteries in Tillamook County, up to 1980, including maps of the plots. There is also a large amount of information in our Family Files which serve to keep track of family origins and relationships to Tillamook County. Tillamook County family historians are encouraged to share copies of their family histories with the Tillamook County Pioneer Museum for inclusion in individual Family Files. The library also includes miscellaneous yearbooks from Tillamook County high schools beginning in 1908 as well as newspapers on microfilm dating back to 1888. Research requests require an appointment.

Research requests require an appointment with Ruby. Please call her at (503) 842-4553 or

email ruby@tcpm.org. Tillamook County Pioneer Museum 2106 Second Street, Tillamook, Oregon 97141

Phone: 503-842-4553, Email: ruby@tcpm.org, Website: tcpm.org.

Open Tuesday–Sunday from 10 a.m. to 4 p.m., closed Mondays and major holidays.



Photos by Katherine Mace

Latimer Quilt and Textile Center



Photos by Katherine Mace

The fully restored Maple Leaf School, now the Latimer Quilt and Textile Center, is one-quarter mile east of Highway 101, just south and east of the Tillamook Cheese Factory. The location brings visitors into the Center from all over the world.

The Latimer Center has made great progress since its opening in 1991. It is now a 501(c)3 non-profit institution, which has already completed the first two phases of the American Association of Museums Assessment Program.

The Latimer Quilt & Textile Center is a vibrant, living, working museum whose mission is to preserve, promote, display and facilitate the creation of and provide educa-

tion about the textile arts.

Located in beautiful Tillamook, Oregon, the Latimer Quilt & Textile Center offers bi-monthly exhibits featuring vintage textiles or contemporary fiber and textile art by local and nationally recognized artists. There is a research library for on-site use, a gift shop full of handcrafted items, books, yarn and vintage fabrics. They also offer meeting spaces for several fiber arts groups. Please view our events page for a schedule of their meetings where you can watch them demonstrate their art or arrange for lessons.

The Latimer Quilt & Textile Center invites you to visit them and see their heirlooms being made. Plus, you'll learn how to make your own!

Location:

2105 Wilson River Loop Road
Tillamook, Oregon 97141

Phone: (503) 842-8622

E-mail: latimertextile@centurylink.net

Website: latimerquiltandtextile.com

Facebook: <https://www.facebook.com/pages/Latimer-Quilt-Textile-Center/146525025376651>



Manzanita



Photo by Cody Mann

Manzanita is Tillamook County's northernmost city and one of the most popular for second-home owners. Nearly three-quarters of Manzanita's homes are owned by people who live outside the area.

The city boasts miles of quiet beaches and a well maintained public park. There is a nine-hole golf course and side streets are a pleasant mix of businesses,

residences and vacation homes.

Local attractions include Manzanita Farmer's Market – open during the summer from early June until mid-September, an annual Fourth of July Parade, and the annual Muttzanita Festival. The town's Hoffman Center for the Arts is a popular spot for locals and visitors, with art workshops, live musical performances, film screenings and

readings from authors, as well as an ongoing clay program and writing lounge.

Laneda Avenue, which runs through the downtown from U.S. Route 101 to the beach, features an array of restaurants and stores.



Ocean Inn "rain or shine".

Staying with us at Ocean Inn is an experience you won't forget. You will want to return again and again.

32 Laneda Ave, Manzanita, Oregon 97130

503-368-7701 • <http://www.oceaninnatmanzanita.com/>

H43694

hope. safety. support.
TIDES OF CHANGE

Our mission is to provide hope, safety and support to those impacted by gender based violence and shift cultural norms through advocacy, education, and community collaboration.

You can support our efforts by donating to our non-profit organization online or by sending donations to P.O. Box 187, Tillamook, OR 97141

P: 503.842.9486 • Toll-free: 800.992.1679

Text: 503.852.9114 • info@tidesofchangenw.org



Information

Population:
603

Elevation:
31 feet

ZIP Code:
97130

City Hall:
543 Laneda Ave.
P.O. Box 129
Manzanita, OR 97130
(503) 368-5343
www.ci.manzanita.or.us

City Manager:
Leila Aman
lamana@ci.manzanita.or.us

Mayor: Deb Simmons
City Council: Linda Kozlowski,
Jenna Edginton, Brad Mayerle,
Jerry Spegman
Meets: Third Monday of each
month at 4 p.m.

Planning Commission:
Chair: Karen Reddick-Yurka, John
Collier, Frank Squillo, John Nanson,
Thomas Christ, Lee Hiltengbrand,
Phil Mannon

Meets: 3rd Monday,
4 p.m., City Hall

Public Safety Department:
(police and emergency
management services)
Chief: Erik Harth

165 S. 5th St., Manzanita
(503) 368-7229
**Fire: Nehalem Bay
Fire and Rescue District**
Fire Chief: Chris Beswick
36375 Highway 101 N.
Nehalem, OR 97131
(503) 368-7590
nehalembyfirerescue.org

Public Works:
P.O. Box 129/ 1090 Oak St.
Manzanita, Oregon 97130
Director: Dan Weitzel
(503) 368-5347
(503) 815-1911



Photo by Brad Mosher



Library Branch:
571 Laneda Ave.,
Manzanita

(503) 368-6665
Library Hours: Mon, Wed., Fri.
noon to 5 p.m., Tues., Thurs. noon
to 8 p.m., Sat. 10 a.m. to 3 p.m.



Post Office:
370 Laneda Ave.
Manzanita, OR 97130
(503) 368-6110



Schools:
**Neah-Kah-Nie School
District No. 56**
504 N. Third Avenue
P.O. Box 28
Rockaway Beach, OR 97136
(503) 355-2222

Fire Mountain School
6505 Elk Flat Road, Arch Cape, OR
97102, (503) 436-2610
firemountainschool.org



Sewer:
**Nehalem Bay
Wastewater Agency**
35755 7th Street

P.O. Box 219
Nehalem, OR 97131
Office: (503) 368-5125
Treatment Plant and for after
hours emergencies:
(503) 368-5000

The name "Manzanita" means "little apple" in Spanish. This came from the many Manzanita plants that covered the hillsides and bears fruit that looks like a little apple.

Legend has it that Spanish

explorers buried treasure on nearby 1,631-foot Neahkahnie Mountain, which overlooks the city, but that was long before Manzanita was there.

The mountain extends dramatically down into the sea on the north end of Manzanita. A trail up the mountain leads to a breathtaking panoramic view of the northern Oregon coast and the Pacific Ocean.

Manzanita is sandwiched between two beautiful state parks - Oswald West State Park to the north and Nehalem Bay State Park on the south.

Nehalem Bay State Park is on the south end of town and is the larger of the two. The park extends to the tip of the spit enclosing Nehalem Bay and features large RV campgrounds, yurts, a horse camp with corrals, air strip with fly-in camping, and a hiker-biker camp.

Nehalem

Nehalem, incorporated in 1899, was named for an Indian tribe. It sits on the bank of a river by the same name. The Nehalem were a Salish tribe, who formerly lived on the Nehalem River.



Photo by Brooklynn Konruff

The Nehalem River flows in all four of the northwest counties of Oregon and cuts completely through the Coast Range. The first bold point extending to the sea north of Nehalem Bay is Neahkahnie Mountain.

The Nehalem post office was established in 1871, with Samuel Corwin as first postmaster. When John M. Alley was postmaster in 1884, the name was changed to Union Peak. By this time the office was some miles north up the valley of North Fork Nehalem River and it was named for the nearby mountain, Union Peak. A new post office with the name Nehalem was established in 1884 at or near the present community.

Mohler, located a few miles south of Nehalem, made its appearance as "Balm" when that post office was established in 1897. In 1911, the name was changed to Mohler. The change is said to have been made at the request of E. E. Lytle, who built the Pacific Railway and Navigation Company line into that part

of Tillamook County. The station and post office were named in compliment to A. L. Mohler, a prominent railroad official and one-time president of the Union Pacific.

Nehalem merchants and residents have worked hard in recent years to create a tourist-friendly downtown featuring gift shops and restaurants. In addition, access to the river is available at several waterfront parks. Boating and fishing are popular attractions to the area.

Local attractions include antiquing and shopping at the downtown shops, Nehalem Bay Winery, swimming at the Nehalem Community Center and watching a play at Riverhouse Players Theater. Nehalem Bay State Park is a popular spot for camping, hiking and horseback riding. Another popular spot in Nehalem is the North County Recreation District, where you can swim, workout, play pickleball or attend a play or performance in the Community Center.

Information

Population: 272

Elevation: 8 feet

City Hall:
35900 8th St., Nehalem, OR 97131
(503) 368-5627
ci.nehalem.or.us

City Manager:
Dale Shafer

Mayor: Phil Chick
City Council: James Welsh,
Hillary Howell, Stacy Jacobsen, Phil Chick
Meets: 2nd Monday, 6 p.m., City Hall

Planning Commission:
Chair: Janet Lease, Justin Bailie, Julie Chick, Mary Jo Anderson, Lance Stockton
Meets: 4th Wednesday,
7:30 p.m., City Hall

Public Works:
Superintendent: Brian Moore
(503) 368-5155
(503) 801-0955
(Water Emergencies Only)

Police Department:
Tillamook County Sheriff's Office
(503) 842-2561

Fire:
Nehalem Bay Fire and Rescue
Fire Chief: Chris Beswick
36375 Highway 101 N.
Nehalem, OR 97131
(503) 368-7590
nehalembyfirerescue.org

Schools:
Neah-Kah-Nie School District
No. 56
P.O. Box 28/504
N. Third Avenue
Rockaway Beach, OR 97136
(503) 355-2222

Post Office:
12810 H Street, Nehalem, OR
(503) 368-6109

Sewer:
Nehalem Bay Wastewater Agency
35755 7th Street
P.O. Box 219
Nehalem, OR 97131
Office: (503) 368-5125
Treatment Plant and for after hours emergencies: (503) 368-5000

Camp at the Coast

H64697

Tillamook County Parks Department

6 Campgrounds located throughout Tillamook County

- ♦ On-site Park Hosts
- ♦ RV & Tent Sites
- ♦ Cabins
- ♦ Community Shelter
- ♦ Hot Showers
- ♦ Beach & River Access
- ♦ Nearby Boat Launches
- ♦ Close to Local Attractions
- ♦ Fishing, Scuba Diving & Surfing
- ♦ Hiking, Biking & Playgrounds
- ♦ Bird Watching & View Points
- ♦ Relax in Beautiful Natural Areas

Open Year-Round • (503) 322-3522 • www.co.tillamook.or.us/parks

Reserve Online: reservations.co.tillamook.or.us

Nehalem Bay United Methodist Church
Pastor Celeste Deveney
Sunday Service 11 a.m.
503-368-5612



Food Pantry

Wednesday

March - October 2 p.m. - 6 p.m.

November - February noon to 4 p.m.

36050 10th Street, Nehalem, OR



Tuesday & Thursday noon
NEHALEM SENIOR LUNCHES

Nehalem Bay United Methodist Church
36050 10th St., Nehalem, OR • 503-368-5612
email: nbumcns12020@gmail.com



Photo by Wheeler Marina, staff

Information

Population: 436

Elevation: 18 feet

ZIP Code: 97147

City Hall:

City of Wheeler

P.O. Box 177/775 Nehalem Blvd.,

Wheeler, OR 97147

(503) 368-5767

ci.wheeler.or.us

Open 8 a.m. to 4:30 p.m.,
Monday through Friday

City Manager:

Mary Johnson

citymanager@ci.wheeler.or.us

Mayor: Doug Honeycutt

Council: Clif Kemp, Karen Matthews,

Deanne Ragnell, Gordon Taylor

Meets: Third Tuesday, 7 p.m. at

City Hall

Planning Commission:

Doug Proctor (chair), Chantelle

Haylton, Joseph Kelley, Doni Mitchell,

Anna St John

Meets: First Thursday, 7 p.m.,

at the Wheeler City Hall

Public Works:

Public Works Director:

Philip Chick

(503) 812-9214

Police:

Manzanita Police Dept.

503-368-7229

Fire:

Nehalem Bay Fire and Rescue

36375 Highway 101 N.

Nehalem, OR 97131

(503) 368-7590

nehalembayfirerescue.org



Medical:

Rinehart Clinic

230 Rowe Street

Wheeler, OR 97147

1-800-368-5182



Post Office:

500 Nehalem Blvd.

Wheeler, OR 97147

503-368-5073



Community:

Wheeler Business

Association

P.O. Box 516,

Wheeler, OR 97147

503-368-2669



Schools:

Neah-Kah-Nie School District
No. 56

P.O. Box 28 / 504 N. Third Avenue

Rockaway Beach, OR 97136

(503) 355-2222



Sewer:

Nehalem Bay

Wastewater Agency

35755 7th Street

P.O. Box 219

Nehalem, OR 97131

Office: (503) 368-5125

Treatment Plant and for after hours
emergencies: (503) 368-5000

The city of Wheeler began as a mill town, but today is known as “the little town with the million-dollar view.”

Wheeler is an incorporated city with a population of 357 people as of the 2019 Census. The heart of the town is located along U.S. Route 101, and the homes are situated along the hills that give a near stadium seating effect for an amazing view onto Nehalem Bay.

The town was named for C.H. Wheeler, who founded the Wheeler Lumber Company in the community in 1910. It was incorporated in 1913. The community prospered in its early years because of its location along the railroad line that ran from the city of Tillamook into the Willamette Valley.

During the 1970s, the economy suffered as a number of businesses along the once-bustling waterfront closed, leaving empty storefronts along the bay.


But the 1990s saw a renaissance in Wheeler with the formation of the Wheeler Business Association and the coming together of merchants and residents who worked to reinvent the town, organizing events aimed at attracting visitors.

Today, an antique mall, new shops, eateries and unique lodgings make Wheeler a pleasant destination. It is a quiet town where one instantly experiences the beautiful setting along Nehalem Bay with views of Neahkahnie Mountain and plenty of fresh air from the ocean nearby.

There's a small waterfront park, a public restroom, public dock and boat launch, plus a marina with kayak and canoe rentals. Fishing and crabbing are popular in the area, and the old train depot in Wheeler is a stop for the Oregon Coast Scenic Railroad. New this year, the International Police Museum, formally based in Rockaway Beach, is relocating to downtown Wheeler.

Wheeler is also home to the Rinehart Clinic, founded in 1914 by Dr. Harvey Rinehart, the Nehalem Valley Care Center, and North County Food Bank.

Fishing & Kayak Headquarters for North Tillamook County



Kayak & Canoe Rentals
Boat & Equipment Rentals
Crab Cooking Facilities
Bait & Tackle • Licenses

278 Marine Drive Wheeler, OR 97147
503-368-5780 • www.wheelermarina.com

H21661

Artwork by Jill Collar

Grumpy's Cafe

Family owned and operated
Open 7 a.m. to 2 p.m.
Breakfast and Lunch • Bakery
Dinner hours coming soon
(503) 355-0585
202 N Hwy. 101, Rockaway Beach

H21679

Looking for a Special Something? You'll find it here!

TRASH & TREASURES

Gifts
Greeting Cards
Clothing
Jewelry
Collectibles
Toys

Open Daily
10-5pm
Visit us on facebook for
seasonal hours

180 S. Hwy 101 • Rockaway Beach
503-355-2101

H21659

Barview

Information

Population:
Barview + Garibaldi 879

Elevation:
23 feet

ZIP Code:
97136 (Rockaway)

**Tillamook County
Department of Community
Development:**

Building Division
(503) 842-3407

Planning Division
(503) 842-3408

Septic Systems Division
(503) 842-3409

Garibaldi Fire Department
Chief: Jay Marugg
P.O. Box 675/107 Sixth St.
Garibaldi, OR 97118
(503) 322-3635



Water:
**Watseco-Barview
Water District**

P.O. Box 295
18005 U.S. 101 N.
Rockaway Beach, OR 97136
(503) 355-3311
Meets: 2nd Wednesday,
1:30 p.m., at the
Twin Rocks Sanitary
District office



Sewer:
**Twin Rocks
Sanitary District**

P.O. Box 69
Rockaway Beach,
OR 97136
(503) 355-2732
Meets: 2nd Thursday,
9 a.m., at office



Garbage:
R Sanitary Service

P.O. Box 198
Garibaldi, OR 97118
(503) 355-2522



Schools:
**Neah-Kah-Nie School
District No. 56**

P.O. Box 28/504 N. Third Ave.
Rockaway Beach, OR 97136
(503) 355-2222



Photo by Kathleen Lengle

The unincorporated Barview, Watseco and Twin Rocks areas lie 10 miles northwest of the city of Tillamook, just north of Tillamook Bay.

Barview is where Tillamook Bay meets the Pacific Ocean, and is the site of the county's largest park, Barview Jetty County Park.

The Oregon Coast Scenic Railroad winds through the area, although there are no passenger stops.

As outlined in Tillamook County's community plan, the area encompasses about 250 acres. It is primarily residential, but also has a small industrial district and two large church camps: Camp Magruder and Friends Camp.

Much of Twin Rocks is now part

of the City of Rockaway Beach Urban Growth Boundary.

The area is known for the Barview Jetty, a gateway to the Pacific Ocean and popular fishing area for commercial and recreational anglers.



Photo by Camron Settlemyer



Historic Train Rides

Steam-Powered Excursions!

Departs from Garibaldi and Rockaway Beach

All excursions starting at \$20, all ages welcome

Diesel Powered Sunset Dinner Train starting at \$180, ages 15+

**Tickets, Gift Cards and Season Passes
available at oregoncoastscenic.org**




Photo by Katherine Mace

Garibaldi

Giuseppe Garibaldi, the Italian statesman, was a fisherman and a merchant sailor. So it wasn't a stretch back in 1879 when Postmaster Daniel B. Bayley named the town where pioneers had built seafood processing plants after him.

The site of a fishing and whaling village for the Tillamook Indians, Garibaldi's harbor had been charted by explorers like Drake, Meares, Cook and Vancouver.

Modern-day Garibaldi is an active fishing port that has some of the best fishing, crabbing and clamming on the Oregon coast. Visit Pier's End, the longest pier in Oregon at

over 700 feet in length. It is located across Hwy 101 from the historical Coast Guard Headquarters building. Annual events include Garibaldi Days, crab races and Bounty of the Bays. Enjoy clamming, crabbing, fishing, kayaking and canoeing in this fishing village.

The Port of Garibaldi's marina provides moorage for more than 300 vessels, including commercial and charter operators. Garibaldi is also home to the U.S. Coast Guard Tillamook Bay Station and the headquarters of the Tillamook Bay National Estuary Project.

The Port of Garibaldi is the closest seaport to Portland, and was established in 1910. Port property also houses an RV park, restaurants, fishing charters, shrimp, crab and fish processing facilities, a lumber mill and recreational businesses. The Port of Garibaldi contributes about \$10 million a year to Tillamook County's economy.

Port property also features the Lion's Club Lumbermen's Park and antique train display. A walking path in the port area is a popular draw for local residents as well as visitors.

The Garibaldi Tourism Commission was formed by the City Council in September 2010 to address the need of promoting tourism in Garibaldi. The commission's vision is of "establishing Garibaldi as the over-night anchor point for exploring Oregon's authentic fishing village, as well as the attractions and natural scenic wonders of all of Tillamook County and the North Oregon Coast."

Garibaldi has more to tout than its proud fishing heritage. The Oregon Coast Scenic Railroad, a nonprofit dedicated to preserving portions of the old Tillamook County rail line, is based in Garibaldi. Seasonal roundtrips to Rockaway Beach are offered along with special dinner and holiday trains.

The Garibaldi Museum, located at 112 Garibaldi Ave., is dedicated to telling the story of Capt. Robert Gray, who entered Tillamook Bay on Aug. 14, 1788. It also

Population:
Garibaldi + Barview 879

Elevation:
10 feet

ZIP Code:
97118

Area:
1.36 square miles

City Hall:
107 6th St.
P.O. Box 708
Garibaldi, OR 97118
(503) 322-3327
ci.garibaldi.or.us

City Manager:
Jay Marugg -interim

Public Works:
Public Works director:
(503) 322-0217

Mayor: Tim Hall,
City Council: Katie Findling, Norman 'Bud' Shattuck, Linda Bade
Meets: 3rd Monday, 6:30 p.m., City Hall

Planning Commission:
Chair: Nathan Findling, Judith Parker, Andrea Shelby, Denise Van Loon, Rolland Sheldon
Meets: 1st Monday, 6:30 p.m., City Hall

Police Department:
Tillamook County Sheriff's Office
(503) 842-2561

Fire:
Garibaldi Fire Department
Chief: Jay Marugg
(503) 322-3635

Schools:
Neah-Kah-Nie School District
No. 56
P.O. Box 28/504 N.
Third Avenue
Rockaway Beach, OR 97136
(503) 355-2222

Library:
107 Sixth St.
(City Hall)
Garibaldi
(503) 322-2100
Library Hours:
Mon.-Fri.
noon to 5 p.m.
Sat 10 a.m. to 3 p.m.

Post Office:
511 Acacia Ave.
Garibaldi, OR 97118
(503) 322-3675



Photo by Lois Bezieff

contains exhibits about the maritime history of the Pacific Northwest.

Garibaldi is part of the Neah-Kah-Nie School District and home of Garibaldi Grade School, serving students up to fifth grade.

As of the 2010 Census, Garibaldi was home to 779 people, 384 households, and 222 families residing in the city. The median age in the city was 55.1 years.



510 Garibaldi Ave., Garibaldi, OR
Info@BeachBeaglePrint.com
www.BeachBeaglePrint.com
503.374.9004

Your North Coast
Printing & Shipping Destination
"If you can imagine it, We can Print it!"
FedEx, UPS, DHL & USPS Shipping

H21688

Kerri Lin Charters



H46843

Bottom Fishing
& Crabbing
503-355-2439



Jeff & Linda Brown
611-A Commercial Ave. • Garibaldi, Oregon

Mailing address:
PO Box 134 • Rockaway Beach, OR 97136

Find us on Facebook

Fish the great
Pacific with us!

Siggi-G
Ocean
Charters, Inc

Located at the
Port of Garibaldi

www.siggig.com

503-322-3285

BOTTOM FISH • CRAB • HALIBUT • SALMON



H21653



We are a
commercial
fishing
family owned
business

- Featuring
LIVE SEAFOOD
Ling Cod, Crab,
Manila Clams,
Netarts Oysters,
Rockfish
- Fillet Service &
Crab Cooking
Ice & Crab Bait

304 Mooring Basin
Garibaldi, OR
Store 503-322-0080
Dock 503-812-1602

Home of the Blade!

H21645




Photo by Arlyne Rost

Bay City, which commands a gorgeous view of Tillamook Bay, has made a conscious decision to focus its planning on permanent residents, rather than part-time, second-home developments. With a population of about 1,404 residents, it's one of the larger residential communities in the county.

One of the most prominent buildings in town is the Bay City United Methodist Church, which was dedicated in 1893. The building still looks much as it did 130 years ago.

Another notable structure is the Bay City Arts Center, which is home to an array of events, classes and community gatherings.

One of the highlights of Bay City is Kilchis Point Reserve, roughly 200 acres along Tillamook Bay owned by the Tillamook County Pioneer Museum who holds the property in the public trust. It is a Tillamook County heritage site with an interpretive kiosk illustrating its historical importance as the site of one of the largest permanent Native American villages on the Northern Oregon Coast. The reserve also protects a unique ecosystem containing a wide variety of vegetation and wildlife. ADA accessible, the reserve features two miles of trails and Caitlin Heusser Bird Watching Station. With restrooms and picnic area, Kilchis Point Reserve is a family and dog-friendly exercise destination for hikes and cycling.

In 1851, Tillamook County's first pioneer settler, Joe Champion came to Kilchis Point. Chief Kilchis allowed him to reside in a spruce stump there while he constructed a cabin.

Later on, the first ship built in Tillamook County, Morning Star, was built at Kilchis Point. It was the first ship registered in the Oregon Territory. Fitting into northwest logging history, from 1919 to 1927, Kilchis Point was the site of the Whitney Lumber Company.

Alderbrook Golf Course is a popular spot for golfers in the area. Enjoy panoramic views of mountain vistas and cedar forests while playing a round or two.

Each August Bay City's Pearl & Oyster Music Festival is held with proceeds going into the fund to develop Watt Family Park, the former site of Bay City School. Geared as a family-friendly event, the two-day festival features live music, a beer and wine garden, food and craft vendors and a community resource fair.

Information

Population:
1,404

Elevation:
17 Feet

ZIP Code:
97107

City Hall:
5525 B St./P.O. Box 3309
Bay City, OR 97107
(503) 377-2288
www.ci.bay-city.or.us

City Manager: Liane Welch

City Recorder:
(503) 377-2288

City Council: Mayor David McCall
President: Kathleen Baker
Councilors: Melissa Rondeau, Tom Imhoff, Anthony Boatman, Tim Josi
Meets: 3rd Wednesday 6 p.m., City Hall
Police Department:
Tillamook County Sheriff's Office
(503) 842-2561

Planning Commission:
Commission Chair: Pat Vining
Members: Dan Overholser, Jasper Lind, Gary Frey, Penny Eberle
Meets: 3rd Wednesday, 6 p.m., City Hall

Public Works:
8000 Elliott St.
P.O. Box 3309
Bay City, OR 97107
(503) 377-4121
8 a.m. - 4:30 p.m., Mon.-Fri.
After-hours emergencies
call (503) 815-1911

Public Works Director:
Roy Markey

Bay City Volunteer Fire Department:
9390 4th Street
Bay City, OR 97107
(503) 377-0233

Schools:
Neah-Kah-Nie School
District No. 56
P.O. Box 28
504 N. Third Ave.
Rockaway Beach, OR 97136
(503) 355-2222

Post Office: 9220 5th Street
Bay City, OR 97107
(503) 377-2595

Library:
5525 B Street, Bay City
503 377-0231
Library Hours Tues-Fri noon to 5 p.m.
Sat 10 a.m. to 3 p.m.

The best clothing store in Tillamook County is easy on the planet and your pocketbook! From bold and bright to black and white, from preppy to boho, we have high quality, on-trend clothing for everyone at prices 50-90% off retail.



RE:CURRENT

ReCurrent is a curated selection of secondhand goods. From current styles to vintage, infant to plus sizes, uncommon art, healing crystals, whimsical home goods, and antique furniture, this shop has something for everyone!

2015 2nd Street Tillamook, OR
503-354-2022 @recurrentshop
www.recurrentshop.com

BOUTIQUE SHOPPING

GIFTS

Beautiful Antique Furniture • Collectibles • Rusty Goodies
Shabby Chic Furnishings • Seasonal Decor
One of a Kind Repurposed Items

Madeline's **2016 3rd St., Tillamook**
Vintage Marketplace **206-218-2566**

Tillamook



Information

Population: 5,265
Elevation: 24 feet
ZIP Code: 97141

City Hall:
Tillamook City Hall, 210 Laurel Avenue, Tillamook, OR 97141
(503) 842-2472, tillamookor.gov

City Manager:
Nathan George
(503) 842-2472, Ext. 1829

City Council: Mayor Aaron Burris, Garrett Noffsinger, Rebekah Hopkins, Brian Reynolds, John Sandusky,

Doug Henson, Dean Crist
Meetings: First and third Mondays of each month at 7 p.m. in City Hall.

Public Works:
210 Laurel Ave., Tillamook, (503) 374-1823
publicworks@tillamookor.gov

Tillamook Police Department
Police Chief, Raymond Rau
207 Madrona, Tillamook
(503) 842-2522

Tillamook Area Chamber of Commerce: Director Justin

Aufdermauer, gotillamook.com

Planning Department:
503-842-3443

Planning Commission:
Chair Larry Oswald, Dustin Johnson, Ray Jacobs, Ruth LaFrance, Carolyn Decker, Patrick Matthews, Tammy Jacobs



Post Office:
2200 First St.
Tillamook OR 97141
800-275-8777

Library:
Tillamook County Library
1716 3rd St,
Tillamook, OR 97141, (503) 842-4792

Schools:
Tillamook School District
www.tillamook.k12.or.us
Superintendent: Interim
Tillamook Bay Community College
President: Ross Tomlin
www.tbcc.cc.or.us

Fire:
Fire Chief Daron Bement
2310 Fourth St., Tillamook
(503) 842-7587
tillamookfiredistrict.com

Water & Sewer:
Tillamook Water Department
210 Laurel Ave. Tillamook, OR 97141, (503) 842-2343

Medical:
Adventist Health-Tillamook
1000 Third Street, Tillamook, OR 97141
(503) 842-4444

Tillamook County Community Health Center
801 Pacific Ave., Tillamook, OR 97141
503-842-3900
TTY: 800-528-2938
www.tillamookchc.org

Trash/Recycling:
City Sanitary Service
2303 11th St.,
Tillamook, OR 97141
(503) 842-6262

Don Averill Recycling, Auto Facility
(503) 457-6023, (503) 842-4588
Tillamook Transfer Station
1315 Ekloff Rd, Tillamook, OR 97141
(503) 842-4588

Tillamook, the largest city in Tillamook County, is the area's commercial and governmental hub. Tillamook is renowned for its timber, fishing and successful dairy industries.

Here you will find the county courthouse and administrative center as well as the Tillamook County Fairgrounds, the Pioneer Museum, the county's main post office, library, Adventist Health, Tillamook Hospital and Tillamook Bay Community College.

Motels, restaurants, service shops and shopping centers line U.S. Route 101 north of the city. This is also the home of Tillamook County Creamery Association's cheese factory that draws nearly one million visitors from around the world each year. The Latimer Quilt and Textile Center is just east of U.S. 101, north of the city. Other nearby points of interest include

the Cape Meares Lighthouse and Munson Creek Falls.

Over the last decade, a new Safeway supermarket and county library have opened in Tillamook's downtown core. Pelican Brewery Co. and DeGaarde Brewing and Werner Brewing have opened breweries and tasting rooms nearby. The Tillamook Urban Renewal Agency has provided funding to restore storefronts and facades for several downtown buildings, along with funding for street repairs and sidewalks along Third Street.

Cape Lookout State Park is a great spot for camping or taking a day trip to the beach. Over eight miles of hiking and walking trails meander throughout the park's lush old-growth forest areas, including the Cape Lookout Trail, which stretches for two miles along the park's headland.



**Today's
Herbal
Choice**

Veteran owned and operated.

**2180 Larson Rd.,
Tillamook, OR
(503) 354-5014**

- **Quality Flower** as low as \$30/oz
- **Disco Dabs Shatter** \$10/g
- **Mellow Vibes** 100mg Live Resin Gummies \$5/ea
- **GRON** 100mg Mega Pearls \$5/ea
- **LIGHT Live Resin** \$10/g
- **BUDDIES** 1g Cartridges \$16.66/ea

*All prices are pre-tax.
While supplies last.*

H21640

*Coastal Destination
for over 40 years*

- ARTISAN CHEESES
- WINE BAR
- SPECIALTY FOODS
- UNIQUE GIFTS
- DELICATESSEN
- TASTING ROOM
- PETTING FARM
- RV'S WELCOME

Shop online
blueheronoregon.com 800-275-0639

Directions
Directly off of HWY 101 in Tillamook
2001 Blue Heron Dr, Tillamook, OR 97141

Oceanside

Located nine miles west of Tillamook, Lunincorporated Oceanside covers approximately 372 acres and counts among its residents artists, craftsmen, writers and musicians. The community had a population of 465 as of the latest Census data.

Because of the beauty of the area, Oceanside and neighboring Netarts have witnessed steady residential growth in recent years. The local sanitary sewer district just completed a major building project to replace aging equipment and expand capacity to meet future needs.

The town is home to a beachfront restaurant, storage facilities, a coffee shop, a tavern, motels and bed and breakfast establishments.

Most of what is now Oceanside belonged to the Maxwell family, who farmed the land until 1921, when they sold 330 acres to the Rosenberg brothers. The Rosenbergs set out to establish a town, dividing the tract into small lots for cabins and tents. Then came roads, a dance hall, a skating rink, a general store, a cafe and a tavern. Rental cottages and private homes soon followed.

In the 1950s, building proceeded up the hillsides. The 1960s saw tracts built next to the town, which are now neighborhoods known as

Camelot, Terrasea, Avalon and Avalon heights. During the past 20 years, Ocean Pines and The Capes were developed.

Downtown Oceanside has a full-service post office, a fire station and a community center that is used for a variety of events.

More than half the homes in Oceanside are second homes. In 1998, community volunteers met to draft an Oceanside Community Plan. The group developed the following mission statement: "Oceanside's ideal is to safeguard our natural resources and preserve those elements of our community that enrich the spirit and quality of life for those living and visiting here."

The group placed high value on such community assets as scenic ocean and bay vistas, abundant vegetation and wildlife and serenity and privacy. They specified that future development in the area should strive to preserve the "rustic coastal village atmosphere," the natural resources and the beauty of Oceanside for the benefit of residents, visitors and future generations.

The area features Three Arch Rocks National Wildlife Refuge, Cape Meares State Scenic Viewpoint and the Cape Meares Lighthouse. Oceanside Beach has a tunnel through Maxwell Point. During low tide, the tunnel provides access to Tunnel Beach on the other side.

Information

Population: 465

netartsoceansidefire.org
Meets: 2nd Monday, 6 p.m.,
at Netarts Fire Hall

Elevation: 148 feet

ZIP Code: 97134

Fire:
Netarts-Oceanside Fire Protection District
Fire Chief: Tim Carpenter
1235 5th St. Loop W.
Netarts, OR 97143
(503) 842-5900

Tillamook County Department of Community Development:

Building Division
(503) 842-3407

Planning Division
(503) 842-3408

Septic Systems Division
(503) 842-3409



Water:
Oceanside Water District
2270 Cape Meares Loop

Tillamook, OR 97141
(503) 842-6462



Community Involvement:
Oceanside Community Club
1550 Pacific Avenue

Oceanside, Oregon 97134
(503) 369-3160
info@oceansidehall.com



Sewer:
Netarts-Oceanside Sanitary District

1755 Cape Meares Loop Rd. W.
Tillamook, OR 97141
(503) 842-8231, n-o-s-d.com



Schools:
Tillamook School District
2510 First Street
Tillamook, OR 97141
(503) 842-4414
tillamook.k12.or.us

Garbage:

Oceanside Sanitary
(owned by Zwald Industrial Services)
P.O. Box 282, Oceanside, OR 97134
(503) 842-2282



Post Office:
1540 Pacific Ave.,
Oceanside, OR 97134
(503) 842-9478

Accommodations, RV Park & Camping Directory

Grey Fox, Inc.

Family owned/operated vacation rentals, 25+ years. Cottages, luxury homes, townhouses & ocean front condos—many pet-friendly! Neskowin, a lovely beach front community with beautiful unspoiled beaches, is one of the most picturesque on the Oregon coast. Step out of your busy life into this relaxed, friendly village. Open daily—seasonal office hours, staff always within reach for emergencies. 888-720-2154, 503-392-4355, www.neskowinbeachvacations.com

Happy Camp Hideaway Resort

Celebrating 23 Years! Quiet, unspoiled setting on beautiful Netarts Bay near crabbing, clamming, hiking, etc. Upgraded 1902 resort, one of the most unique lodging experiences on the Oregon Coast. 8 beach front resort units and 5 bedroom Homestead House (oldest structure in Netarts), and 1 & 2 bedroom cabins. Also available, well-appointed vacation homes w/luxury amenities. 28 rentals to choose from, we accommodate groups of all sizes for weddings, reunions, company gatherings, etc. 503-842-5953

Ocean Inn

Family owned/operated. Oceanfront lodging. 10 condo-like units w/pristine beach steps from

your door. Rooms feature balconies or decks with ocean views, full kitchens or kitchenettes, wood stoves, luxury linens & more. 32 Laneda Ave, Manzanita OR • 503-368-7701 www.oceaninnatmanzanita.com Reservations@oceaninnatmanzanita.com

Tillamook County Parks:

Barview Jetty County Campground

1.5 miles N of Garibaldi from Hwy 101. 660-acres on the Pacific Ocean and Tillamook Bay. Sandy beach, jetty/surf fishing, scuba diving, surfing, hiking, and beachcombing. Reservable community shelter for functions, playground, restrooms, showers, cabins. 73 FHU RV sites, 259 tent sites, 9 hiker-biker sites. 503-322-3522; <https://reservations.co.tillamook.or.us>

Kilchis River County Campground

5 miles NE of Tillamook, access from Alderbrook Rd. 1110-acres in a beautiful wooded valley along the stunning Kilchis River. Drift boat river access, shallow areas for river play, playground, meadow, reservable group day-use, restrooms, showers. 41 tent/dry RV sites. 503-322-3522; <https://reservations.co.tillamook.or.us>

Trask River County Campground

12 miles E of Tillamook, access from Trask River Rd. Sits at the confluence of the North

Fork Trask, South Fork Trask, and Trask Rivers surrounded by old growth forest. River views and bank access, fishing, meadow, open space, reservable group day-use, group camping, 112 tent/dry RV sites. 503-322-3522; <https://reservations.co.tillamook.or.us>

Webb County Campground

In Pacific City opposite Cape Kiwanda. Fast access to the beach and outdoor recreation areas. Surf fishing, dory boat launching, surfing, beach hiking, beachcombing, restrooms, showers. 8 RV sites, 30 tent sites. 503-322-3522; <https://reservations.co.tillamook.or.us>

Whalen Island County Campground

4.5 miles N of Cape Kiwanda from Sandlake Rd. Bordered by Sandlake Estuary and Clay Meyers State Park. Wildlife preserve and tidal influenced estuary. Quiet and peaceful. Bird watching, clamming, fishing, hiking, kayaking picnicking, restroom. 34 tent/dry RV sites. 503-322-3522; <https://reservations.co.tillamook.or.us>

Woods County Campground

On the south bank of the Big Nestucca River on Brooten Rd. in the Pacific City area. Bank fishing and riverbank access, close to area beaches and attractions, restrooms. 5 RV sites and 7 tent sites. 503-322-3522; <https://reservations.co.tillamook.or.us>



Photo by Katherine Mace

Netarts

Information

Population: 743

Elevation:
66 feet

ZIP Code:
97143

**Tillamook County
Department of
Community Development:**

Building Division
(503) 842-3407

Planning Division
(503) 842-3408

Septic Systems Division
(503) 842-3409

Fire:
**Netarts-Oceanside
Fire Protection District**
Fire Chief: Tim Carpenter
1235 5th St. Loop W.
Netarts, OR 97143
(503) 842-5900
netartsoceansidefire.org
Meets: 2nd Monday, 6 p.m., at Fire Hall



Photo by Kate Taylor

Water:
Netarts Water District
4970 Crab Ave. W.
Netarts, OR 97143
(503) 842-9405
Meets: 4th Tuesday, 7 p.m., at water district office

Sewer:
**Netarts-Oceanside
Sanitary District**
1755 Cape Meares Loop Rd. W.
Tillamook, OR 97141
(503) 842-8231, n-o-s-d.com
Meets: 3rd Thursday, 6:30 p.m., alternating between Oceanside Community Club and Netarts Community Club

Garbage:
City Sanitary Service
(503) 842-6262
citysanitaryservice.com

Community Involvement:
Netarts Community Club
P.O. Box 12,
Netarts, OR 97143
(503) 842-4652

Post Office:
1355 Phelps St.
Netarts, OR 97143
(503) 842-6973

Once a sleepy, all but undiscovered unincorporated corner of Tillamook County, Netarts has stepped into the spotlight in the past few years as its ocean views have drawn second-home buyers and residential builders. Netarts — population 778 as of the 2019 Census — is an unincorporated community, but it does boast its own fire department, water district, several restaurants and bars, and an active community center.

It remains one of the most affordable sites for ocean

view property in the north Oregon Coast.

Netarts was first settled in the 1850s, but it didn't catch on with visitors until just after the turn of the 20th century, when "Happy Camp" was built as a summer retreat for families from the Willamette Valley.

Though the camp was more primitive than some coastal destinations, it developed a dedicated following. The descendants of many of those early vacationers still come to Netarts to enjoy its quiet atmosphere and beautiful location on Netarts Bay.


The community in recent years has undergone a residential building boom and now boasts a strong mix of permanent and part-time residents. The Netarts Community Club facility was donated to the club in 1941. The approximately 700-square-foot facility is available to rent and is used for public meetings and events.

Netarts Bay — protected from the Pacific Ocean by Netarts Sand Spit — is a popular recreation site. Its boat

landing offers access to fishing, clamming, crabbing and scuba diving. Netarts Bay is famous for its sand dollars and its oysters.



Photo by Bob Buchanan



**BEST AT
WHAT
THEY DO:
VETERINARIAN**

Dr. Mark Witt, DVM


Dr. Jennifer Witt, DVM

Dr. Tracy Solis, DVM

Dr. Anna Riedl, DVM

REPRODUCTION & HERD HEALTH

SMALL ANIMALS



FARM ANIMALS

EMERGENCIES

SURGERY

**801 Main,
Tillamook, OR 97141**

(503) 842-8411

pioneerveterinaryhospital.com

Celebrating 23 Years!



**Happy Camp
Hideaway**
Vacation Resort

"...so close to the wild Pacific Ocean that you can reach out the window and grab a fistful of sea gull feathers..."

The Oregonian

Call (503) 842-5953 for availability
or email happycampnetarts@aol.com
www.happycamphideaway.com
825 Happy Camp Rd., Netarts, OR

Beaver



In the late 1800s, Beaver, on an inland stretch of U.S. Route 101 just 15 miles south of Tillamook, and the neighboring community of Blaine, six miles up the Nestucca River, were thriving communities that boasted as many as six sawmills.

Beaver in those days was home to a school,

churches, grocery stores, general stores, a hotel, blacksmith shop, feed store, taverns and the Beaver Creamery Association cheese factory. Its first postmaster was appointed in August 1889.

As of the 2019 Census, the unincorporated community of Beaver had an estimated 103 residents.

The sawmills and the cheese factory no longer exist and some of the businesses have disappeared as well. But Beaver still boasts a gun shop, service stations and a number of other businesses, and an active community church. (Blaine, meanwhile, still has a community church and fire station.)

Beaver was the site of the Nestucca Valley Middle School until 2009, when the Nestucca Valley School District's school board voted to close the school and have students attend a combined Junior-Senior High School in Cloverdale.

The region's Upper Nestucca River Road is a nationally designated Scenic Back Roads Byway, connecting Beaver to the community of Carlton and the wine country of the Willamette Valley.

As for the beaver -- the town's namesake -- Jim Fox, former owner of the grocery and a lifelong Beaverite, says there are plenty of beaver. With no natural predators and no market for the pelts, the population is increasing -- and they're causing erosion problems by burrowing and damming.

A few mile north of Beaver, is a very accessible hike to Munson Falls. The hike is about a quarter of a mile from the parking lot, and the trail follow Munson Creek the entire way. This 315-foot falls is a hidden treasure in Tillamook County and the trek is easy for any hiking level.

Munson Creek Falls is the tallest waterfall in the Oregon Coast Range. If

Information

Population:
121

(NRF's Beaver Station is at 20055 Blaine Rd., and the Blaine Station is at 32750 Upper Nestucca River Rd.)

Elevation:
89 feet

ZIP Code:
97108

Fire Department:
Nestucca Rural Fire District
30710 Highway 101 S.
Cloverdale, OR 97112
(503) 392-3313

Tillamook County Department of Community Development:

Building Division
(503) 842-3407

Planning Division
(503) 842-3408

Septic Systems Division
(503) 842-3409

Water:
Beaver Water District
24570 1/2 U.S. Highway 101 S.
Beaver, OR 97198 (503) 398-5514

Garbage:
Nestucca Valley Sanitary Service
31405 U.S. 101 S., Hebo, OR 97122
(503) 392-3438

Post Office:
31155 Highway 101 S.
Hebo, OR 97122
(503) 392-3137

Schools:
Nestucca Valley School District
Superintendent:
Misty Wharton

36925 Highway 101 S.
P.O. Box 99
Cloverdale, OR 97122
(503) 392-3194 ext. 404
nestucca.k12.or.us

you are looking for a more challenging hike, the upper trail is more strenuous than the lower trail and will take you past scenic outlook points.



BEAVER FIREARMS AND GROCERY

Featuring
Netarts Oysters
(call for availability)

Competitive pricing on
Guns & Ammunition

Groceries
Beer • Wine

Family
Owned
and
Operated



ON HWY. 101 IN BEAVER, OR
(503) 398-5595

H21662



Hebo, at the confluence of Three Rivers and the Nestucca River and the junction of State Route 22 and U.S. Route 101, traces its origins to 1882, when the first post office was established.

At that time, the town boasted two hotels, a restaurant, a tavern, a cheese factory, Hornschuck's Alder Mill, a mercantile, a school, a dance hall and even its own newspaper.

Hebo today remains an unincorporated community, with a population of 182 at the 2019 Census. The town is located northeast of Pacific City, roughly five miles (as the crow flies) from the ocean.

Hebo still has a number of businesses and is home to a district office of the U.S. Forest Service and the Oregon Department of Fish and Wildlife Cedar Creek Fish Hatchery. Four and a

half miles away from the community is Lake Hebo. Located on Forest Service Road 14, to reach the small lake, take Hwy. 101 to Hwy. 22. Travel 1/4 mile on Hwy. 22 to Forest Service 14. Travel east 4.5 miles on Forest Service Road 14 to the entrance of the Hebo Lake Campground.

The Hebo Ranger District is the northern and smaller district for Siuslaw National Forest. Much of the land surrounding Hebo is public land managed by Siuslaw National Forest.

No one knows exactly how Hebo got its name. According to one legend, mountaineers

hiking from the Willamette Valley past 3,160-foot Mt. Hebo said it looked as though the mountain had been "heaved up." Another story is that sailors traveling up the Nestucca River often called out, "heave ho," and local Indians misunderstood what they heard and gave the area the name Hebo.

Information

Population:
130

Elevation:
36 feet

ZIP Code:
97122

Fire:
Nestucca Rural Fire Protection District
Fire Chief:
James Oeder
30710 Highway 101 S.
Cloverdale, OR 97122
(503) 392-3313
joeder@nrfd.com

Tillamook County Department of Community Development:

Building Division
(503) 842-3407

Planning Division
(503) 842-3408

Septic Systems Division
(503) 842-3409



Water/Sewer:
Hebo Joint Water & Sanitary Authority
P.O. Box 328, Hebo, OR 97122
(503) 392-6100

Meets: 2nd Monday, 7 p.m.,
at Hebo Christian Center annex

Garbage:
Nestucca Valley Sanitary Service
Drawer A, Hebo, OR 97122
(503) 392-3438
nvssgarbage.com

Post Office:
31155 Highway 101 S.
Hebo, OR 97122
503-392-3137

Schools:
Nestucca Valley School District
Superintendent: Misty Wharton
36925 Highway 101 S.
P.O. Box 99
Cloverdale, OR 97122
(503) 392-3194 ext. 404



Cloverdale

Like all of the communities in southern Tillamook County, Cloverdale – population 177 as of the 2019 Census – is not incorporated as a city.

The name Charles Ray is central to the history of Cloverdale. The community's first post office was set up in Ray's mercantile store on July 1, 1899. Ray and his father established Cloverdale's first cheese factory and hotel. Even the name "Cloverdale" was borrowed from Ray's favorite place to visit in California.

Many of the town's wooden buildings were destroyed by fires – in 1920, 1934, and most recently in 2011 (the town's fire



station was a casualty in the 2011 fire) – but some examples of the community's rich history are still standing. Among them are two historic churches, several older commercial buildings and a number of older houses.

Highway 101 passes right through the downtown core of this quiet pastoral setting. Here you'll find a small business community with a convenience store and other shops, an antique store, fabric shop and dining establishments. A unique destination on the North Coast Food Trail, Nestucca Bay

Creamery Cheese Shop is a small retailer featuring Handmade Farmstead Cheese which is crafted with milk from cows pastured on a fifth generation Nestucca Valley dairy farm dating from 1876. They offer cheese samples and also sell local honey, homemade jams, locally-sourced meat and other goodies.

Cloverdale honors its rural heritage and dairy industry each year on July 4th with the Cloverdale Festival that is sponsored by the Nestucca Valley Chamber of Commerce and Lions Club. There is a pancake breakfast at Nestucca High School and a parade led by the prettiest cow in town. The parade is followed by a classic auto show and live music, along with food and craft vendors.

Do some shopping at the antique stores in the area. Find vintage knick-knacks and hidden gems and get breakfast or lunch at one of the local restaurants.

MONKEY BUSINESS 101 NURSERY

38005 HWY 101 S., Cloverdale
(Between the two Pacific City exits)
(503) 392-4021
Tues. to Sun. 9am to 6pm
www.mb101nursery.com
A Unique Nursery Experience

2022 Headlight Herald
GARDENING SUPPLIES

H21673

Information

Population:

146

Elevation:

23 feet

Area:

156 acres

ZIP Code:

97112

Public Works:

Tillamook County
Department of Community
Development

Building Division

(503) 842-3407

Planning Division

(503) 842-3408

Septic Systems Division

(503) 842-3409

Fire:

Nestucca Rural Fire District

30710 Highway 101 S

Cloverdale, OR 97112

(503) 392-3313

Water:

Cloverdale Water District

P.O. Box 166, 34350 U.S.

Highway 101 S.

Cloverdale, OR 97112

(503) 392-3515

Meets 2nd Monday,

7 p.m., at office

Post Office:

34480 Highway 101 S.

Cloverdale, OR 97122

(503) 392-3393

Garbage:

Nestucca Valley Sanitary

Service

31405 U.S. Highway 101 S.,

Hebo, OR 97122

(503) 392-3438

Sewer:

Cloverdale

Sanitary District

P.O. Box 166, 34350 U.S.

Highway 101 S.

Cloverdale, OR 97112

(503) 392-3117

Meets: 1st Wednesday,

7 p.m., at Office

Schools:

Nestucca Valley School

District

Superintendent: Misty

Wharton

36925 Highway 101 S.

P.O. Box 99

Cloverdale, OR 97122

(503) 392-3194 ext. 404

Medical:

Tillamook County Community Health Center, South County Clinic

34335 South Hwy 101

Cloverdale, OR 97112

(503) 392-4200

(800) 528-2938

TTY: Oregon Relay Service

(800) 735-2900

www.tillamookchc.org

Community

Involvement:

Nestucca Valley

Lions Hall

P.O. Box 177 / Parkway Drive

Cloverdale, OR 97112

(503) 965-6570

Church Directory

CLOVERDALE

St. Joseph's Catholic Church

34560 Parkway Dr,

Cloverdale, OR 97112

mailing address:

(St. Joseph Catholic Church

c/o Sacred Heart Catholic Church,

2410 Fifth St., Tillamook, OR 97141)

(503) 392-3685

Pastor: Rev. Angelo Te

Mass Schedule: Friday (11 a.m.)

Saturday: NO MASS, Sunday (10:30

a.m.)

Confessions: By Appointment

NEHALEM

Nehalem Bay United

Methodist Church

36050 10th Street, Nehalem, OR

(503) 368-5612

Pastor Celeste Deveney +

Sunday service 11 a.m.

Food Pantry

Open Friday, Saturday & Monday

10 a.m. to 2 p.m.

Wednesday

March - October 2 p.m. to 6 p.m.

November - February noon to 4 p.m.

Nehalem Senior Lunches

Tuesday & Thursday served at noon

email: nbumcns12020@gmail.com

NETARTS

Netarts Friends Church

4685 Alder Cove Rd. West,

(503) 842-8375. Pastor Aaron

Carlson, Adult & Youth Worship

Service: 9:30 a.m. Children's

Sunday School: 9:30 a.m. Nursery

available

Handicap Accessible

Small Groups

Website: www.netartsfriends.org

All are welcome!

PACIFIC CITY

Nestucca Valley

Presbyterian Church

35305 Brooten Road

(503) 965-6229

Pastor Rev. Ben Dake

nestuccavalleyepc.org

Weekly Bible study Fridays at 10 a.m.

Open communion the first

Sunday of each month.

Regular services Sunday 10 a.m.

Everyone is welcome.

Pacific Coast Bible Church

35220 Brooten Road

(Adjacent Post Office)

Pastor Dan Mason

(503) 926-8234

Sunday Worship: 9:30 a.m.

Sunday School 11:15 a.m.

Website: pacificcoastbiblechurch.com

All are welcome!

ROCKAWAY BEACH

St. Mary By The Sea Catholic Church

275 S. Pacific St.

(mailing: P. O. Box 390)

Rockaway, OR 97136

503-355-2661

e-mail: stmarys1927@gmail.com

Administrator: Fr. MacDonald Akuti

Mass Schedule: Saturday (5 p.m.)

Sunday (8:30 a.m.) (10:30 a.m.)

Weekdays: Monday (9:30 a.m.)

Wednesday thru Friday (9:30 a.m.)

Confessions: Saturday (4 p.m.)

TILLAMOOK

Bethel Baptist Church (CVNW)

5640 U.S. 101 South

2 miles south of Tillamook

(503) 842-5598

[https://bbc-tillamook.faith-](https://bbc-tillamook.faith-livesites.com)

[livesites.com](https://bbc-tillamook.faith-livesites.com)

9:45 a.m. Sunday School for all ages

11 a.m. Morning Worship

6 p.m. Evening Service (Mar-Oct)

Nursery provided for all services.

Everyone Welcome

Church of the Nazarene

2611 3rd., (503) 842-2549

Pastor Josh Myers

Sunday Services: 11 a.m.

Growth Groups: 9:30 a.m.

Something for all ages!

Tuesdays:

Celebrate Recovery 5:30 p.m.

Wednesdays:

Teen Fellowship 6:30 p.m. - 8 p.m.

Find us live on Facebook,

YouTube or our website

www.tillamooknazarene.com

We welcome you to join us as

we worship together.

Redeemer Lutheran Church (LCMS)

302 Grove Ave.

(503) 842-4823

Sunday Services:

9:30 a.m. Adult Bible Class and

Sunday School

10:30 a.m. Divine Worship

Where love transforms hearts

and lives.

Sacred Heart Catholic Church

2411 Fifth St. (mailing: 2410 Fifth St.)

Tillamook, OR 97141

(503) 842-6647

email: sacredheart2411@gmail.com

www.tillamookshcatholic.org

Pastor: Rev. Angelo Te

Mass Schedule: Saturday (5:00 p.m.)

Sunday (8:30 a.m.) Spanish (12:30 p.m.)

Weekdays: Tuesday (5:00 p.m.)

Wednesday thru Friday (9:30 a.m.)

First Saturday each month: (10:30 a.m.)

Confessions: Saturday (3:30 - 4:30 p.m.)

St. Peter Lutheran Church (ELCA)

401 Madrona Ave.

(corner of 4th Street)

(503) 842-4753

stpeter.tillamook.elca@gmail.com

Please join us for worship,

Sundays at 10 a.m.



There are only a few oceanfront communities on the Oregon Coast that aren't located directly on heavily traveled U.S. 101, and Pacific City – with a population of about 1,000 – is one of them.

Pacific City has a strong tourism-based economy and is famous as the home of the Pacific City Dory Fleet and the annual Dory Festival (held annually in July). Just off its spectacular oceanfront is Haystack Rock, one of three similar-shaped monoliths which punctuate the Oregon Coast.

Cape Kiwanda, the southernmost of the "Three Capes," offers stunning ocean views and an all-day sand dune adventure for those hardy enough for a steep climb in soft sand. Pacific City is also home to Robert Straub State Park and the confluence of the Big and Little Nestucca Rivers.

Though it's an unincorporated community, Pacific City offers amenities such as a post office, a branch of the Tillamook County Public Library, numerous churches, and a medium-sized supermarket. There's also a hardware store, a medical center, gas station and deli-mart, many motels, campgrounds and RV parks, restaurants, a community center (with weekly Bingo games), a brewpub, a wine shop, real estate agencies and many shops.

The community is served by the 1,875-foot-long Pacific City State Airport, owned and maintained by Oregon Department of Aviation. Tillamook County Transportation District has two bus stops in Pacific City, offering bus service to Tillamook.

As of the 2019 Census, there were 1,076 people in the community. Those age 50 and older make up 60 percent of the population of Pacific City.

Much of what is Pacific City was originally a dairy farm. Hunting, trapping and fishing, clamming, and mink farming provided other turn-of-the-century means of income.

Sport and commercial salmon fishing always played a significant role. Fishing in the ocean began with 20-foot dory boats rowed out through the surf at Cape Kiwanda. The dory fleet boomed to 600 boats in the 1960s with the community employing five boat builders.

The nearby community of Woods developed before Pacific City, offering a general store, drug store, Rebekah Lodge, sawmill, cabinet shop and a photography gallery.

Pacific City was originally called Ocean Park and was home-esteated by Thomas Malaney, who platted the town in 1883 along the south bank of the river directly across from Woods. Malaney's family sold a number of lots, but before anyone could build, a flood covered the area in 1894. The flood resulted in moving the

town to higher ground just down the river. Pacific City became a thriving town, hosting celebrities, wrestling matches, rodeos, dances, ball games, barnstorming exhibitions and clam and salmon bakes. It was also the site of the renowned "Brooten Baths," a spa where, for the first quarter of the 20th century, thousands came seeking relief from their illnesses using kelp baths. From 1880 to 1926, the Pacific City area equaled or exceeded many other coastal centers in population.

Some of these visitors decided to settle permanently in the secluded coastal town, building rows of cottages along the river front and along the town's four unpaved streets. A hand-operated ferry at Woods that carried automobiles and passengers and a boat ferry in Pacific City were the only way across the river before 1916 when a foot bridge was built. Two other bridges followed, including a drawbridge for masted ships. A cannery operated at the mouth of the river.

In 1950, the airport was dedicated, dune grass was planted to stabilize the sand dunes along the shoreline, and a rock road was built to Cape Kiwanda. The first Dory Derby was held in 1959 and continues every summer to this day.

In 1973, Barney McPhillips offered all of Cape Kiwanda and the land along McPhillips Drive for sale. The McPhillips family had owned the Cape and uplands for 100 years. The State Parks Division refused to purchase the Cape because of hazards to hikers, but an appropriation from the legislature and pressure from Governor McCall forced a compromise, deeding the Cape proper to the public. In 1980, an area was sold to Thousand Trails.

Today, Pacific City is still famous as the home of the Dory Fleet and the annual Dory Days Festival. Just to the north of Pacific City is the U.S. Forest Service's Sandlake Recreation Area, a popular destination for off-roading.

Bob Straub Park is the best access for pedestrians to explore the spit at the Big Nestucca and is less crowded than the popular Cape Kiwanda State Park. Pacific City's beaches are perfect for beach combing for agates, sand dollars, hermit crabs and more.

Information

Population:
1,234

Elevation:
13 feet

ZIP Code:
97135

Public Works:
Tillamook County
Department of Community
Development:

Building Division
(503) 842-3407

Planning Division
(503) 842-3408


Septic Systems Division
(503) 842-3409

Fire:
Nestucca Rural Fire District
30710 Highway 101 S
Cloverdale, OR 97112
(503) 392-3313
nrfd.com

 **Library:**
South Tillamook Co.
Library Branch

6200 Camp Street, Pacific City
(503) 965-6163

Library Hours: Mon, Thur, Fri
noon to 5 p.m.; Tues, Wed noon
to 8 p.m.; Sat 10 a.m. to 3 p.m.

 **Medical: Bayshore**
Family Medicine

38505 Brooten Road,
Pacific City, OR 97135
(503) 965-6555


 **Recycling &**
Garbage: Nestucca
Valley Sanitary Service


Hebo, OR 97122,
(503) 392-3438

Pacific City Transfer Station
and Recycle Center
38255 Brooten Rd., Pacific City
97135, (503) 354-4383

 **Post Office:**
35230 Brooten Road
Pacific City, OR 97135
(503) 965-6293

 **Water & Sewer:**
Pacific City Joint
Water-Sanitary Authority
34005 Cape Kiwanda
Pacific City, OR 97135
(503) 965-6636


 **Electricity:**
Tillamook People's
Utility District
1115 Pacific Avenue
Tillamook, OR 97141
(503) 842-2535, tpu.org

 **Cable TV, Internet**
and Phone:
Spectrum
1014 Pacific Ave Tillamook
866-874-2389
Century Link
934 NE Hwy 101

Lincoln City, OR 97367
(541) 996-6945
Website: centurylink.com

 **Community**
Involvement:
Pacific City -
Nestucca Valley Chamber
of Commerce
P.O. Box 75, Cloverdale, OR 97112
pcnvchamber.org
(503) 392-4340

Kiwanda Community
Center
P.O. Box 1111, Pacific City
Oregon 97135
(503) 965-7900

 **Schools:**
Nestucca Valley
School District
36925 Hwy. 101 S.
Cloverdale, OR 97112
(503) 392-4892



A great family restaurant with a great menu selection, beer, full bar, video poker room and 7 big flat screen TV's.
34455 Brooten Rd., Pacific City, OR
(503) 965-2000

H64688



    
Kayak Rentals and Sales
Authorized Hobie Kayak Dealer
34650 Brooten Rd, Pacific City
503-965-0060
www.nestuccaadventures.com


Neskowin



Photos by Brad Mosher

Neskowin, with an estimated population of 164 in the 2019 Census, is an unincorporated community at the south end of Tillamook County that, because of its geographical isolation, grew quite slowly from the time it was platted in 1910 until U.S. Route 101 was cut over Cascade Head in the 1960s.

Many small beach cottages survive from that era; Neskowin enjoys a serenity and intimacy found in few other communities.

Proposal Rock, at the mouth of Neskowin Creek, may be the most treasured of Neskowin's natural features. It is said that Sarah

Page, who, with her husband, Henry, homesteaded the surrounding land, named it Proposal Rock because her daughter, Della, was engaged there.

A local mystery is the submerged forest of stumps on the beach south of Neskowin Creek. The stumps are visible only when the sands have washed out and tide is low. Radiocarbon dating indicates they are nearly 2,000 years old.

Neskowin Creek originally was called Slab Creek, because a ship had wrecked at the site and lost a large cargo of lumber in the surf.

The Page family settled on Neskowin Creek in the 1880s. When Sarah Page became postmaster in 1887, she named the post office Neskowin.

John and Leona Hellenbrand arrived by horseback in 1876, bringing with them 15 or 20 head of cattle. Their homestead was large and stretched well north of present-day Neskowin. By the turn of the century, the Hellenbrands were operating a store and post office.

The Page property was popular with campers from the Willamette Valley and eventually

was purchased by James Walton of First National Bank of Tillamook. Walton acquired additional Neskowin properties and in 1909, the Neskowin Subdivision was surveyed. A plat of the town was filed in Tillamook County on April 9, 1910.

Although there were sawmills on Hawk Creek, Slab Creek and the Hellenbrand farm, the principal economy of the Neskowin area was dairy farming. Dairy farmer Harold Schlichting, who owned 160 acres across the highway from the village, eventually built the nine-hole Hawk Creek Golf Course. His barn became the clubhouse.

Neskowin has had two public schoolhouses. The most recent, a one-room building, functioned until 1948. Privately funded Neskowin Valley School, located on Slab Creek, was founded in 1972.

A water system was laid out in 1924 and the Neskowin Regional Water District established in 1980. The Neskowin Regional Sanitary Authority was created at approximately the same time.

Community volunteerism dates back at least to 1922, when the Nesko Ladies Club (now Nesko Women's Club) was organized. The club began as a sewing group for needy families and provided educational and social activities for women of the entire community. Over the years, its fundraising efforts have provided fire and rescue equipment as well as food, clothing and other necessities for people in need.

Since the 1940s, the Neskowin Community Associa-

tion has organized social events, such as the Fourth of July activities and Golf Scramble, and has funded streetlights, sheriff's patrols on holiday weekends, beach cleanups, and donations to the Nestucca Fire Department for equipment and training of volunteers.

The Neskowin Chamber Music Series is a recent example of individuals working to enhance life in the community.

Neskowin Beach Golf Course has been a popular spot for golfers since the 1930s. The course also has a clubhouse where locals gather for coffee while not on the course.

Information

Population:
79

Elevation:
13 feet

ZIP Code:
97149

Fire:
Nestucca Rural Fire District
30710 Highway 101 S.
Cloverdale, OR 97112
(503) 392-3313
(NRFPD's Neskowin Station is located at 48000 Highway 1012 S.)

Tillamook County Department of Community Development:
Director: Sarah Absher
Building Division
(503) 842-3407
Planning Division
(503) 842-3408
Septic Systems Division
(503) 842-3409

Water:
Neskowin Regional Water District
47880 South Beach Rd.
P.O. Box 823, Neskowin, OR 97149
(503) 392-3966
nrwd.embarqspace.com

Sewer:
Neskowin Regional Sanitary Authority
47880 South Beach Rd.
P.O. Box 383
Neskowin, OR 97149
(503) 392-3404

Garbage:
Nestucca Valley Sanitary Service
31405 Highway 101 S.
Drawer A, Hebo, OR 97122
(503) 392-3438
nvssgarbage.com

Schools:
Nestucca Valley School District
36925 Highway 101 S.
Cloverdale, OR 97122
(503) 392-3435
nestucca.k12.or.us

Neskowin Valley School
(private pre-K through 8th grade)
Head of School: Jon Paxman
10005 Slab Creek Rd.
Neskowin, OR 97149
(503) 392-3124
neskowinvalleyschool.com

Post Office:
48990 U.S. 101, Neskowin,
OR 97149, (503) 392-4466

Community Involvement:
Neskowin Citizens Planning Advisory Committee

Neskowin Community Association
President: Robin Crowell
robin.crowell@penwool.com
neskowincommunity.org

Nesko Women's Club
P.O. Box 75
Pacific City, OR 97135
President: Jeanette Miller
(503) 965-4540



Homes & Condos
Neskowin

www.neskowinbeachvacations.com
Reservations 1-888-720-2154
503-392-4355

H20461

TILLAMOOK PUD



»»»»» YOUR LOCAL ELECTRIC UTILITY!

Safe



Reliable

Electricity



TILLAMOOK PUD

PO Box 433 • 1115 Pacific Ave • Tillamook, OR 97141
503-842-2535 • www.tpud.org

Key Services

Airports

Nehalem Bay State Airport

A 2,350-foot runway that can handle single-engine aircraft. The airstrip does not have an attendant. It is located near Nehalem Bay State Park and six primitive campsites. The airstrip is used by recreational pilots. For more information, call Oregon Department of Aviation, (800) 874-0102.

Pacific City Airport

The 1,875-foot runway is located next to the Nestucca River. It has been in its present location since the 1920s. For more information, call Oregon Department of Aviation, (800) 874-0102.

Port of Tillamook Bay Airport

A 5,001-foot main runway with an alternate runway of 2,900 feet plus taxiways are offered to pilots using this airport. Spaces are available at the site, as well as AV gas and 100 LL fuel adjacent to RV Park. Meeting space available in a newly renovated 3,100 SF space with a pilot's area, public lounge, and training room with management space. For more information, call the airport in Tillamook, (503) 842-7152 or visit www.potb.org/tillamook-airport.htm.

Ambulance Services

For an ambulance, call 9-1-1

Tillamook Regional Medical Center

(503) 842-4444

Tillamook Ambulance, a department of Tillamook Regional Medical Center

(503) 815-2257

Arts Organizations

Bay City Arts Center

5680 A Street, Bay City, OR 97107-9625, (503) 377-9620
Website: baycityartscenter.org

The Center for Contemplative Arts

Underhill Plaza, Manzanita Ave. & Division St., Manzanita Lola Sacks, Coordinator, (503) 368-6227
Email: contemplativearts.lola@gmail.com
Website: neahkahniet.net/cca

Community Arts Project

PO Box 248 Cloverdale OR 97112
www.communityartsproject.net
Nicola Harrison Executive Director 503-550-9655

Neskowin Chamber Music

(503) 965-6499, P.O. Box 1044, Pacific City, OR 97135
Concerts held at The Chapel at Camp Wi-Ne-Ma on
Wi-Ne-Ma Road off Highway 101 north of Neskowin, OR
Website: neskowinchambermusic.org

Hoffman Center

P.O. Box 678, 594 Laneda Avenue, Manzanita, OR 97130
(503) 368-3846
Email: hoffmancenter@nehalemte.net
Website: hoffmanblog.org

Monday Musical Club of Tillamook

6415 Westwood Ct., Tillamook, OR 97141, (503) 842-2078
Email: info@mondaymusicalclub.com
Website: mondaymusicalclub.com
Oregon Coast Children's Theatre
P.O. Box 538, Toledo, OR 97391, (503) 790-0952
Email: oregoncoastchildrenstheatre@gmail.com
Website: oregoncoastchildrenstheatre.com

Pacific City Arts Association

P.O. Box 644, Pacific City, OR 97135
Website: pacificcityarts.org

Sitka Center for Art and Ecology

P.O. Box 65, 56605 Sitka Dr., Otis, OR 97368
(541) 994-5485
Website: www.sitkacenter.org, E-mail: info@sitkacenter.org

Tillamook Association for the Performing Arts

P.O. Box 571, 1204 12th St., Tillamook, OR 97141
(503) 842-6305
Email: info@tillamooktheater.com
Website: tillamooktheater.com

Tillamook Community Band

903 Williams Ave., Tillamook, OR 97141
(503) 842-4285, Email: pwoods@oregoncoast.com

Tillamook County Arts Network

P.O. Box 116, Tillamook, OR 97141
Website: tillamookcountyarts.org

Art Ranch

39450 North Fork Rd., Nehalem, OR 97131, (503) 368-7160

Business Resources

CHAMBERS OF COMMERCE/ BUSINESS ORGANIZATIONS

Manzanita Business Alliance

P.O. Box 781, Manzanita, OR 97130, (503) 368-6609
Email: info@exploremanzanita.com
Website: exploremanzanita.com

Manzanita Visitors Center

31 Laneda / P.O. Box 781, Manzanita, OR 97130
(503) 812-5510
Email: manzanitachamber@gmail.com
Web: <http://exploremanzanita.com/>

Pacific City-Nestucca Valley Chamber of Commerce

P.O. Box 1078, Pacific City, OR 97135
(503) 392-4340
Email: pcnvchamber@gmail.com
Website: <http://tillamookcoast.com>

Rockaway Beach Chamber of Commerce

Little Red Caboose at the Wayside
103 S. 1st Street, Rockaway Beach, OR 97136, (503) 355-8108
Website: rockawaybeach.net, E-mail: info@rockawaybeach.net

Tillamook Area Chamber of Commerce

3705 Highway 101, Tillamook, OR 97141, (503) 842-7525
Website: tillamookchamber.org
E-mail: info@tillamookchamber.org

Business Services

Columbia-Pacific Economic Development District (Col-Pac EDD)

(503) 397-3099
Website: www.nworegon.org
E-mail: mbmcarthur@nworegon.org

Economic Development Council

4506 Third St., Tillamook, OR 97141, (503) 842-8222 ext. 1420
Website: edctc.com
Business Oregon Headquarters:
775 Summer St. NE, Suite 200, Salem, OR 97301-1280
(503) 986-0123
Melanie Olson, Regional Business Development Officer
(503) 801-7155, Website: oregon4biz.com

Oregon Secretary of State, Corporation Division Business Related Services

Public Service Building Suite 151
255 Capitol St. NE, Salem OR 97310
(503) 986-2200, Website: filinginoregon.com

Oregon State Employment Department

875 Union St. NE, Salem 97311, (800) 237-3710
Website: www.oregon.gov/employ/pages/default.aspx

Worksource Oregon

Tillamook Office, 2101 5th Street, Tillamook, OR 97141, (503) 842-4488
Website: worksourceoregon.org

Service Corps of Retired Executives (SCORE)

620 SW Main, Suite 303, Portland, OR 97205
(503) 326-5211, Website: scorepdx.org

Fire Departments

Bay City Volunteer Fire Department

9390 4th Street, Bay City, OR 97107
Darrell Griffith, Chief, (503) 377-0233
www.facebook.com/baycityfire

Garibaldi Fire Department

107 6th Street, Garibaldi, OR 97118, (503) 322-3635

Nehalem Bay Fire & Rescue District

36375 Hwy 101 N., Nehalem, OR 97131
(503) 368-7590, Perry Sherbaugh, Chief
Website: nehalembayfirerescue.org

Nestucca Rural Fire Protection District

30710 Hwy. 101 S, P.O. Box 189, Cloverdale, OR 97112
(503) 392-3313, Website: nrfdp.com

Netarts-Oceanside Rural Fire Protection District

1235 5th St Loop, Netarts, OR, (503) 842-5900

Rockaway Beach Volunteer Fire Department

276 Hwy 101 S., Rockaway Beach, OR 97136
(503) 355-2291

Key Services

Tillamook Fire District

2310 4th Street, Tillamook, OR 97141, (503) 842-7587
Dale Kamrath, Interim Chief
Website: tillamookfiredistrict.com

Fraternal Organizations

Eagles Lodge

209 Stillwell Ave., Tillamook, OR 97141, (503) 842-4101

Eastern Star Silver Wave Order

Silverwave Chapter #18, 1904 1/2 2nd St., Tillamook, OR 97141

Elks Lodge

1907 Third St., Tillamook, OR 97141, (503) 842-6623
Website: elks.org/lodges/home.cfm?LodgeNumber=1437

Independent Order of Odd Fellows, 94 Tillamook Lodge

P.O. Box 44, Tillamook, OR 97141-0044

Knights of Columbus

2411 5th St, Tillamook, OR 97141
Contact Sacred Heart Church, (503) 842-6647

Masonic Lodge No. 57, Tillamook

1904 1/2 Second St., Tillamook, OR 97141
(503) 842-4652, Secretary Del Burk
Meeting Day and Time:
2nd & 4th Wednesday of each month 7 p.m.

Masonic Lodge No. 102, Wheeler & Bay City

63 U.S. 101 N., Wheeler, OR 97147
(503) 368-6010, Secretary Lloyd Seely
lseely@nehamlemtel.com
Meeting Day and Time: 1st Tuesday of each month 7 p.m.

Moose Lodge

1706 Second St., Tillamook, OR, (503) 842-2862
Website: facebook.com/tillamook.mooselodge

Rotary Club of Tillamook

The Rendezvous, 214 Pacific Ave., Tillamook, OR 97141
Meets Tuesdays at noon

Tillamook County Shrine Club

Contact Jesse Exton, 503-812-5729, jess.exton@charter.net

Golf Courses

Alderbrook Golf Course

7300 Alderbrook Rd., Tillamook, OR 97141, (503) 842-6413
Features include an 18-hole, par 71 public course, pro shop and restaurant. Website: alderbrookgolfcourse.com

Manzanita Golf Course

908 Lakeview Drive, Manzanita, OR 97130
(503) 368-5744, Features include a nine-hole, par 32 course.

Neskowin Marsh Golf Course

48405 Hawk Drive, Neskowin, OR 97149, (503) 392-3377
Features include a nine-hole, par 35 course.

Government

COUNTY

OSU Extension Office – 4-H/Master Gardeners

2204 Fourth St., Tillamook, OR, (503) 842-3433
Website: extension.oregonstate.edu/tillamook

Assessment and Taxation

Denise Vandecoevering, assessor/tax collector
1st Floor, Tillamook County Courthouse, 201 Laurel Ave., Tillamook
(503) 842-3400, Toll-free (800) 488-8280, ext. 4002
Website: www.co.tillamook.or.us/gov/A&T

Board of Commissioners

Board: David Yamamoto, Bill Baertlein, Mary Faith Bell
2nd Floor, Tillamook County Courthouse, 201 Laurel Ave., Tillamook
(503) 842-3403, Toll-free (800) 488-8280
Website: www.co.tillamook.or.us/gov/Bocc

Circuit Court for the State of Oregon

1st Floor, Tillamook County Courthouse
201 Laurel Ave., Tillamook, (503) 842-2596

Commission on Children and Families (CCF)

Mailing address: 201 Laurel Ave., Tillamook, OR 97141
Office address: 2210 Fifth St., Tillamook
(503) 842-1812, E-mail: tcccf@co.tillamook.or.us

Community Development (Planning)

Sarah Absher, director
1510 B Third Street, Tillamook, (503) 842-3408
Website: www.co.tillamook.or.us/gov/ComDev/

County Clerk

Tassi O'Neil, 1st Floor, Tillamook County Courthouse
201 Laurel Ave., Tillamook, (503) 842-3402
Toll-free (800) 488-8280, ext. 4000
Website: www.co.tillamook.or.us/gov/Clerk

County Counsel

William K. Sargent, 2nd Floor, Tillamook County Courthouse
201 Laurel Ave., Tillamook, (503) 842-3404

District Attorney

William Bryan Porter
2nd Floor, Tillamook County Courthouse
201 Laurel Ave., Tillamook, (503) 842-3410

Child Support Section, DA's Office

(503) 842-3411, Victims Assistance (503) 842-1241

Emergency Communications

P.O. Box 911, Tillamook, OR 97141
(503) 842-3446, Fax (503) 815-2779
9-1-1 Center non-emergency (503) 815-1911
Emergency 9-1-1

Emergency Management

Gordon McCraw, director
5995 Long Prairie Rd., Tillamook, OR 97141, (503) 842-3412
E-mail: gmcrcraw@co.tillamook.or.us

Tillamook County Fairgrounds

P.O. Box 455, 4603 E. Third St., Tillamook, OR 97141
(503) 842-2272
Website: tillamookfair.com

County Jail

5995 Long Prairie Rd., Tillamook, OR, (503) 842-3422
Website: tillamooksheriff.org/Division-Jail.html

Justice Court

Ryan C. Connell, Justice of the Peace
2nd Floor, Tillamook County Courthouse,
201 Laurel Ave., Tillamook, (503) 842-3416
Website: www.co.tillamook.or.us/gov/jc

Juvenile Department

Star Felty, director
2nd Floor, Tillamook County Courthouse
201 Laurel Ave., Tillamook, (503) 842-3417
24-hour crisis response: (503) 815-1911 or 9-1-1

Tillamook County Parks

Delbert F. Schleichert, director, Office: Barview Jetty County Park
P.O. Box 63/8000 Cedar St., Rockaway Beach, OR 97136
Maintenance center:
(503) 322-3477 – Monday-Friday, 8 a.m. to 4:30 p.m.
Reservations and registration: (503) 322-3522
Hours: Monday-Saturday, 8 a.m. to 4:30 p.m.
(November-April); Monday-Sunday, 6 a.m. to 12:30 p.m. (May-October)
Website: www.co.tillamook.or.us/gov/parks
E-mail: parks@co.tillamook.or.us

Parole and Probation

5995 Long Prairie Rd., Tillamook, OR 97141, (503) 842-8871

Personnel

Mona Hamblen, H.R. director, 1st Floor, Tillamook County Courthouse
201 Laurel Ave., Tillamook, (503) 842-3418

Public Works

503 Marolf Loop, Tillamook, OR 97141, (503) 842-3419
Email: pubwks@co.tillamook.or.us
Website: www.co.tillamook.or.us/gov/pw

Recycling/ Solid Waste

Tillamook County Public Works
503 Marolf Loop, Tillamook, OR 97141
County solid waste program manager, David McCall (503) 815-3975
E-mail: recycle@co.tillamook.or.us

Sheriff

Andy Long, 5995 Long Prairie Road, Tillamook, OR 97141
(503) 842-2561, Website: tillamooksheriff.org

Surveyor

Michael Rice, Mailing Address: 201 Laurel Ave., Tillamook
Located at: 1510 Third St., 2nd Floor, Tillamook
(503) 842-3423, Toll-free (800) 488-8280, Ext. 3423

Treasurer

Shawn Blanchard, 2nd Floor, Tillamook County Courthouse,
201 Laurel Ave., Tillamook, (503) 842-3425
Accounting (503) 842-3401, Payroll (503) 842-3447

STATE

Adult & Family Services

4670 Third St., Tillamook, (503) 842-4453

Children's Services

4670 Third St., Tillamook, (503) 842-5571

Key Services

Employment Department

3600 Third St., Tillamook, (503) 842-4488

Fish and Wildlife Department

4907 Third St., Tillamook, (503) 842-2741

Cedar Creek Hatchery

33465 Highway 22, Hebo, (503) 392-3485

Trask Fish Hatchery

15020 Chance Rd., Tillamook, (503) 842-4090

Trask Rearing Pond

26915 Trask River Rd., Tillamook, (503) 842-7456

River and fishing conditions

(503) 368-5670

Department of Forestry

5005 Third St., Tillamook, (503) 842-2545
Woodcutting and industrial closures (503) 842-2548

Department of Motor Vehicles

308 Evergreen Dr., Tillamook, (503) 842-4192

NW Senior & Disability Services

4670 Third St., Tillamook, (503) 842-2770

Oregon State Police

5995 Long Prairie Rd., Tillamook, Police services (503) 842-4433
Other business, Monday-Friday, 8 a.m. to 5 p.m., (503) 842-2899

Vocational Rehabilitation

4670 Third St., Tillamook, (503) 842-7873

FEDERAL

USDA Service Center

Natural Resources Conservation Service, Farm Service Agency,

Soil and Water Conservation

6415 Signal St., Tillamook, OR 97141
(503) 842-2848, Fax (503) 842-2760

Energy Department

Bonneville Power Administration/Tillamook Substation
(503) 842-6223, Fire only (503) 842-7587

U.S. Forest Service

Hebo Ranger District
P.O. Box 235, 31525 Highway 22, Hebo, OR 97122, (503) 392-3161
Website: www.fs.fed.us/r6/siuslaw

U.S. Department of the Interior—

Bureau of Land Management

4610 Third St., Tillamook, OR 97141, (503) 815-1100

Marine Weather Information

(503) 322-3234

Coast Guard Lifeboat Station

(503) 322-3531

Healthcare & Counseling

Adventist Health Tillamook

1000 Third St., Tillamook, OR 97141
(503) 842-4444, Toll-free 800-356-0460
Website: AdventistHealthTillamook.org

Adventist Health Medical Office - Manzanita

10445 Neahkahnie Creek Road, Manzanita, OR 97130, (503) 368-6244

Adventist Health Medical Office – Plaza

1100 Third Street, Tillamook, OR 97141, (503) 842-5546
Website: AdventistHealthTillamook.org

Adventist Health Medical Office – Pacific City

38505 Brooten Rd. Suite A, Pacific City, OR 97135, (503) 965-6555
Website: AdventistHealthTillamook.org

Tillamook County Community Health Centers (TCCHC)

Central Clinic

801 Pacific Avenue, Tillamook, 503-842-3938

TCCHC Dental Clinic

805 Ivy Avenue, Suite B, Tillamook, 503-842-2356

TCCHC Mobile Clinic

Countywide
Tillamook, (503) 842-3938

TCCHC North County Clinic

276 S. Hwy 101, Rockaway Beach, 503-842-3938
Call toll free for any clinic: 1-800-528-2939, TwTY: 711
www.tillamookchc.org

Tillamook Family Counseling Center

(503) 842-8201, tfcc.org

Rinehart Clinic

230 Rowe St., Wheeler, OR 97147
(503) 368-5182, Toll-free (800) 368-5182
Website: rinehartclinic.org

Libraries

Tillamook County Library

Main Branch, 1716 Third St., Tillamook.
Monday through Thursday, 9 a.m. to 9 p.m.
Friday and Saturday, 9 a.m. to 5:30 p.m., (503) 842-4792
Website: tillamook.plinkit.org/

Manzanita Branch

571 Laneda Ave., Manzanita
Monday, Wednesday and Friday, noon to 5 p.m., Tuesday and Thursday,
noon to 8 p.m., Saturday, 10 a.m. to 3 p.m., (503) 368-6665

South Tillamook County Branch

6200 Camp St., Pacific City
Monday, Thursday and Friday, noon to 5 p.m.,
Tuesday and Wednesday, noon to 8 p.m., Saturday, 10 a.m. to 3 p.m.
(503) 965-6163

Garibaldi Branch

Garibaldi City Hall, 107 Sixth St., Garibaldi
Monday–Friday, noon to 5 p.m., Saturday, 10 a.m. to 3 p.m.
(503) 322-2100

Bay City Branch

Bay City Community Hall, 5525 B St., Bay City
Tuesday–Friday, noon to 5 p.m., Saturday, 10 a.m. to 3 p.m.
(503) 377-0231

Rockaway Beach Branch

120 N. Coral, Rockaway Beach, (503) 355-2665
Monday–Friday, noon to 5 p.m., Saturday, 10 a.m. to 3 p.m.

Museums

Garibaldi Museum

112 Garibaldi Ave., Garibaldi, OR 97118, (503) 322-8411
Website: garibaldimuseum.com
Hours of Operation: April through October
Thursday - Monday, 10 a.m. to 4 p.m.
Weekends: March & November, 10 a.m. to 4 p.m.
By Appointment: Dec., Jan., Feb.
Admission: \$4 per Adult, \$3 for Seniors (62+),
\$4 for Children 11 to 18 yrs. old,
Children under 10 years and younger are free.
Groups of 10+ \$2.50 each. School Groups \$1.00 each

International Police Museum

Open daily 10 a.m. to 5 p.m.
in the Wheeler Treasures Antique Mall
395 Nehalem Ave. (Hwy 101 N.) Wheeler, OR 97147
503-354-4454, Website: internationalmuseum.org

Latimer Quilt and Textile Center

2105 Wilson River Loop, Tillamook, OR 97141, (503) 842-8622
Website: latimerquiltandtextile.com
Summer Hours (Apr-Oct) Mon.-Fri. 10-5, Sat.-Sun. 12-5
Winter Hours (Nov-Mar) Tue-Fri 10-4, Sat 12-4, Closed Sun-Mon
Closed on major holidays. Please call to confirm.
Admission: \$4, \$3 Seniors, members and children 12 and under free. For
groups of 10 or more admission is \$3 each

Tillamook Air Museum

6030 Hangar RD Tillamook, OR 97141, (503) 842-1130
Website: tillamookair.com

Tillamook County Pioneer Museum

2106 Second St., Tillamook, OR 97141, (503) 842-4553
Email: director@tcpm.org, Website: tcpm.org
Hours: Tuesday through Sunday, 10 a.m. to 4 p.m.
Closed Mondays and major holidays.
Admission: \$4 adults, \$3 seniors,
\$1 children ages 10-17, children under 10 - free.
Tillamook Co. Pioneer Assoc. members - free,
Friends of the Pioneer Museum - free.
The Research Library is open for use by appointment only. Research fees
are \$30 per hour.

News Media

Headlight Herald

1908 Second St., Tillamook, OR 97141
Mail to: P.O. Box 444, Tillamook, OR 97141
(503) 842-7535, Toll-free (800) 275-7799
Website: tillamookheadlightherald.com
Publisher/Editor: Joe Warren, jwarren@countrymedia.net
Display Advertising:
Katherine Mace, headlightads@countrymedia.net
Legal Advertising: legals@orcoastnews.com
Classified Advertising: classifieds@orcoastnews.com

Key Services

North Coast Citizen

1908 Second St., Tillamook, OR 97141
Mail to: P.O. Box 355, Manzanita, OR 97130
Phone: (503) 842-7535, Fax: (503) 842-8842
Website: northcoastcitizen.com
Publisher: Joe Warren, jwarren@countrymedia.net
Display Advertising:
Katherine Mace, headlightads@countrymedia.net

Pacific City Sun

P.O. Box 1085/34950 Broton Road, Suite C,
Pacific City, OR 97135, (503) 801-5221
Website: pacificcitysun.com

KTIL FM-AM

KTIL-95.9FM and KTIL-1590AM, Oldies 105.5FM, Rock 94.3FM
170 W. Third St., Tillamook, OR 97141
Mail to: P.O. Box 40, Tillamook, OR 97141
(503) 842-4422, Website: ktill-radio.com

Coast Community Radio

KMUN 91.9fm, KTCB 89.5fm, KCPB 90.9fm
1445 Exchange Ave., Astoria, OR 97103
Mail to: P.O. Box 269, Astoria, OR 97103, (503) 325-0010
Website: coastradio.org
Email: kmun@kmun.org

Nonprofit Organizations

A Place of Our Own Inc

101 Madrona Avenue, Tillamook, OR 97141, (503) 842-7071

Alcoholics Anonymous

(503) 842-8958

American Association of University Women

P.O. Box 227, Rockaway Beach, OR 97136
Website: http://tillamook-or.aauw.net/

American Red Cross

Oregon Trail Chapter
3131 N. Vancouver Avenue, Portland, OR, 97227, (503) 284-1234
Website: redcross.org/or/portland

The Arc of Tillamook County

PO Box 232 Tillamook, OR 97141
Thrift Store: Kit and Caboodle 1911 1st St. Tillamook, OR 97141
(503) 842-8875

Bay City's Pearl and Oyster Music Festival

P.O. Box 3133, Bay City, OR 97107, (503) 931-9721

CASA of Tillamook County Inc

(Court Appointed Special Advocates)
2515 3rd Street, Room 1, Tillamook, OR 97141, (503) 842-8432
Email: casa@oregoncoast.com

Community Action Resource Enterprises (CARE)

2310 1st St. Suite 2, Tillamook, OR 97141
Administration and emergency assistance, (503) 842-5621

Healthy Start program

(503) 842-2773, Website: careinc.org

CARTM Recycling

P.O. Box 122, 34995 Necarney City Rd., Manzanita, OR 97130
(503) 368-7764, Email: info@cartm.org, Website: cartm.org

Emergency Volunteer Corps of Nehalem Bay

Linda Kozlowski, President
Email: lindak@nehalem.tel.net, Website: http://evcnb.org/

Eugene Schmuck Foundation

P.O. Box 21, Manzanita, OR 97130-0021

Fairview Grange

1100 Hwy 101 N., Tillamook, OR 97141
(503) 815-2800, Email: fairviewgrange@gmail.com

Food Roots

P.O. Box 1275, 1906 3rd St. Ste B, Tillamook, OR 97141
(503) 815-2800, Email: office@foodrootsnw.org
Website: foodrootsnw.org

Friends of Cape Meares Lighthouse

P.O. Box 262, Netarts, OR 97143
Website: capemeareslighthouse.org
Email: capemeareslighthouse@earthlink.net

Friends of NCRD

P.O. Box 521, Nehalem, OR 97131, (503) 368-7008
Website: ncrd.org/about-us/friends-of-ncrd/

Friends of Netarts Bay Watershed Estuary Beach and Sea

P.O. Box 152, Netarts, OR 97143, Website: netartsbaytoday.org

Fulcrum Community Resources

38755 Reed Road, Nehalem OR 97131
(503) 368-6874, (503) 368-6294
Email: info@fulcrumresources.org, Website: fulcrumresources.org

Gary Anderson Open Inc.

12860 Hobsonville Point Drive, Bay City, OR 97107, (503) 322-3331

Habitat for Humanity International Inc.,

6500 Williams, PO Box 3013, Bay City, OR 97107
Phone: (503) 842-7472, Fax: (503) 842-9244
Email: habitat@tillamookhabitat.org
Website: tillamookhabitat.org

Tillamook Habitat for Humanity ReStore

6500 Williams, Bay City, OR 97107
(503) 377-0204, Email: habitat@tillamookhabitat.org

Kiawanda Community Center

34600 Cape Kiawanda Drive, Pacific City, OR 97135
(503) 965-7900, Email: Kiawanda98@yahoo.com
Website: kiawanda.com/

Lower Nehalem Community Trust

P.O. Box 496, Manzanita, OR 97130, (503) 368-3203
Website: nehalemtrust.org
E-mail: lnc@nehalem.tel.net

Lower Nehalem Watershed Council

P.O. Box 249, Nehalem, OR 97131, (503) 368-7424
Website: http://lnwc.nehalem.org/E-mail: lnwc@nehalem.tel.net

Marie Mills Center Inc

1800 Front Street, Tillamook, OR 97141
(503) 842-2539, Website: mariemillscenter.com

Master Gardener Association Tillamook County

OSU Extension Service
2204 Fourth Street, Tillamook, OR 97141, (503) 842-3433
Website: extension.oregonstate.edu/tillamook/mg/tcmga

Meals for Seniors, Inc.

P.O. Box 852, Rockaway Beach, OR 97136, (503) 355-2180

Mudd-Nick Foundation

P.O. Box 1078, Manzanita, OR 97130
(503) 368-5205, Website: muddnickfoundation.org

NeahCasa

38755 Reed Road, Nehalem, OR 97131
(503) 368-6294, Website: http://neahcasa.org

Nehalem Bay Senior Affairs Forum

P.O. Box 876, Manzanita, OR 97130, (503) 368-5297

Nehalem Valley Historical Society

225 Laneda Ave., Manzanita, OR 97130, Mail to: P.O. Box 704
Email: info@nehalemvalleyhistory.org
Website: nehalemvalleyhistory.org

Nestucca Anglers

P.O. Box 178, Hebo, OR 97122

Netarts Community Club

P.O. Box 12, Netarts, OR 97143, (503) 842-4652

North Coast Down Syndrome Network

P.O. Box 421, Nehalem, OR 97131
(503) 368-6892, Website: northcoastdsn.org

North Coast Salmon & Steelhead Enhancement Fund

P.O. Box 333, Tillamook, OR 97141

Oregon Food Bank

1760 Wilson River Loop, Tillamook, OR 97141
Mail to: P.O. Box 1344, Tillamook, OR 97141
(503) 842-3154, Ext. 1, 2 or 3, Fax: (503) 842-1900

Oceanside Community Club Event Hall

1550 Pacific Avenue, Oceanside, OR 97141
Mail to: P.O. Box 329, Oceanside, OR 97141
(503) 815-1177, Website: oceansidehall.com

Oregon Coast Scenic Railroad

Buy tickets online or call 1-888-71-TICKETS, tickets are also sold on the train in the Green Caboose.
Railroad information: (503) 842-7972
Garibaldi Depot: The Garibaldi Depot is located on the Tillamook Bay side of Highway 101 across from Dairy Queen in Garibaldi. The Depot is located next to Lumberman's Park. The train loads at next to Engine #90 in on the corner of 3rd Street and Highway 101 in Garibaldi.
Nearby address: 204 American Ave Garibaldi, Oregon 97118
Rockaway Beach Depot: Located next to Red "Visitor Information" Caboose along Highway 101 in Rockaway beach. Nearby address: 125 Oregon Coast Hwy in Rockaway Beach. Wheeler Depot: Located in Wheeler on the Nehalem bay side of the road across from the Old Wheeler Hotel. Nearby address: 580 Marine Drive, Wheeler.
Email: Info@OregonCoastScenic.org, Website: ocsr.net

Key Services

Oregon Hunters Association, Tillamook Chapter

(503) 842-7733

Chapter meetings are held the 3rd Monday, 7 p.m., Tillamook PUD.

Website: oregonhunters.org

Oregon Shores Conservation Coalition

(503) 754-9303

Tillamook County Coordinator Mike Hryekewicz

c/o CoastWatch, 605 S.E. 37th Ave., Portland, OR 97214

Website: oregonshores.org

Oregon Small Woodlands Association

Tillamook County Chapter, Chapter President Scott Simmons

Email: simmons@oregoncoast.com

Website: oswa.org/chapters/tillamookcounty.html

Pacific City Dorymen's Association

P.O. Box 72, Pacific City, OR 97135, Website: pcdorymen.com

Pine Grove Community House Inc.

225 Laneda Avenue, Manzanita, OR 97130

(503) 368-7463, Website: thepinegrove.org

Sandlake Grange

20855 Sandlake Road, Cloverdale, OR 97112, (503) 965-6113

Tides of Change

P.O. Box 187/1902 Second St., Tillamook, OR 97141

(503) 842-9486, (800) 992-1679

Website: tidesofchangenw.org, email info@tidesofchangenw.org

Tillamook Anglers Inc

7510 Trask River Road, Tillamook, OR 97141

(503) 842-6519, Website: ifish.net/Tillanglers.html

Tillamook Animal Shelter

P.O. Box 1314, Tillamook, OR 97141

Currently located at Tillamook County Transfer Station on Eckloff Road in Tillamook. By appointment only.

For appointments or more information contact Maria Nagy

(503) 812-0105, Email: tillamookanimalshelter@gmail.com

Website: tillamookanimalshelter.org

Tillamook Beekeepers Assoc.

www.tillamookbeekeepers.org, (719) 896-0000

Tillamook Early Learning Center

1100 Miller Avenue, Tillamook, OR 97141

(503) 842-5730

Website: tillamookelc.org/

Tillamook Bay Community College Foundation, Inc.

4301 Third St., Tillamook, OR 97141, (503) 842-8222

Website: gftpln.org/Home.do?orgId=6333

Tillamook Bay Watershed Council

4000 Blimp Blvd. #440, Tillamook, OR 97141, (503) 322-0002

Email: tillamookbaywatershedcouncil@gmail.com

Tillamook County Amateur Radio Emergency Services

Contact Gordon McCraw

Email: gordon.mccraw@gmail.com

Website: k7moo.org

Tillamook County Citizens for Human Dignity

(503) 398-5223 or (503) 812-8959

Tillamook County Family YMCA

610 Stillwell Ave., Tillamook, OR 97141, (503) 842-9622

Website: tillamookymca.org

Tillamook County Futures Council Foundation

P.O. Box 6, Nehalem OR 97131, (503) 368-6770, (877) 814-2669

Website: tillamookfutures.org

Tillamook County Historical Society

P.O. Box 123, Tillamook, OR 97141

Website: tcpm.org/tchs.htm

Tillamook County Outdoor School

P.O. Box 4, Cloverdale, OR 97112

Website: outdoorschool.org

Tillamook County Pioneer Association

2106 2nd Street, Tillamook, OR 97141

(503) 842-4553, Website: tcpm.org/tcpa.htm

Tillamook County Rodeo Association

P.O. Box 65, Tillamook, OR 97141

Mickey Hays at (503) 930-7656

Website: tillamookrodeo.com

Tillamook County Special Olympics

Local Program Coordinator: DeWanna Zeller

(503) 842-8201 ext 334, P.O. Box 227, Rockaway, OR 97136

Website: soor.org

Tillamook County United Way

P.O. Box 476, 2211 11th St., Tillamook, OR 97141, (503) 842-7528

Website: tillamookcountyunitedway.org

Tillamook Estuaries Partnership

P.O. Box 493/613 Commercial St., Garibaldi, OR 97118

(503) 322-2222, Website: tbnep.org

Tillamook Family Counseling

906 Main Ave., Tillamook, OR 97141

(503) 842-8201, (800) 962-2851

tfcc.org

Tillamook Forest Heritage Trust

45500 Wilson River Highway, Tillamook, OR 97141

(503) 815-6800

Website: tillamookforestcenter.org

Tillamook Gun Club

9645 South Prairie Road, Box 403, Tillamook, OR 97141

(503) 842-4056

Tillamook Pilots Association Inc

(503) 815-1560, Bill Goodman, Website: tillamookpilots.org

Email: tillamookpilots@bluefox.org

Tillamook Police Cadet Association

207 Madrona Avenue, Tillamook, OR 97141, (503) 842-2522

Tillamook Serenity Club

5012 3rd St., Tillamook, OR 97141-2925

Mail to: P.O. Box 1023, Tillamook, OR 97141-2925

(503) 842-1115

Website: www.tillamookserenityclub.com/

Tillamook Swiss Society

4605 Brookfield Ave., Tillamook, OR 97141

Mail to: P.O. Box 548, Tillamook, OR 97141, (503) 812-7186

United Paws of Tillamook

P.O. Box 159, Tillamook, OR 97141

(503) 842-5663, Email: unitedpaws@hotmail.com

Website: unitedpaws.wordpress.com

White Clover Grange

36585 Highway 53, Nehalem, OR 97131, (503) 368-5674

Website: whiteclovergrange.com

Parks

COUNTY PARKS WITH CAMPGROUNDS - See Page 22

BEACHES, RECREATIONAL DAY-USE AREAS

Anderson Hill County Park

Located south of Tillamook on Long Prairie Road, (503) 322-3522

Features include hiking, biking, horseback riding and picnicking.

Bayocean Peninsula

Located on Bayocean Rd 7.3 miles North of Hwy 131, Tillamook,

(503) 322-3522

Features include hiking, beach access and bird watching.

Cape Kiwanda Recreational Area

Located on Cape Kiwanda Road in Pacific City, (503) 322-3522

Features include beach access, public restroom, hiking and surfing.

Happy Camp Access

Located north of Netarts on SR 131, (503) 322-3522

Features include beach access and public restroom.

Little Nestucca Park

Located north of Neskowin on Meadowloop Road, one-quarter mile east of U.S. 101, (503) 322-3522

Features include river access, fishing and picnicking.

Mugg Park

Located on Brooten Road in Cloverdale.

(503) 322-3522. Features include handicap fishing dock, public

restroom and picnicking.

Netarts Community Park

Located on Park Street in Netarts, (503) 322-3522

Features include picnicking and basketball court.

Roy Creek Park

Located on Foss Road, 4 miles east of Miami-Foley Road in Nehalem.

(503) 322-3522

Features include river access, boat launch, public restroom and

picnicking.

Tillamook Tidewater Access

Located on Hwy. 131, quarter-mile west of Bayocean Road, west of

Tillamook, (503) 322-3522

Features include handicap fishing pier and public restroom.

Key Services

Wilson River Park

Located 12 miles east of Tillamook on Hwy. 6 (503) 322-3522. Features include river access, fishing, swimming and picnicking.

STATE PARKS

Bob Straub Park

Located off U.S. Highway 101 on Cape Kiwanda Dr., Pacific City, (800) 551-6949
Features include beach access, picnicking, wildlife watching and restrooms.

Cape Kiwanda State Natural Area

Located off U.S. Highway 101, one mile north of Pacific City (800) 551-6949
Features include wildlife watching, hiking and beach access.

Cape Lookout State Park

Located off U.S. Highway 101 on Hwy. 6, 12 miles southwest of Tillamook. Information only (800) 551-6949 or (503) 842-4981. Reservations (800) 452-5687
Features include camping sites with full hookups, tent sites, cabins, yurts, hiker/biker sites and a reservable meeting hall.

Cape Meares State Scenic Viewpoint

Located off U.S. 101, 10 miles west of Tillamook on the north end of Three Capes Scenic Loop. General information (800) 551-6949. Tour scheduling (503) 842-2244, Special events (503) 842-3182. Features include the Octopus Tree, wildlife watching, nature trails, picnicking, informational kiosk and gift shop.

Manhattan Beach State Recreation Site

Located off U.S. Highway 101, 2 miles north of Rockaway Beach. (800) 551-6949, Day-use only. Features include picnic tables and beach access.

Munson Creek State Natural Site

Located off U.S. Highway 101, 6 miles south of Tillamook. Turn east on Munson Creek Road for 2 miles. (800) 551-6949. Features include Munson Creek Falls, wildlife watching, picnic areas and walking trails. There's no water or restroom at the site. The road is narrow, with no turnaround for RVs.

Nehalem Bay State Park

Located off U.S. Highway 101, 3 miles south of Manzanita Junction. Information only (800) 551-6949 or (503) 368-5154. Reservations (800) 452-5687,
Features include a horse camp, electrical sites and yurts.

Neskowin Beach State Recreation Site

Located off U.S. Highway 101 in Neskowin. (800) 551-6949
Features include beach access, fishing and restrooms.

Oceanside Beach State Recreation Site

Located off U.S. Highway 101, 11 miles west of Tillamook, (800) 551-6949.
Features include beach access, wildlife watching and restrooms.

Post Offices

Bay City

9220 Fifth St., Bay City, OR 97107, (503) 377-2595

Cloverdale

34480 U.S. Highway 101 S., Cloverdale, OR 97112, (503) 392-3393

Garibaldi

511 Acacia St., Garibaldi, OR 97118, (503) 322-3675

Hebo

31155 U.S. Highway 101 S., Hebo, OR 97122, (503) 392-3137

Manzanita

370 Laneda Ave., Manzanita, OR 97130, (503) 368-6110

Neskowin

49880 U.S. Highway 101 S., Neskowin, OR 97149, (503) 392-4466

Nehalem

12810 H St., Nehalem, OR 97131, (503) 368-6109

Netarts

P.O. Box 84, 1355 Phelps St., Netarts, OR 97143, (503) 842-6973

Oceanside

1540 Pacific Ave., NW, Oceanside, OR 97134, (503) 842-9478

Pacific City

35230 Brooten Rd., Pacific City, OR 97135, (503) 965-6293

Rockaway Beach

105 N. Third Ave., Rockaway Beach, OR 97136, (503) 355-2111

Tillamook

2200 First St., Tillamook, OR 97141, (503) 842-2517

Wheeler

500 Nehalem Blvd., Wheeler, OR 97147, (503) 368-5073

Recreation Programs

North County Recreation District (NCRD)

36155 9th St./P.O. Box 207, Nehalem OR 97131
Office – (503) 368-7008
Aquatics Center – (503) 368-7121
Fitness Center – (503) 368-4595
Website: ncrd.org

Rockaway Beach Parks & Recreation

P.O. Box 5/276 Hwy 101 S., Rockaway Beach, OR 97136
(503) 355-2291, www.rockawaybeachor.us

YMCA

610 Stillwell Avenue, Tillamook, OR 97141
(503) 842-9622, www.tillamookymca.org

Big Spruce RV Park & Boat Rentals

6.5 miles west of Tillamook
4850 Netarts Hwy. W, Tillamook, OR
(503) 842-7443
Boat rentals, crabbing & clamming equipment, bait. Oregon

Coast Rail Riders

5400 Hayes Oyster Dr, Bay City, OR 97107
Open May 16 to October 4, 2020 in Bay City
Open May 23 to October 4, 2020 in Wheeler
www.ocrailriders.com, (541) 786-6165

Wheeler Marina

278 Marine Dr, Wheeler, OR 97147
Located on Nehalem Bay. Kayaks and stand up paddle boards for sale/rent, crab boats for rent, and mooring available. Fishing/crabbing licenses and tackle for sale. Crab cooking facilities.
www.wheelermarina.com
(503) 368-5780

Road Conditions

Nixle / Tillamook County Emergency Management

Website: <https://local.nixle.com/tillamook-county-emergency-management>

Road Status Information for county roads:

Public Road Information Line: (503) 842-3451
(Updated when needed by the Road Department during work hours).
Road Status Information for State Highways (ODOT):
In state: (503) 588-2941, Out of state: 1-800-977-6368

Oregon State Highway road conditions

Oregon Department of Transportation

Trip-Check Traveler Information System

(503) 588-2941, tripcheck.com

Schools

CENTRAL COUNTY

Tillamook School District #9

2510 First Street, Tillamook, OR 97141, (503) 842-4414
Website: tillamook.k12.or.us/

Tillamook Options Program, Alternative public school

2515 Third St., Tillamook, OR 97141
Mail to: 6825 Officers Row, Tillamook, OR 97141, (503) 842-7538

Tillamook High School

2605 12th St., Tillamook, OR 97141, (503) 842-2566

Tillamook Junior High School

3906 Alder Lane, Tillamook, OR 97141, (503) 842-7531

East Elementary School

3905 Alder Lane, Tillamook, OR 97141, (503) 842-7544

Liberty Elementary School

1700 Ninth St., Tillamook, OR 97141, (503) 842-7501

South Prairie School

6855 South Prairie Rd., Tillamook, OR 97141, (503) 842-8401

NORTH COUNTY

Neah-Kah-Nie School District No. 56

504 N. Third Ave., Rockaway Beach, OR 97136
Mail to: P.O. Box 28, Rockaway Beach, OR 97136, (503) 355-2222

Neah-Kah-Nie High School

24705 U.S. Highway 101 N., Rockaway Beach, OR 97136,
(503) 355-2272

Key Services

Neah-Kah-Nie Middle School

25111 U.S. Highway 101 N., Rockaway Beach, OR 97136
(503) 355-2990

Garibaldi Grade School

604 Cypress St., Garibaldi, OR 97118, (503) 322-0311

Nehalem Elementary School

36300 Eighth St., Nehalem, OR 97131, (503) 368-5185

SOUTH COUNTY

Nestucca Valley School District No. 101

36925 U.S. 101 S., Cloverdale, OR 97112
Mail to: P.O. Box 327, Hebo, OR 97112, (503) 392-4892

Nestucca Junior/Senior High School

34660 Parkway Dr., Cloverdale, OR 97112
Mail to: P.O. Box 38, Cloverdale, OR 97112, (503) 392-3194

Nestucca Valley Elementary School

36925 U.S. 101 S., Cloverdale, OR 97112, (503) 392-3435

EARLY CHILDHOOD PROGRAMS

Caring Options

3600 E. Third St., Suite C, Tillamook, OR 97141, (503) 842-3267

Cedar Creek Child Care Center

30720 Highway 101, Cloverdale, OR 97112, (503) 392-4449
Website: cedarcreekchildcarecenter.com

Child and Family Development Programs

Head Start Community Action Team

North County Center

Neah-Kah-Nie Head Start

P.O. Box 502, 36050 10th St., Nehalem, OR 97131, (503) 368-5103

Central County Center

Tillamook Head Start

P.O. Box 713/1100 Miller Ave., Tillamook, OR 97141, (503) 842-5180

South County Center Nestucca Valley Head Start

24730 U.S. Highway 101 S., Beaver, OR 97108
Mail to: P.O. Box 177, Beaver, OR 97108, (503) 398-5175

Healthy Start

2211 11th St., Tillamook, OR 97141, (503) 842-2773

Little Clipper Preschool

2203 Fourth St., Tillamook, OR 97141, (503) 842-4544

Neskowin Valley School, Preschool

10005 Slab Creek Rd., Neskowin, OR 97149, (503) 392-3124

New Discoveries Preschool

P.O. Box 191/36511 Ninth St., Nehalem, OR 97131, (503) 368-3468

Northwest Regional Education Service District

P.O. Box 416, 2410 Fifth St., Tillamook, OR 97141, (503) 842-8423

Neah-Kah-Nie Pre-K Program

504 N. Third Ave., Rockaway Beach, OR 97136
Mail to: P.O. Box 28, Rockaway Beach, OR 97136, (503) 355-2222

Tillamook Early Learning Center

Tillamook Early Childhood Education Center

1100 Miller Ave., Tillamook, OR 97141, (503) 842-5730

Tillamook County Family YMCA Child Care Programs

610 Stillwell Ave., Tillamook, OR 97141, (503) 842-9622

PRIVATE SCHOOLS

Fire Mountain School

6505 Elk Flat Rd., Arch Cape, OR 97102, (503) 436-2610

Neskowin Valley School

10005 Slab Creek Rd., Neskowin, OR 97149, (503) 392-3124

Pacific Christian School

2203 Fourth St., Tillamook, OR 97141, (503) 842-4727

Tillamook Adventist School

4300 12th St., Tillamook, OR 97141, (503) 842-6533

COMMUNITY COLLEGE

Tillamook Bay Community College

4301 Third St., Tillamook, OR 97141
Phone (503) 842-8222, Toll-free (888) 306-8222
Fax (503) 842-2214
Website: tillamookbay.cc

Senior Services

Faith In Action

1000 Third St., Tillamook, OR 97141, (503) 815-2272
Website: www.tcgh.com/faith-in-action.php

Northwest Oregon Housing Authority

147 S. Main Ave., Warrenton, OR 97146
Mail to: P.O. Box 1149, Warrenton, OR 97146
(503) 861-0119, Toll-free (888) 887-4990
Website: nwoha.org

Northwest Senior and Disability Services

5010 E. Third St., Tillamook, OR 97141
(503) 842-2770, Fax (503) 842-6290
Website www.nwsds.org

Meals on Wheels Program

delivers to all of Tillamook County. Meal sites open (except holidays):

- Pacific City at Kiawanda Community Center, Monday through Friday
- Tillamook Senior Center, Monday through Friday
- St. Mary's by the Sea Catholic Church, Rockaway Beach, Friday only
- United Methodist Church, Nehalem, Tuesday and Thursday.

Senior Citizen Drop-In Center

316 Stillwell, Tillamook, OR 97141

Service Clubs

AAUW Tillamook Branch

<https://tillamook-or.aauw.net/>

Kiwanis Club of Manza-Whee-Lem

(North County – Manzanita, Wheeler and Nehalem)
P.O. Box 281, Nehalem, OR 97131

Kiwanis Club, Tillamook

P.O. Box 941, Tillamook, OR 97141

Lions Club, Garibaldi

P.O. Box 597, Garibaldi, OR 97118, (503) 322-2457

Lions Club, Nestucca Valley

P.O. Box 177, Cloverdale, OR 97112, (971) 998-6385

Lions Club, Rockaway Beach

268 S. Anchor St., Rockaway Beach, OR 97136, (503) 355-2199

Rotary Club

P.O. Box 201, Tillamook, OR 97141

Veterans of Foreign Wars (VFW) Bay City Post

(503) 377-4085

Veterans of Foreign Wars (VFW) Nehalem Bay Post

(503) 368-5467

Transit Services

Tillamook County Transportation District

3600 Third St., Suite A, Tillamook, OR 97141
(503) 815-8283

Website: tillamookbus.com

Office hours: Mon.-Fri., 8 a.m. to 5 p.m.

Transit Center: corner of Second Street and Laurel Avenue, across from the courthouse. Buses run five fixed routes in Tillamook County Monday through Saturday. Bus service is available between Tillamook and Portland, as well as between Manzanita and Cannon Beach, seven days a week.

Dial-A-Ride

(503) 842-8283, (800) 815-8283

Hours: Monday - Friday, 8 a.m. to 5 p.m. Operated on a first-come, first-served basis. Some areas manned by volunteers. Call for details

Utilities

ELECTRICITY

Tillamook People's Utility District

P.O. Box 433, 1115 Pacific Ave., Tillamook, OR 97141
(503) 842-2535, (800) 422-2535

Office Hours: Monday-Friday, 8 a.m. to 5 p.m.

Website: www.tpod.org

Emergency Services (after hours, weekends and holidays):

(503) 842-2122, (800) 842-2122

Service area: From Neskowin in South County, including Slab Creek, to SR 53 in North County, including Manzanita and Neah-Kah-Nie.

REFUSE

Tillamook County Transfer Station

(main transfer station in the county)
1315 Ekloff Rd. (off Tillamook River Road, 3 miles south of Tillamook)
Hours: 8 a.m. to 4 p.m., seven days a week
(503) 842-2431.

Manzanita Transfer Station

Located off Necarney City Road (between Manzanita and Nehalem)

Winter hours (first Monday after Labor Day weekend until Memorial Day weekend): Thursday-Sunday, 10 a.m. to 4 p.m.

Summer hours (Memorial Day weekend through Labor Day weekend):

Thursday-Monday, 10 a.m. to 4 p.m.

(503) 368-7764, Website: cartm.org

Key Services

Pacific City Transfer Station and Recycling Center

Located on Brooten Road
(503) 965-6898 or (503) 815-3975
Friday-Sunday, 9 a.m. to 4 p.m. Sun. & Mon. 1 to 4 p.m.

SOLID WASTE

City Sanitary Service

Services Tillamook city and the central county area
(excluding Oceanside),
2303 11th St., Tillamook, OR 97141, (503) 842-6262
Email: contact@CitySanitaryService.com
Website: www.citysanitaryservice.com

Western Oregon Waste (WOW)

Waste and recycling service for north Tillamook County
(866) 908-1183

Nestucca Valley Sanitary Service

Sanitary service for the south county area
(south of Cape Lookout), Drawer A
31405 U.S. 101 S., Hebo, OR 97122
(503) 392-3438
Website: www.nvssgarbage.com

Oceanside Sanitary

Sanitary service for the Oceanside area
P.O. Box 282, Oceanside, OR 97134
(503) 842-2282

R Sanitary

Sanitary service for north county,
including Rockaway Beach, Garibaldi and Bay City
P.O. Box 198, Garibaldi, OR 97118, (503) 355-2522

Tillamook Wastewater Treatment Plant

210 Laurel Ave., Tillamook, OR 97141
(503) 374-1827, Fax: (503) 842-3445

TELEPHONE

Charter / Spectrum

1014 Pacific Avenue, Tillamook, OR 97141, (888) 438-2427

CenturyLink 1-888-650-6750

RTI Nehalem Telecom

Mailing Address: P.O. Box 100, Nehalem, OR 97131
(503) 368-5116, Tech: (503) 368.9595
Toll Free: (800) 350.5036
Website: www.nehalem.tel.net

Water Districts

Baseline Water District

(503) 842-4255, (Brickyard Rd)

Bay City Water Department

(503) 377-2288

Beaver Water District

24570 1/2 Hwy 101 S., Beaver, OR 97108, (503) 398-5300

Cloverdale Water District

5450 Hwy 101 South, Cloverdale, OR 97112, (503) 392-3515

Cole Creek Water District

(503) 842-3540, Curl Road area

Fairview Water District #11

(503) 842-4333, East of Marolf Loop,
Wilson River Loop to Trask River Road

Falcon Cove Water District

(503) 436-2759

Fitzpatrick Water District

(503) 842-7726 (South off Gienger Rd)

Garibaldi Water Department

(503) 322-3327

(Miami River Rd MP 0 TO MP 1) Hebo Water District

(503) 392-6100

Horizon View Hills Water

(503) 392-3050
(North of Winema)

Hunt Water District

(503) 842-4877
(McCormick Loop)

Hwy 101 South Water District

(503) 842-2835
(E. off Hwy 101 @ Trask River on North end of bridge)

Juno Hill Water Co.

(503) 842-2019

Kilchis Water District #12

(503) 842-2987
(Idaville area)

Latimer Road Water District

(503) 842-1252

Long Prairie Water District

(503) 842-2158
(Long Prairie Rd, Chance Rd, Brickyard Rd)

Manzanita (City of)

(503) 368-5347

Mohler Water Association

(503) 368-5662

Neah-Kah-Nie

Mountain Water District, (503) 368-7309

Nehalem Water Department

(503) 368-5155
(Bayside Gardens, Nehalem area,
N Fk Nehalem Rd)

Neskowin Water Department

Proposal Rock Inn, Neskowin, OR 97149
(503) 392-3966

Netarts Water District

P.O. Box 50, Netarts, OR 97143
(503) 842-9405

Northwood Water District

(503) 842-8314, (Off Sollie Smith Rd)

Oceanside Water District

(503) 842-6462

Pacific City Joint Water-Sanitary Authority

(503) 965-6636

Pleasant Valley Water Company

(503) 842-1103
(Clements Corner Rd-S. Prairie Rd-Pleasant Valley area)

Port of Tillamook Bay

(503) 842-2413

Rockaway Water Department

(503) 355-2982, (Spring lake to Nedonna)

Roger Line Water Users

(503) 842-7374, (Matejeck Rd)

South Prairie Water Assn.

(503) 842-6872
(South Prairie area, Tillamook River Rd, Sutton Ck Rd,
Weber Rd, Bewley Ck Rd)

Tideland Water Association

(503) 368-5889
(Tideland Road, Nehalem to Mohler)

Tierra Del Mar Water

(503) 285-7165

Tillamook City Water Department

104 Stillwell Avenue, Tillamook, OR 97141, (503) 842-2343

TCCA Watermain

(503) 842-4481, (Alderbrook Loop & Juno Hill, Hwy 101 N)

Tillamook River Water District

(503) 842-7858

Tone Water District

(503) 842-2087

Watseco-Barview Water District #55

(503) 355-3311, (Spring Lake South to Terwilliger)

West Hills Water Company

(503) 842-5115, (Deer Ridge area)

Wheeler Water Department

(503) 368-5767

Wheeler Public Works

Wheeler, OR 97147, (503) 368-4283

Wilson River Water District

735 Wilson River Loop, Tillamook, OR 97141
(503) 842-1976

REDUCE - REUSE

THEN

RECYCLE!

MONSTER IN YOUR CLOSET?

IT'S FREE AND EASY TO RECYCLE
YOUR OLD ELECTRONICS.



Electronics recycling at the Tillamook, Manzanita
and Pacific City Transfer Stations, and Goodwill!

More info at: oregonecycles.org



Household Hazardous Waste collection dates in 2023

PLEASE separate
Hazardous Waste from other
items in your vehicle prior to
arriving at the event.

Convenient collection for the
**SAFE AND PROPER
DISPOSAL**
of common household
hazardous items.
(See our website for a list of items.)

at the
Tillamook Transfer Station
1315 Ekloff Road, Tillamook
9:00am to 1:00pm

This facility **DOES NOT ACCEPT**
Ammunition, Explosives, or Medical waste



Tillamook County Solid Waste Department
503 Marolf Loop, Tillamook, OR 97141
Phone: 503-815-3975
E-mail: recycle@co.tillamook.or.us
www.co.tillamook.or.us/solid-waste



Jan.—none
Feb. 4th
March 4th*
Apr.—none
May 6th
June 10th*
July 15th
Aug. 5th
Sept. 16th
Oct. 7th*
Nov.—none
Dec. 2nd

*CEG/Business event prior
day. Registration Required



Manzanita Transfer Station

Operated by
Tillamook County Solid Waste
34995 Necarney City Rd
Manzanita
(503) 368-7764
(Summer) Thur-Mon: 10am-4pm
(Winter) Thur-Sun: 10am-4pm

City Sanitary Service

Operated by
City Sanitary Service
2303 11th St.
Tillamook
(503) 842-6262
Mon-Fri 9am-5pm

Pacific City Transfer Station

Operated by
Tillamook County Solid Waste
38255 Brooten Rd, Pacific City
(503) 354-4383
(Summer) Fri/Sat/Mon: 9am—4pm;
Sun: 1pm—4pm;
(Winter): Fri/Sat/Mon: 9am—4pm

Tillamook Transfer Station

Operated by
Don G. Averill Recycling
1315 Ekloff Rd
Tillamook
(503) 842-2431
Daily
8am-4pm

- 👍 Regular Household Hazardous Waste collection events at Tillamook transfer station!
- 👍 Event recycling made easy—Recycling containers available for use at special events!
- 👍 Recycled Paint—Our own Tillamook County product! Contact our office for details!
- 👍 Now accepting Styrofoam—Check local Transfer Stations for collection dates!



Tillamook County



Tillamook County Solid Waste

For more information about recycling or hazardous waste disposal, call (503) 815-3975 or visit our
website at www.co.tillamook.or.us/solid-waste • 503 Marolf Loop, Tillamook, OR 97141





Care for you and the whole family

We offer a wide range of services and providers to improve your overall health and well-being in convenient locations throughout the county.

Our services include primary and family health care, mental and behavioral health care, dental health care, and public health.

We take private insurance, Medicare and Medicaid, Oregon Health Plan and Veteran's benefits. No one is refused services for inability to pay.

Se habla Español

www.tillamookchc.org



Central County Clinic

801 Pacific Avenue
Tillamook
503-842-3938

Dental Clinic

805 Ivy Avenue, Suite B
Tillamook
503-842-2356

Mobile Clinic

Countywide
Tillamook
503-842-3938

North County Clinic

276 S. Hwy 101
Rockaway Beach
503-842-3938

www.tillamookchc.org • Call toll free for any clinic: 1-800-528-2938 • TTY: 711



GIFTS & CLOTHING

Since 1976, no trip to Tillamook County has been complete without a stop at Flamingo Jim's: the best gift shop on the Oregon Coast. Outside, you'll find garden gnomes, Asian temples, seagulls and other cast garden critters, at the best prices anywhere. Inside, you'll find a vast selection of pure shopping fun - everything from seashells, beach wear and saltwater taffy to novelties, souvenirs, kites, toys, windchimes, rock specimens, jewelry and so much more. Make your trip complete and shop Flamingo Jim's on U.S. Highway 101 in Rockaway Beach. It's awesome here!



**Saltwater
Taffy
\$6 lb.**



COUPON GOOD FOR A

FREE

**Polished Rock
& Sea Shell**

Limit: 1 per customer

COUPON WORTH

\$2.50

**Shark Tooth
Necklace**

Reg. \$5.00
Limit: 1 per customer

COUPON WORTH

\$2.00 OFF

**Any
Clothing Item**

Limit: 1 per coupon/person
excludes sale items

COUPON WORTH

\$2.00 OFF

Any Kite

Limit: 1 per coupon/person
excludes sale items

COUPON WORTH

75¢ OFF

**Pound of
Salt Water Taffy**

Limit: 1 per coupon/person

COUPON WORTH

10% OFF

Any Item

Limit: 1 per coupon/person
excludes statuary
excludes sale items

Flamingo Jim's Gifts & Clothing • 234 South Hwy. 101, Rockaway Beach, OR 97136 • (503) 355-2365

 **FlamingoJims**