



FREE
A TILLAMOOK COUNTY
Almanac
2022

**BUSINESS AND COMMUNITY
RESOURCE GUIDE
FOR TILLAMOOK COUNTY**



“Sharing the experience & joy of nature through my drawings on quality functional goods for everyday life. Thank you for supporting my art.”

Seasons K.



SALTY RAVEN
 SALTYRAVEN.NET
 SERIOUSLY COOL GOODS
 By Seasons Kaz Sparks



**COME SHOP SALTY RAVEN HEADQUARTERS!
 109 MAIN AVENUE
 (AT HWY 101 SOUTH & HWY 6)
 DOWNTOWN TILLAMOOK'S ARTS DISTRICT**

Table of Contents

Community Resources

Tillamook County 4-5
 Ports of Tillamook County 6
 Fairgrounds 7
 Tillamook Bay Community College ... 7
 U.S. Highway 101 Touring: Mileage, Driving Times & Lighthouses 8

Towns

Manzanita 10
 Nehalem 11
 Wheeler 12
 Rockaway Beach 12
 Barview 13
 Garibaldi 14
 Bay City 15
 Tillamook 16
 Oceanside 17
 Netarts 18
 Beaver 19
 Hebo 20
 Cloverdale 21
 Pacific City 24-25
 Neskowin 26

Key Services

Airports 28
 Ambulance 28
 Arts Organizations 28
 Business Resources 28
 Business Services 28
 Fire Departments 28
 Fraternal Organizations 28
 Government 29-30
 Hospitals / Clinics 30
 Libraries 30
 News Media 30
 Non-Profit Organizations 32-34
 Accommodations & Attractions 33
 Post Offices 34
 Road Conditions 34
 Schools 34-35
 Service Clubs 35
 Transit Services 35
 Museums 35
 Utilities 36
 Water Districts 36
 Church Directory 38



TILLAMOOK COUNTY ALMANAC 2022

Business & Community Resource Guide is a publication of the Headlight Herald and Country Media, Inc.
 1906 Second Street, Tillamook, OR 97141
 503-842-7535 • www.tillamookheadlightherald.com

To advertise contact **Jennifer Hall**,
headlightads@countrymedia.net or call **503-842-7535**

Editorial Content: Jennifer Hall, Joe Warren, Ashley Tike,
 Katherine Mace and Melissa McCarty

Cover Photo: "Aerial View - Arch Rocks" by Ed Rutledge

Guide Photos by HH Staff

Graphic Design: Stephania Baumgart





212 Oregon Coast Hwy
 Tillamook, OR
 (503) 354-2645

SUMMER HOURS	WINTER HOURS
Daily 11am - 9 pm	Daily 11am - 8 pm
Sunday 11am - 8pm	Sunday 4pm - 8pm
Closed Daily from 2pm - 4pm	

Astoria	Seaside
(503) 325-2585	(503) 738-5226

www.torasushi.com

H64700

Tillamook County

Tillamook County was established Dec. 15, 1853, on lands previously part of Clatsop, Yamhill and Polk Counties. It was the 12th county in Oregon to be recognized. Its name comes from the Killamuk Indians, who were native to the area. In 1866, the town of Lincoln was renamed Tillamook to stay consistent with the post office's name. In 1889, a courthouse was built, which was destroyed by a fire in 1903. Only the county clerk's vault and its stored records were saved. A new courthouse was built at the same site in 1905 and replaced again in 1933. The county encompasses seven incorporated cities and three school districts. There are more than 380 miles of roads under county jurisdiction. Tillamook County's 1,125 square miles include nine rivers, four bays and 75 miles of coastline. The county's thousands of acres of forested hills offer opportunities for hunting, camping and off-road vehicles. Its wetlands are home to a large variety of animals, fish and birds. The State of Oregon, the U.S. Bureau of Land Management, the U.S. Forest Service, County of Tillamook and private timber companies control more than 90% of the land. The Tillamook State Forest is a key aspect of the county's economy. The 500,000-acre forest was replanted after being wiped out by disastrous fires in the 1930's and



Photo provided by Metro Creative

1940's. Those trees have now begun to come of age, helping to drive growth in timber harvesting and processing and supporting local education through timber revenues. The Port of Tillamook Bay boasts the largest industrial park on the Oregon coast. The industrial park encompasses 1,600 acres of land zoned for airport and industrial use. It's the site of the former U.S. Naval Air Station, which was home to one of the blimp squadrons that patrolled the Pacific Coast during World War II, now home to the Tillamook Air Museum. Tillamook County continues to offer an abundance of seafood, from clams to Dungeness crab to salmon. Approximately 200 miles of navigable water exist. In 1987, as part of an amended Clean Water Act, the National Estuary Program was created. This innovative program finds solutions to environmental problems in at-risk estuaries. The Estuary Programs conduct scientific assessments in estuarine watersheds that identify priority problems and issues, bring local stakeholders to the table to craft strategies and solutions, and coordinate the work of many partners to implement those solutions. Reflecting their agricultural roots, native residents cherish its pioneer heritage; descendants of pioneer families continue to be leaders in the community.

Diverse Agriculture Activity

It's often said that Tillamook County has more cows than people. And if you looked only at the thousands of dairy animals dotting the landscape, you might be tempted to believe that dairy is the county's only agricultural activity. But Tillamook County's agriculture, while certainly dominated by dairy, nonetheless is quite diverse.

According to U.S. Census data, there were 333 farms of all types in Tillamook County in 2002, covering 39,526 acres,

or 28 percent of the land. In 2012, the number dipped to 280 farms.

Of the 333 farms in 2002, 146 were devoted to dairy; 83 raised beef cattle; and 75 had cattle, sheep, hogs, chickens, goats, aquaculture or some other form of animal production.

In addition, there were 13 greenhouse or nursery operations, with 148,000 square feet under glass, and 24 farms that raising various crops. The average net cash income per farm was \$75,301.

In 2002, 159 farms reported they employed a total of 839 workers, with a combined payroll of \$9.2 million.

The Census reported that the average farm size in Tillamook County was 119 acres. Four farms covered 1,000 acres or more. The largest grouping, which accounted for 143 operations in 2002, consisted of farms between 50 and 179 acres in size.

The total value of all agricultural products sold in 2012 was \$117,141,000, with the average amount per farm being \$418,361.

The average farm size grew to 131 acres.

According to the Census, the value of dairy products sold totaled \$79.2 million. The sale of cattle and calves added another \$5.1 million.

According to Oregon State University (OSU), the value of the county's agricultural products had risen to \$99 million by 2004.

OSU estimated the value of dairy products sold from Tillamook County in 2004 to be \$99 million.

Dairy History

According to Oregon state archives, the dairy industry began in Tillamook County in the 1860s. By the 1870s, there were large herds on the prairies and river bottoms. Farmers were shipping 60-pound kegs of butter to western Yamhill County on packhorses.

By 1890, the dairy industry in Tillamook County was second only to lumbering.

In 1909, the farmers of 10 Tillamook County cheese factories formed a cooperative to control cheese quality. By 1968, all of the cheese factories in Tillamook County had consolidated and cheese making became centralized at the present-day site, built in 1949.



Photo provided by Metro Creative

REDUCE - REUSE *THEN* RECYCLE!

MONSTER IN YOUR CLOSET?

IT'S FREE AND EASY TO RECYCLE YOUR OLD ELECTRONICS.



Electronics recycling at the Tillamook, Manzanita and Pacific City Transfer Stations, and Goodwill!

More info at: oregonecycles.org

Household Hazardous Waste collection dates in 2022

PLEASE separate Hazardous Waste from other items in your vehicle prior to arriving at the event.



- Jan.—none
- Feb. 5th
- March 5th*
- Apr.—none
- May 7th
- June 4th*
- July 9th
- Aug. 6th
- Sept. 10th
- Oct. 1st*
- Nov.—none
- Dec. 3rd



Convenient collection for the **SAFE AND PROPER DISPOSAL**

of common household hazardous items. (See our website for a list of items.)

at the **Tillamook Transfer Station**
1315 Ekloff Road, Tillamook
9:00am to 1:00pm

This facility **DOES NOT ACCEPT** Ammunition, Explosives, or Medical waste

Tillamook County Solid Waste Department
503 Marolf Loop, Tillamook, OR 97141
Phone: 503-815-3975 • Fax: 503-842-6473
E-mail: recycle@co.tillamook.or.us
www.co.tillamook.or.us/solid-waste

*CEG/Business event day prior. Registration Required

Manzanita Transfer Station	City Sanitary Service	Pacific City Transfer Station	Tillamook Transfer Station
Operated by Tillamook County Solid Waste 34995 Necarney City Rd Manzanita (503) 368-7764	Operated by City Sanitary Service 2303 11th St. Tillamook (503) 842-6262	Operated by Tillamook County Solid Waste 38255 Brooten Rd, Pacific City (503) 354-4383	Operated by Don G. Averill Recycling 1315 Ekloff Rd Tillamook (503) 842-2431
(Summer) Thur-Mon: 10am-4pm (Winter) Thur-Sun: 10am-4pm	Mon-Fri 8am-5pm Sat. 8am-3pm	(Summer) Fri/Sat/Mon: 9am—4pm; Sun: 1pm—4pm; (Winter): Fri/Sat/Mon: 9am—4pm	Daily 8am-4pm

- 👉 Regular Household Hazardous Waste collection events at Tillamook transfer station!
- 👉 Event recycling made easy—Recycling containers available for use at special events!
- 👉 Recycled Paint—Our own Tillamook County product! Contact our office for details!
- 👉 Now accepting Styrofoam—Check local Transfer Stations for collection dates!



Tillamook County



Tillamook County Solid Waste



For more information about recycling or hazardous waste disposal, call (503) 815-3975 or visit our website at www.co.tillamook.or.us/solid-waste • 503 Marolf Loop, Tillamook, OR 97141

Ports of Tillamook County



The Port of Tillamook Bay

The Port of Tillamook Bay

The Port of Tillamook Bay boasts the largest industrial park on the Oregon coast.

The industrial park encompasses 1,600 acres of land zoned for airport and industrial use. It's the site of the former U.S. Naval Air Station Tillamook, which was home to one of the blimp squadrons that patrolled the Pacific Coast during World War II. The industrial park generates roughly \$2.5 million a year in revenue for the district and operates on a \$5-6 Million dollar budget. The Port has many areas: distribution of water, wastewater, stormwater, roads, buildings, admin, air museum, airport, septage receiving, and railroad. Access to fiber optic cable is throughout the park.

The Naval Air Station facility consisted of two massive blimp hangars, administrative, and residential quarters and more than 1,600 acres of land. The station was decommissioned in 1948 and has evolved into the core of Tillamook County's industrial sector in the 70 years since.

The Port also owns most of the right of way on the former Southern Pacific line over the Coast range, which was built between 1906 and 1911. It stretched 95 miles from Tillamook, up the coast to Wheeler, then east through the Coast Range to the Portland area. It hugged the mountainsides along the Salmonberry River and included river crossings and wooden trestles – some 200 feet high. Currently, there is no freight on the rail line, but the Port still operates the rail yard in Banks. The Oregon Coast Scenic Railroad leases over 40 miles on the coast side of the rail for their excursions, and the Port recently has leased the right of way to the Salmonberry Trail Intergovernmental Agency (STIA) with the intent for STIA to create the Salmonberry Trail system – on the east side it would be rails to trails, but on the west side, rails with trails, and have the rails and trails co-exist.

Additionally, the Port operates the Tillamook Air Museum. www.tillamookair.com. See more information,

below and in this Almanac.

The Port currently has warehousing, manufacturing areas, airplane hangars, and office space available for lease, along with acreage ranging from under an acre to 70 acres in size, most of those parcels with utilities. More information on what is available can be found at www.potb.org.

The Port's tenant roster includes Tillamook Coast Visitors Association, Near Space Corporation, Stimson Lumber Co., FedEx, UPS,

Frito Lay, Cruiser Tunes, Coleman Auto Repair, Sierra Springs, Stowaway Gourmet, 24/7 Auto, Food Roots, Tillamook BioGas, NRCS, SWCD, OWRD, and Silkwood Fitness, among others. Stay tuned for the development of a PDGA competition disc golf course, coming soon!

Tillamook Municipal Airport (TMK)

5,001 ft. long main runway (13-31), 2,900 ft. alternate runway (01-19)

Medium Intensity Runway Lights (MIRL), Precision Approach Path Indicator lights (PAPI)

Global Positioning System non-precision approach/departure, beacon, wind cone and segmented circle airport marker system, Automated Weather Observation System III (AWOS) including state-of-the-art meteorological sensors to determine wind, visibility, cloud height, pressure, and temperature. Local access weather available by calling 503-842-8792.

Generous tie-down apron, security fencing, 24/7 card-lock fuel farm with 100 LL AV and Jet A aviation fuel, a conference room, and a pilot's lounge are all on site. Passenger waiting area and rest rooms at the airport office, located on the west side of the airport at mid-field. Hangars onsite (capacity for 40 aircraft); space available for hangar construction with long-term lease. Email info@tillamookairport.com for more information.

The Port of Garibaldi

The Port of Garibaldi is the closest seaport to Portland and was estab-

lished in 1910.

The port is home to key businesses in the city of Garibaldi, as well as the U.S. Coast Guard, which has operated a lifesaving station in Garibaldi since the 1930s. (It was originally located at Barview.).

Port property also houses an RV park, restaurants, fishing charters, shrimp, crab and fish processing facilities, a lumber mill and recreational businesses along with an events tent that houses music acts during Garibaldi Days.

The marina at Garibaldi has moorage for 300 vessels and serves as the base of operations for several commercial fishermen and charter operations. The marina also has a public boat launch for people wishing to fish, crab or get to the Pacific Ocean.

Port property also features the Garibaldi Lions Club's Lumbermen's Park and an antique train display. A port-area walking path is a popular draw for local residents as well as visitors.

A \$16.1-million federal stimulus funding project capped the Tillamook Bay north jetty, thereby improving bar conditions for boats entering the ocean. In the summer of 2009, crews dredged the entrance to the Garibaldi harbor. That work was financed with \$700,000 in stimulus funds. In 2013-14, the Port of Garibaldi's Commercial Avenue wharf was rebuilt – from the water up. The wharf had been in use since the 1940s.

The Port of Nehalem

Established in 1909 the Port of Nehalem played a primary roll in maintaining the navigation channel and the Nehalem River markers. This mission was to help sustain the environment of the Nehalem River. Well-managed port assistance enhances the health, navigability, safety and provide residents, visitors and fishermen accessibility of the Nehalem River. The port's key issues are dredging, channel marking and maintenance.



Tillamook County Fairgrounds

The Tillamook County Fairgrounds was established in 1891, initially at a site on Third Street near what is now the downtown area. It moved to its current 68-acre site in 1928.

In addition to choreographing the annual county fair, the fairgrounds host many public events and community activities.

There are 27 buildings, including the main exhibit hall, a convention center and auditorium with a commercial kitchen, tennis courts and roller skating rink. There are four livestock barns, horse stables, indoor and outdoor riding arenas, 4-H dormitory with kitchen, assorted service structures, and a half-mile racetrack with grandstand seating for 4,000 spectators.

The county fair is the biggest annual draw to the fairgrounds, but the facilities bustle year-round. It was highlighted as one of the 10 best county fairs in the nation by USA Today in 2010. An annual highlight is the Pig 'N'



Ford races, an event involving Model T Fords and live pigs that has to be seen to be believed. Another crowd favorite is the daily series of live Pari Mutuel horse racing followed by three nights of top rated mainstage entertainment and a Demolition derby for the finale. All of which are Free with your paid admission. Fun for the whole family.

Among the largest public events held at the

Fairgrounds is the Tillamook County Rodeo in June; Bulls & Broncs in March; The black and white, Jersey and Holstein state show; holiday and Spring craft bazaars; Gun & Knife show and the Headlight Herald's 'Home and Garden Show' in April. Numerous other organizations host dinner and auction banquets throughout the year.

The fairgrounds provide multiple rental facilities for meetings, weddings, Quinceanera's, birthday & Skate parties, Jeep rallies, car shows and swap meets. We have space for almost any Occasion.

Tillamook County Fairgrounds
 4603 E 3rd St., Tillamook, OR, 97141
 P.O. Box 455, Tillamook OR, 97141
 Phone: (503) 842-2272
 Fax: (503) 842-3314
 Email: Tillamookfair@tillamookfair.com
 Website: tillamookfair.com

Tillamook Bay Community College

Tillamook Bay Community College campus at the east edge of town is more than a state-of-the-art educational facility, say local officials.

It's another example of what state Senator Betsy Johnson calls Tillamook's renaissance.

Tillamook County voters approved a \$9.9-million public bond measure in May 2007, with a \$4.9-million state match, to fund the community college's construction, in addition to creating planned satellite facilities in north and south Tillamook County, which opened in 2013.

The college provides post-secondary education and career technical training and offers: Associate of Applied Science degrees, transfer college credit, continuing education and non-credit courses that support workforce training, and pre-college learning, English for Speakers of Other Languages, and GED preparation courses.

In 2015, the TBCC Board of Education met with local partners, donors, local and state officials and community members to break ground on the new



Partners for Rural Innovation Building. The Partners building, located on Third Street across from the Tillamook County Fairgrounds, opened in February of 2017. It is the new home of OSU Extension Service, OSU Open Campus, provides the classroom space for TBCC's Agriculture and Natural Resources degree program and has offices for Tillamook County Economic Development, TBCC's Small Business Development

Center and Visit Tillamook Coast. The building brings together the county's agricultural and natural resource educators and economic and business development partners under one roof to gain a more effective system of collaborative resource sharing. Together they support innovation, entrepreneurialism, job readiness and post-secondary degree attainment for citizens of Tillamook County.

MILEAGE & DRIVING TIMES

for U.S. Highway 101

Color Key:												
	Astoria	Brookings	Cannon Beach	Coos Bay	Florence	Lincoln City	Long Beach, Wa.	Newport	Pacific City	Seaside	Tillamook	Westport, Wa.
Mileage												
Driving Times hours:minutes												
Astoria	•	3:38	25.6	235	186	109	19.2	134	89.8	17	65.4	85.9
	•	8:22	:34	6:09	4:59	2:30	:28	3:57	2:02	:23	1:23	1:50
Brookings	338	•	314	107	156	229	355	205	251	322	273	504
	8:22	•	7:48	2:32	3:36	5:49	8:36	5:12	6:24	7:58	6:55	9:31
Cannon Beach	25.6	314	•	207	158	84.4	44	109	65	8.9	40	108
	:34	7:48	•	5:25	4:15	2:02	:55	2:37	1:34	:14	1:03	2:17
Coos Bay	235	107	207	•	49	123	248	98.2	145	215	167	320
	6:09	2:32	5:25	•	1:10	3:23	6:11	2:47	3:59	5:30	4:30	7:53
Florence	186	156	158	49	•	74.1	199	49.3	96	166	118	266
	4:59	3:36	4:15	1:10	•	2:14	5:02	1:37	2:49	4:20	3:21	6:24
Lincoln City	109	229	84.4	123	74.1	•	125	24.9	22	92.4	43.9	192
	2:30	5:49	2:02	3:23	2:14	•	2:51	:37	:39	2:10	1:10	4:13
Long Beach, Wa.	19.2	355	44	248	199	125	•	150	106	33	81.4	80.2
	:28	8:36	:55	6:11	5:02	2:51	•	3:25	2:22	:42	1:43	1:39
Newport	134	205	109	98.2	49.3	24.9	150	•	46.7	117	68.6	217
	3:57	5:12	2:37	2:47	1:37	:37	3:25	•	1:13	2:44	1:45	4:48
Pacific City	89.8	251	65	145	96	22	106	46.7	•	73	24.5	172
	2:02	6:24	1:34	3:59	2:49	:39	2:22	1:13	•	1:41	:41	3:44
Seaside	17	322	8.9	215	166	92.4	33	117	73	•	48.6	99.7
	:23	7:58	:14	5:30	4:20	2:10	:42	2:44	1:41	•	1:02	2:06
Tillamook	65.4	273	40	167	118	43.9	81.4	68.6	24.5	48.6	•	148
	1:23	6:55	1:03	4:30	3:21	1:10	1:43	1:45	:41	1:02	•	3:09
Westport, Wa.	85.9	504	108	320	266	1.92	80.2	217	172	99.7	148	•
	1:50	9:31	2:17	7:53	6:24	4:13	1:39	4:48	3:44	2:06	3:09	•



LIGHTHOUSES

from north to south

Grays Harbor - 1898
Westport, Wash.

North Head - 1898
North Head, Wash.

Cape Disappointment - 1856
Cape Disappointment, Wash.

Tillamook Rook - 1881
Ecola State Park, Cannon Beach, Ore.

Cape Meares - 1890
Three Capes Scenic Loop, Tillamook, Ore.

Yaquina Head - 1873
3 Miles North of Yaquina Bay entrance, Newport, Ore.

Yaquina Bay - 1871
Yaquina Bay State Park, Newport, Ore.

Heceta Head - 1894
North of Siuslaw River

Umpqua River - 1894
Winchester Bay, Reedsport, Ore.

Cape Arago - 1934
Gregory Point, Charleston, Ore.

Coquille River - 1896
Coquille River, Bandon, Ore.

Cape Blanco - 1870
Port Orford, Ore.



Seafood Market

AT GARIBALDI LANDING

GET YOUR FRESH SEAFOOD WITH US.

Caught and processed with care in the American Pacific Northwest.
We partner with only small scale fishermen who harvest only sustainable species.

STORE ADDRESS:

500 S. Biak Ave, Garibaldi, OR 97118

(Left at the port of Garibaldi sign on your way to the docks)

Hoodriver, OR (541) 436-3474

Ilwaco, WA (360) 642-3833

Store hours: open 7-days a week

10% DISCOUNT
OFF YOUR PURCHASE ON FRESH
AND FROZEN SEAFOOD WHEN
MENTIONING THIS AD.

CAN'T VISIT IN PERSON? See what's available at fishpeopleseafood.com



AS A CERTIFIED B CORP WE BALANCE
PEOPLE, PLANET & PROFITS IN EVERY
DECISION WE MAKE.

GARIBALDI LANDING FISHERMEN



@FISHPEOPLE_SEAFOOD

Manzanita



Photo by Brad Mosher

Manzanita is Tillamook County's northern most city and one of the most popular for second-home owners. Nearly three-quarters of Manzanita's homes are owned by people who live outside the area.

The city boasts miles of quiet beaches and a well maintained public park. There is a nine-hole golf course and side streets are a pleas-

ant mix of businesses, residences and vacation homes.

Local attractions include Manzanita Farmer's Market – open during the summer from early June until mid-September, an annual Fourth of July Parade, and the annual Muttzanita Festival. The town's Hoffman Center for the Arts is a popular spot for locals and visitors, with art workshops, live musical

INFORMATION

Population:
393

Elevation:
31 feet

ZIP Code:
97130

City Hall:
543 Laneda Ave.
P.O. Box 129
Manzanita, OR 97130
(503) 368-5343
www.ci.manzanita.or.us

City Manager:
John Kunkel

City Council:
Mayor Mike Scott,
Linda Kozlowski, Hans Tonjes,
Jerry Spegman, Steve Nuttall
Meets: 1st Wednesday after 1st
Monday, 7 p.m., City Hall

Planning Commission:
Chair: Karen Reddick-Yurka,
Lee Hiltenbrand, Burton Went,
Jenna Edginton, John Nanson,
Steven Bloom
Meets: 3rd Monday,
4 p.m., City Hall

Public Safety Department:
**(police and emergency
management services)**

Chief: Erik Harth
165 S. 5th St., Manzanita
(503) 368-7229

Fire:
**Nehalem Bay
Fire and Rescue**
36375 Highway 101 N.
Nehalem, OR 97131
(503) 368-7590
nehalembyfirerescue.org

Public Works:
P.O. Box 129/ 1090 Oak St.
Manzanita, Oregon 97130
Director: Dan Weitzel
(503) 368-5347
(503) 815-1911



Library Branch:
571 Laneda Ave., Manzanita
(503) 368-6665
Library Hours: Mon, Wed., Fri.
noon to 5 p.m., Tues., Thurs. noon
to 8 p.m., Sat. 10 a.m. to 3 p.m.



Post Office:
370 Laneda Ave.
Manzanita, OR 97130

(503) 368-6110



Schools:
**Neah-Kah-Nie School
District No. 56**
504 N. Third Avenue
P.O. Box 28
Rockaway Beach, OR 97136
(503) 355-2222

Fire Mountain School
6505 Elk Flat Road, Arch Cape, OR
97102, (503) 436-2610
firemountainschool.org

Sewer:
**Nehalem Bay
Wastewater Agency**
35755 7th Street
P.O. Box 219
Nehalem, OR 97131
Office: (503) 368-5125
Treatment Plant and for after
hours emergencies:
(503) 368-5000

Camp at the Coast

Tillamook County Parks Department

6 Campgrounds located throughout Tillamook County

- ◆ On-site Park Hosts
- ◆ Hot Showers
- ◆ Fishing, Scuba Diving & Surfing
- ◆ RV & Tent Sites
- ◆ Beach & River Access
- ◆ Hiking, Biking & Playgrounds
- ◆ Cabins
- ◆ Nearby Boat Launches
- ◆ Bird Watching & View Points
- ◆ Community Shelter
- ◆ Close to Local Attractions
- ◆ Relax in Beautiful Natural Areas

Open Year-Round • (503) 322-3522 • www.co.tillamook.or.us/parks

Reserve Online: reservations.co.tillamook.or.us

performances, film screenings and readings from authors, as well as an ongoing clay program and writing lounge.

Laneda Avenue, which runs through the downtown from U.S. Route 101 to the beach, features an array of restaurants and shops catering to tourists.

The name "Manzanita" means "little apple" in Spanish. This came from the many Manzanita plants that covered the hillsides and bears fruit that looks like a little apple.

Legend has it that Spanish explorers buried treasure on nearby 1,631-foot Neahkahnie Mountain, which overlooks the city, but that was long before Manzanita was there.

The mountain extends dramatically down into the sea on the north end of Manzanita. A trail up the mountain leads to a breathtaking panoramic view of the northern Oregon coast and the Pacific Ocean.

Manzanita is sandwiched between two beautiful state parks - Oswald West State Park to the north and Nehalem Bay State Park on the south.

Nehalem Bay State Park is on the south end of town and is the larger of the two. The park extends to the tip of the spit enclosing Nehalem Bay and features large RV campgrounds, yurts, a horse camp with corrals, air strip with fly-in camping, and a hiker-biker camp.

Nehalem



Photo by Katherine Mace

Nehalem, incorporated in 1899, was named for the Nehalem Tribe also known as the Tillamook people. In the native Salishan languages Nehalem means “place where people live.”

The Nehalem River flows in all four of the northwest counties of Oregon and cuts completely through the Coast Range. The first bold point extending to the sea north of Nehalem Bay is Neahkahnie Mountain.


The Nehalem post office was established in 1871, with Samuel Corwin as first postmaster. When John M. Alley was postmaster in 1884, the name was changed to Onion Peak. By this time the office was some miles north up the valley of North Fork Nehalem River and it was named for the nearby mountain, Onion Peak. A new post office with the name Nehalem was established in 1884 at or near the present community.

Mohler, located a few miles south of Nehalem, made its appearance as “Balm” when that post office was established in 1897. In 1911, the

name was changed to Mohler. The change is said to have been made at the request of E. E. Lytle, who built the Pacific Railway and Navigation Company line into that part of Tillamook County. The station and post office were named in compliment to A. L. Mohler, a prominent railroad official and one-time president of the Union Pacific.

Nehalem merchants and residents have worked hard in recent years to create a tourist-friendly downtown featuring gift shops and restaurants. In addition, access to the river is available at several waterfront parks. Boating and fishing are popular attractions to the area.

Local attractions include antiquing and shopping at the downtown shops, Nehalem Bay Winery, swimming at the Nehalem Community Center and watching a play at Riverhouse Players Theater. Nehalem Bay State Park is a popular spot for camping, hiking and horseback riding.



INFORMATION

Population: 355

Elevation: 8 feet

City Hall:

35900 8th St., Nehalem, OR 97131
(503) 368-5627
ci.nehalem.or.us

City Manager:

Dale Shafer

City Council:

Mayor: Bill Dillard Jr., James Welsh, Hillary Howell, Stacy Jacobsen, Phil Chick
Meets: 2nd Monday, 6 p.m., City Hall

Planning Commission:

Chair: Janet Lease, Julie Chick, Mary Jo Anderson, Lance Stockton
Meets: 4th Wednesday, 7:30 p.m., City Hall

Public Works:

Superintendent: Don Davidson
(503) 368-5155
(503) 801-0955
(Water Emergencies Only)

Police Department:

Tillamook County Sheriff's Office
(503) 842-2561

Fire:

Nehalem Bay Fire and Rescue
Fire Chief: Chris Beswick
36375 Highway 101 N.
Nehalem, OR 97131
(503) 368-7590
nehalembayfirerescue.org

Schools:

Neah-Kah-Nie School District No. 56
P.O. Box 28/504
N. Third Avenue
Rockaway Beach, OR 97136
(503) 355-2222



Sewer:

Nehalem Bay Wastewater Agency
35755 7th Street
P.O. Box 219
Nehalem, OR 97131
Office: (503) 368-5125
Treatment Plant and for after hours emergencies: (503) 368-5000

Post Office:

12810 H Street, Nehalem, OR
(503) 368-6109



hope. safety. support.

TIDES OF CHANGE

Our mission is to provide hope, safety and support to those impacted by gender based violence and shift cultural norms through advocacy, education, and community collaboration.

You can support our efforts by donating to our non-profit organization online or by sending donations to P.O. Box 187, Tillamook, OR 97141

P: 503.842.9486 • Toll-free: 800.992.1679
Text: 503.852.9114 • info@tidesofchangenw.org



H63168

Let our Experienced and Friendly Staff help you with your Automotive needs.

NAPA AUTO PARTS

2005 11th Street, Tillamook
(503) 842-4452

Davison Auto Parts
an official NAPA dealer for all your auto and truck parts!

H46914

Wheeler



The City of Wheeler began as a mill town, but today is known as “the little town with the million-dollar view.” The town was named for C.H. Wheeler, who founded the Wheeler Lumber Company in 1910.

The community prospered in its early years because of its location along the railroad line that ran from the City of Tillamook into the Willamette Valley.

Wheeler is a quiet town where one instantly experiences the beautiful setting along Nehalem Bay with views of Neahkahnie Mountain and plenty of fresh air from the ocean nearby. Fishing and crabbing are popular in the area, and the old train depot in

Wheeler is a stop for the Oregon Coast Scenic Railroad.

INFORMATION

Population: 440
Elevation: 18 feet
ZIP Code: 97147

City Hall:
City of Wheeler
P.O. Box 177/ 775 Nehalem Blvd.,
Wheeler, OR 97147
(503) 368-5767
ci.wheeler.or.us
Open 8 a.m. to 4:30 p.m.,
Monday through Friday

City Manager:
citymgrwheeler@nehalem.tel.net

City Council:
Mayor Doug Honeycutt
Council: Jim King, Jay Verbug,
Michael Glowa, Gordon Taylor
Meets: Third Tuesday, 7 p.m. at
City Hall

Planning Commission:
President: Mike Anderson (chair),
Chantelle Hylton, Joseph Dattilo,
Doug Proctor, Joseph Kelly,
Judith Stone-Aaen, Donald Mitchell,
Anna St. John
Meets: First Thursday, 7 p.m.,
at the Wheeler City Hall


Public Works:
Public Works Director:
John Lewis
(503) 368-4283


Police:
Manzanita Police Dept.
503-368-7229


Fire:
Nehalem Bay Fire and Rescue
36375 Highway 101 N.
Nehalem, OR 97131
(503) 368-7590
nehalembayfirerescue.org

 **Medical:**
Rinehart Clinic
230 Rowe Street
Wheeler, OR 97147
1-800-368-5182

 **Post Office:**
500 Nehalem Blvd.
Wheeler, OR 97147
503-368-5073

 **Community:**
Wheeler Business Association
P.O. Box 516,
Wheeler, OR 97147
503-368-2669

 **Schools:**
Neah-Kah-Nie School District No. 56
P.O. Box 28 /
504 N. Third Avenue
Rockaway Beach, OR 97136
(503) 355-2222

 **Sewer:**
Nehalem Bay Wastewater Agency
35755 7th Street
P.O. Box 219
Nehalem, OR 97131
Office: (503) 368-5125
Treatment Plant and for after hours
emergencies: (503) 368-5000

Rockaway Beach

Before Tillamook Bay’s jetties were built in the early 1900’s, there was a wide sandy beach all the way from Garibaldi to Nehalem Bay. This beach swerved as the only access to what is now Rockaway Beach – then known as “Garibaldi Beaches”. About 1910, the Pacific Railway and Navigation line bean to run trains into Tillamook County. The railroad was a vital factor in the development of Rockaway Beach.

In 1912 Rockaway Beach was connect to Portland by rail. Since the turn of the 20th century, Rockaway Beach has been a destination for vacationers who love to be at the beach.

Annual events include a Fourth of July

parade, fireworks and the Rockaway Beach Kite Festival. away Beach – then known as “Garibaldi Beaches”. About 1910, the Pacific Railway and Navigation line bean to run trains into Tillamook County. The railroad was a vital factor in the development of Rockaway Beach.



INFORMATION

Population: 1,452
Elevation: 17 feet
ZIP Code: 97136
City Hall:
276 Highway 101 S., PO
Box 5
Rockaway Beach, OR 97136
(503) 355-2291
rockawaybeach.or.us

City Manager: Luke
Shepard
lukesh Shepard@corb.us

City Council:
Mayor: Sue Wilson

Schools:
Neah-Kah-Nie School District No. 56
P.O. Box 28 /
504 N. Third Avenue
Rockaway Beach, OR 97136
(503) 355-2222

Utilities:
Utility Clerk:
Becca Harth
(503) 355-2291
City of Rockaway Beach
P.O. Box 5, 276 Hwy 101 S.
Rockaway Beach, OR 97136

Council: Mary McGinnis,
Kristine Hayes, Terry Wal-
hood, Tom Martine, Penny
Cheek
Meets: 2nd Wednesday,
6 p.m. in City Hall

Planning Commission:
Janet McIntire, Zandra
Umholtz, Pat Olson, Mary
McGinnis, Scott Daugherty,
Brian Halverson, Bill Hassell,
Georgeane Zedrick, Sandra
Johnson and Kristina Woida
Meets: 4th Tuesday, 6 p.m.
in City Hall

Public Works:

Medical:
**Tillamook County Com-
munity Health Center**
City Hall, First Floor
276 S Hwy 101, Rockaway
Beach, OR 97136
(503) 355-2700
TTY: 800-735-2900
www.tillamookchc.org

Library:
Rockaway Beach Branch
120 N. Coral, Rockaway Beach.
Monday–Friday, noon to
5 p.m.

Public Works Director:
Rob Morris
410 S. Third St.,
Rockaway Beach, OR 97136
(503) 374-1752
After hours (503) 815-1911

Police Department:
Police Chief: Jody Intravia
220 Highway 101 N.
Rockaway Beach, OR 97136
(503) 355-2252

Fire:
**Rockaway Beach Volun-
teer Fire Department**
Fire Chief: Todd Hesse
276 Highway 101 S.
(503) 355-2978

Saturday, 10 a.m. to 3 p.m.
(503) 355-2665

Post Office:
105 North 3rd Ave.
Rockaway Beach,
OR 97136
(503) 355-2111

Community:
**Rockaway Beach Chamber
of Commerce**
www.rockawaybeach.net



Photo by Dennis Reynolds

Barview

INFORMATION

Population:
Barview + Garibaldi 797

Elevation:
50 feet

ZIP Code:
97136 (Rockaway)

**Tillamook County
Department of Community
Development:**

Building Division
(503) 842-3407

Planning Division
(503) 842-3408

Septic Systems Division
(503) 842-3409

Garibaldi Fire Department
Chief: Jay Marugg
P.O. Box 675/107 Sixth St.
Garibaldi, OR 97118
(503) 322-3635



Staff photos

Water:
**Watseco-Barview
Water District**
P.O. Box 295
18005 U.S. 101 N.
Rockaway Beach, OR 97136
(503) 355-3311
Meets: 2nd Wednesday,
1:30 p.m., at the
Twin Rocks Sanitary
District office

Sewer:
**Twin Rocks
Sanitary District**
P.O. Box 69
Rockaway Beach,
OR 97136
(503) 355-2732
Meets: 2nd Thursday,
9 a.m., at office

Garbage:
R Sanitary Service
P.O. Box 198
Garibaldi, OR 97118
(503) 355-2522

Schools:
**Neah-Kah-Nie School
District No. 56**
P.O. Box 28/504 N. Third Ave.
Rockaway Beach, OR 97136
(503) 355-2222

In 1884 L.C. Smith named Barview for its specular view of the entrance of Tillamook Bay. Barview is where Tillamook Bay meets the Pacific Ocean and is the site of the county's largest park, Barview Jetty County Park.

Made up of three communities Tillamook County, Twin Rocks and Watseco. The Oregon Coast Scenic Railroad winds through the area that encompasses about 250 acres.

In 1908 Victor Mindeleff designed the Tillamook Life Changing Station, which provided assistance to any distressed mariners. During World War II the property went into private ownership and is the only station still remaining in all of Oregon.

Hope Chest Thrift Shop Too
Operated by friendly volunteers
All proceeds donated to area non-profits
Open 10-4, Closed Sunday
503-355-3333 • 316 US-101, Rockaway Beach

H63577

Kerri Lin Charters

Bottom Fishing & Crabbing
503-355-2439
Jeff & Linda Brown
611-A Commercial Ave. • Garibaldi, Oregon
Mailing address:
PO Box 134 • Rockaway Beach, OR 97136

H46843

Ocean Inn "rain or shine."
Staying with us at Ocean Inn is an experience you won't forget. You will want to return again and again.
32 Laneda Ave, Manzanita, Oregon 97130
503-368-7701 • <http://www.oceaninnatmanzanita.com/>

H43694

Fishing & Kayak Headquarters for North Tillamook County

Wheeler Marina
Wheeler, Oregon
503-368-5780

2020 Readers' Choice Award Headlight Herald First Place Winner
Tillamook County's BEST KAKAK

Kayak & Canoe Rentals
Boat & Equipment Rentals
Crab Cooking Facilities
Bait & Tackle • Licenses

278 Marine Drive Wheeler, OR 97147
503-368-5780 • www.wheelermarina.com

H62965

BEACH CRAFTERS MALL

Gifts • Handmade Gifts
Art • Craft Supplies

Open Daily 10-5
116 Hwy. 101 S., Downtown Rockaway Beach
(503) 355-0580

H63576

Looking for a Special Something? You'll find it here!

TRASH & TREASURES

Gifts
Greeting Cards
Clothing
Jewelry
Collectibles
Toys

Open Daily 10-5pm
Visit us on facebook for seasonal hours

When available... Rockaway Beach Fire Dept. Fundraiser Shirts!

180 S. Hwy 101 • Rockaway Beach
503-355-2101

H63058

Garibaldi



Photo by Katherine Mace

Giuseppe Garibaldi, the Italian statesman, was a fisherman and a merchant sailor. So it wasn't a stretch back in 1879 when Postmaster Daniel B. Bayley named the town where pioneers had built seafood processing plants after him.

The site of a fishing and whaling village for the Tillamook Indians, Garibaldi's harbor had been charted by explorers like Drake, Meares, Cook and Vancouver.

Modern-day Garibaldi is an active fishing port that has some of the best fishing, crabbing and clamming on the Oregon coast. Visit Pier's End, the longest pier in Oregon at over 700 feet in length. It is located across Hwy 101

from the historical Coast Guard Headquarters building. Annual events include Garibaldi Days, crab races and Bounty of the Bays. Enjoy clamming, crabbing, fishing, kayaking and canoeing in this fishing village.

The Port of Garibaldi's marina provides moorage for more than 300 vessels, including commercial and charter operators. Garibaldi is also home to the U.S. Coast Guard Tillamook Bay Station and the headquarters of the Tillamook Bay National Estuary



Project.

The Port of Garibaldi is the closest seaport to Portland, and was established in 1910. Port property also houses an RV park, restaurants, fishing charters, shrimp, crab and fish processing facilities, a lumber mill and recreational businesses. The Port of Garibaldi contributes about \$10 million a year to Tillamook County's economy.

Port property also features the Lion's Club

Lumbermen's Park and antique train display. A walking path in the port area is a popular draw for local residents as well as visitors.

The Garibaldi Tourism Commission was formed by the City Council in September 2010 to address the need of promoting tourism in Garibaldi. The commission's vision is of "establishing Garibaldi as the over-night anchor point for exploring Oregon's authentic fishing village, as well as the attractions and natural scenic wonders of all of Tillamook County and the North Oregon Coast."

Garibaldi has more to tout to tourists than its proud fishing heritage. The Oregon Coast Scenic Railroad, a nonprofit dedicated to preserving portions of the old Tillamook County rail line, is based in Garibaldi. Tourists can ride its historic steam engines, and special dinner and holiday trains are offered throughout the year.

The Garibaldi Museum, located at 112 Garibaldi Ave., is dedicated to telling the story of Capt. Robert Gray, who entered Tillamook Bay on Aug. 14, 1788. It also contains exhibits about the maritime history of the Pacific Northwest.

INFORMATION

Population:
Garibaldi + Barview 797

Elevation:
10 feet

ZIP Code:
97118

Area:
1.36 square miles

City Hall:
107 6th St.
P.O. Box 708
Garibaldi, OR 97118
(503) 322-3327
ci.garibaldi.or.us

City Manager:
Juliet Hyams

Public Works:
Public Works director:
(503) 322-0217

City Council:
Mayor Tim Hall,
Gaylord Forsman, Judy Riggs,
Katie Findling and Laurie Wandell
Meets: 3rd Monday, 6:30 p.m.,
City Hall

Planning Commission:
Pro-Term Chair: Carolee North
Nathan Findling, Judith Parker,
James Buker, Roy Hamilton
Meets: 4th Monday, 6:30 p.m.,
City Hall

Police Department:
Tillamook County Sheriff's Office
(503) 842-2561

Fire:
Garibaldi Fire Department
Chief: Jay Marugg
(503) 322-3635

Schools:
Neah-Kah-Nie School District No. 56
P.O. Box 28/504 N.
Third Avenue
Rockaway Beach, OR 97136
(503) 355-2222

Library:
107 Sixth St.
(City Hall)
Garibaldi
(503) 322-2100
Library Hours:
Mon.-Fri.
noon to 5 p.m.
Sat 10 a.m. to 3 p.m.

Post Office:
511 Acacia Ave.
Garibaldi, OR 97118
(503) 322-3675



Photo by Lois Bezieff



• Featuring **LIVE SEAFOOD**
Ling Cod, Crab, Manila Clams, Netarts Oysters, Rockfish
• Fillet Service & Crab Cooking
Ice & Crab Bait

304 Mooring Basin
Garibaldi, OR
Store 503-322-0080
Dock 503-812-1602
Home of the Blade!

H64695

Come fish the great Pacific with us!

SIGGI-G OCEAN CHARTERS

PO BOX 536 GARIBALDI, OR 97118
Joe Ockenfels & Carol Brown

(503) 322-3285
WWW.SIGGI.COM

BOTTOM FISH **CRAB**
HALIBUT **SALMON**

H64694



Bay City



INFORMATION

Population:

1,442

Elevation:

17 Feet

ZIP Code:

97107

City Hall:

5525 B St./P.O. Box 3309
Bay City, OR 97107
(503) 377-2288
www.ci.bay-city.or.us

City Manager: *Liane Welch*

City Recorder:

(503) 377-2288

City Council: Mayor David McCall

President: Kathleen Baker

Councilors: Tom Imhoff,
Helen Wright, Melissa Rondeau,
Wendy Krostag, Gloria Wiechmann

Meets: 2nd Tuesday, 6 p.m.,
City Hall

Police Department:

Tillamook County Sheriff's Office
(503) 842-2561

Planning Commission:

Commission Chair: Pat Vining
Members: Dan Overholser,
Stephanie Ayhens, Doug Steinbach,
Gary Frey
Meets: 3rd Wednesday, 6 p.m.,
City Hall

Public Works:

8000 Elliott St.
P.O. Box 3309
Bay City, OR 97107
(503) 377-4121
8 a.m. - 4:30 p.m., Mon.-Fri.
After-hours emergencies
call (503) 815-1911

Public Works Director:

Roy Markee

Bay City Volunteer

Fire Department:

9390 4th Street
Bay City, OR 97107
Chief Darrell Griffith
(503) 377-0233

Schools:

Neah-Kah-Nie School

District No. 56

P.O. Box 28

504 N. Third Ave.

Rockaway Beach, OR 97136

(503) 355-2222

Post Office:

9220 5th Street

Bay City, OR 97107

(503) 377-2595

Library:

5525 B Street, Bay City

503 377-0231

Library Hours

Tues-Fri noon to 5 p.m.

Sat 10 a.m. to 3 p.m.

Bay City, which commands a gorgeous view of Tillamook Bay, has made a conscious decision to focus its planning on permanent residents, rather than part-time, second-home developments. With a population of about 1,675 residents, it's one of the larger residential communities in the county.

One of the most prominent buildings in town is the Bay City United Methodist Church, which was dedicated in 1893. The building still looks much as it did 110 years ago.

Another notable structure is the Bay City Arts Center, which is home to an array of events, classes and community gatherings.

One of the highlights of Bay City is Kilchis Point Reserve, roughly 200 acres along Tillamook Bay owned by the Tillamook County Pioneer Museum who holds the property in the public trust. It is a Tillamook County heritage site with an interpretive kiosk illustrating its historical importance as the site of one of the largest permanent Native American villages on the Northern Oregon Coast.

The reserve also protects a unique ecosystem containing a wide variety of vegetation and wildlife. ADA accessible, the reserve features two miles of trails and Caitlin Heusser Bird Watching Station. With restrooms and picnic area, Kilchis Point Reserve is a family and dog-friendly exercise destination for hikes and cycling.

In 1851, Tillamook County's first pioneer settler, Joe Champion came to Kilchis Point. Chief Kilchis allowed him to reside in a spruce stump there while he constructed a cabin. Later on, the first ship built in Tillamook County, Morning Star, was built at Kilchis Point. It was the first ship registered in the Oregon Territory. Fitting into northwest logging history, from 1919 to 1927, Kilchis Point was the site of the Whitney Lumber Company.

Each August Bay City's Pearl & Oyster Music Festival is held with proceeds going into the fund to develop Watt Family Park, the former site of Bay City School. Geared as a family-friendly event, the two-day festival features live music, a beer and wine garden, food and craft vendors and a community resource fair.

BEACH CRAFTERS MALL

Gifts • Handmade Gifts
Art • Craft Supplies

Open Daily 10-5

116 Hwy. 101 S., Downtown Rockaway Beach
(503) 355-0580

H63576



TRANSITIONS CAN BE HARD.

Help your kids avoid the pressures of trying marijuana and other drugs by being a good source of information.

Though marijuana laws are changing in some states for adults, all forms of marijuana can be harmful for a child's growing brain. Start talking with your kids early about the risks. For tips on how—and when—to begin the conversation, visit: www.underagedrinking.samhsa.gov

SAMHSA
Substance Abuse and Mental Health Services Administration

SMA-18-5087FLY

Tillamook Family Counseling Center

Prevention Services:

- Substance use
- Parent supports

(503)-842-8201 • (800)962-2851

tfcc.org



SOS Tillamook

SUPPORT • OVERCOME • STRENGTHEN

Prevention Program of Tillamook Family Counseling Center

H63039

OPEN DAILY AT 11AM | 503.842.7277

MAIN STREET PIZZA COMPANY

Serving You Since 1986!

See Menu Online:
www.mainstreetpizzaco.com



Located in the Tillamook Coastal Plaza
2205 N. Hwy, 101 Tillamook, OR 97141

Tillamook



INFORMATION

Population: 5,231
Elevation: 22 feet
ZIP Code: 97141

City Hall:
Tillamook City Hall, 210 Laurel Avenue, Tillamook, OR 97141 (503) 842-2472, tillamookor.gov

City Manager:
Nathan George (503) 842-2472, Ext. 1829

City Council: Mayor Aaron Burris, Garrett Noffsinger, Rebekah Hopkins, Brian Reynolds, John Sandusky,

Doug Henson and Dean Crist
Meetings: First and third Mondays of each month at 7 p.m. in City Hall.

Public Works:
Director: Tim Lyda
210 Laurel Ave., Tillamook, (503) 374-1826

Tillamook Police Department
Police Chief Terry Wright
207 Madrona, Tillamook (503) 842-2522

Tillamook Area Chamber of Commerce: Director Justin

Aufdermauer, gotillamook.com

Planning Department:
(503) 374-1836 or (503) 374-1830

Planning Commission:
Chair Jan Stewart-Wells,
Ray Jacobs, Tamra Jacobs,
Ruth LaFrance, Carolyn Decker,
Larry Oswald, Dustin Johnson



Post Office:
2200 First St.
Tillamook OR 97141
800-275-8777

Library:
Tillamook County Library
1716 3rd St,
Tillamook, OR 97141, (503) 842-4792

Schools:
Tillamook School District
www.tillamook.k12.or.us
Superintendent Curt Shelley
Tillamook Bay Community College
President: Ross Tomlin
www.tbcc.cc.or.us

Fire:
Fire Chief Daron Bement
2310 Fourth St., Tillamook
(503) 842-7587
tillamookfiredistrict.com

Water & Sewer:
Tillamook Water Department
210 Laurel Ave. Tillamook, OR 97141, (503) 842-2343

Medical:
Tillamook Regional Medical Center
1000 Third Street, Tillamook, OR 97141 (503) 842-4444

Tillamook County Community Health Center
801 Pacific Ave., Tillamook, OR 97141
503-842-3900
TTY: 800-528-2938
www.tillamookchc.org

Trash/Recycling:
City Sanitary Service
2303 11th St.,
Tillamook, OR 97141
(503) 842-6262

Don Averill Recycling, Auto Facility
(503) 457-6023, (503) 842-4588
Tillamook Transfer Station
1315 Ekloff Rd, Tillamook, OR 97141
(503) 842-4588

Tillamook County was established Dec. 15, 1853, on lands previously part of Clatsop, Yamhill and Polk Counties. It was the 12th county in Oregon to be organized. Its name comes from the Killamuk Indians, who were native to the area.

In 1866, the town of Lincoln was renamed Tillamook to stay consistent with the post office's name. In 1889, a courthouse was built, which was destroyed by a fire in 1903. Only the county clerk's vault and its stored records were saved. A new courthouse was built at the same site in 1905 and replaced again in 1933.

The county encompasses seven incorporated cities and three school districts. There are more than 380 miles of roads under county jurisdiction. Tillamook County's 1,125 square miles include nine rivers, four bays and 75 miles of coastline. The county's thousands of acres of forested hills offer opportunities for hunting, camping and off-road vehicles. Its wetlands are home to a large variety of animals, fish and birds.

The State of Oregon, the U.S. Bureau of Land Management, the U.S. Forest Service, County of Tillamook and private timber companies control more than 90% of the land. The

Riverside Floral
Leilani Martin
Owner/designer
lonij1985@gmail.com
riversidefloral.com
riversidefloral.net
503-812-7863
2014 2nd St., Tillamook, OR 97141

Tillamook State Forest is a key aspect of the county's economy. The 500,000-acre forest was replanted after being wiped out by disastrous fires in the 1930's and 1940's. Those trees have now begun to come of age, helping to drive growth in timber harvesting and processing and supporting local education through timber revenues.

The Port of Tillamook Bay boasts the largest industrial park on the Oregon coast. The industrial park encompasses 1,600 acres of land zoned for airport and industrial use. It's the site of the former U.S. Naval Air Station, which was home to one of the blimp squadrons that patrolled the Pacific Coast during World War II, now home to the Tillamook Air Museum.

Tillamook County continues to offer an abundance of seafood, from clams to Dungeness crab to salmon. Approximately 200 miles of navigable water exist. In 1987, as part of an amended Clean Water Act, the National Estuary Program was created. This innovative program finds solutions to environmental problems in at-risk estuaries.

The Estuary Programs conduct scientific assessments in estuarine watersheds that identify priority problems and issues, bring local stakeholders to the table to craft strategies

and solutions, and coordinate the work of many partners to implement those solutions. Reflecting their agricultural roots, native residents cherish its pioneer heritage; descendants of pioneer families continue to be leaders in the community.

COMPLETE HOME MAINTENANCE
SERVING THE NORTH OREGON COAST

• Gutter Cleaning
• Pressure Washing
• Moss Removal
• Roof Treatments
• Annual Maintenance Plans
• Handyman Services
(503) 842-0005

Today's Herbal Choice
Veteran owned and operated.
2180 Larson Rd., Tillamook, OR (503) 354-5014


- **Quality flower** as low as \$30/oz
- **Disco Dabs Shatter** \$10/g
- **Buddies** 50mg Live Resin Gummies \$5/ea
- **CRUMB** 50mg Brownie Bites \$4/ea
- **LIGHT Live Resin** \$12/g
- **BUDDIES** 1g Cartridges \$16.66/ea

All prices are pre-tax.

Likely Finds
Antique Boutique
1912 4th St., Tillamook, OR (971) 272-1694
Open:
Thursday – Sunday
10am to 5pm
likelyfinds@gmail.com

Oceanside

Photo by Katherine Mace



Located nine miles west of Tillamook, unincorporated Oceanside covers approximately 372 acres and counts among its residents artists, craftsmen, writers and musicians. The community had a population of 546 as of the 2019 Census.

Because of the beauty of the area, Oceanside and neighboring Netarts have witnessed steady residential growth in recent years. The local sanitary sewer district just completed a major building project to replace aging equipment and expand capacity to meet future needs.

The town is home to a beachfront restaurant, storage facilities, a coffee shop, a tavern, motels and bed and breakfast establishments.

Most of what is now Oceanside belonged to the Maxwell family, who farmed the land until 1921, when they sold 330 acres to the Rosenberg brothers. The Rosenbergs set out to establish a town, dividing the tract into small lots for cabins and tents. Then came roads, a dance hall, a skating rink, a general store, a cafe and a tavern. Rental cottages and private homes soon followed.

In the 1950s, building proceeded up the hillsides. The 1960s saw tracts built next to the town, which are now neighborhoods known as Camelot, Terrasea, Avalon and Avalon heights. During the past 20 years, Ocean Pines and The Capes were developed.

Downtown Oceanside has a full-service post office, a fire station and a community center that is used for a variety of events.

More than half the homes in Oceanside are second homes. In 1998, community volunteers met to draft an

Oceanside Community Plan. The group developed the following mission statement: "Oceanside's ideal is to safeguard our natural resources and preserve those elements of our community that enrich the spirit and quality of life for those living and visiting here."

The group placed high value on such community assets as scenic ocean and bay vistas, abundant vegetation and wildlife and serenity and privacy. They specified that future development in the area should strive to preserve the "rustic coastal village atmosphere," the natural resources and the beauty of Oceanside for the benefit of residents, visitors and future generations.

The area features Three Arch Rocks National Wildlife Refuge, Cape Meares State Scenic Viewpoint and the Cape Meares Lighthouse. Oceanside Beach has a tunnel through Maxwell Point. During low tide, the tunnel provides access to Tunnel Beach on the other side.



Photo by Hilary Dorsey

INFORMATION

Population: 361

Elevation: 120-160 feet

ZIP Code: 97134

Fire:
Netarts-Oceanside Fire Protection District
Fire Chief: Tim Carpenter
 1235 5th St. Loop W.
 Netarts, OR 97143
 (503) 842-5900


netartsoceansidefire.org
 Meets: 2nd Monday, 6 p.m.,
 at Netarts Fire Hall

Tillamook County Department of Community Development:

Building Division
 (503) 842-3407

Planning Division
 (503) 842-3408

Septic Systems Division
 (503) 842-3409

 **Water:**
Oceanside Water District
 2270 Cape Meares Loop
 Tillamook, OR 97141
 (503) 842-6462

 **Community Involvement:**
Oceanside Community Club
 1550 Pacific Avenue
 Oceanside, Oregon 97134
 (503) 369-3160
 info@oceansidehall.com

 **Sewer:**
Netarts-Oceanside Sanitary District
 1755 Cape Meares Loop Rd. W.
 Tillamook, OR 97141
 (503) 842-8231, n-o-s-d.com

 **Schools:**
Tillamook School District
 2510 First Street
 Tillamook, OR 97141
 (503) 842-4414
 tillamook.k12.or.us

 **Garbage:**
Oceanside Sanitary
 (owned by Zwald Industrial Services)
 P.O. Box 282, Oceanside, OR 97134
 (503) 842-2282

 **Post Office:**
 1540 Pacific Ave., Oceanside, OR 97134
 503-842-9478



Tangled Yarns LLC

**Yarn Shop & Instruction
 Consignment Artists**

Ongoing free instruction for beginners. Supplies,
 handcrafted hats & scarves. Fused glass, buttons,
 shawl pins, jewelry.

**207 Main Ave • Downtown Tillamook
 (541) 418-2329**



Netarts



Once a sleepy, all but undiscovered unincorporated corner of Tillamook County, Netarts has stepped into the spotlight in the past few years as its ocean views have drawn second-home buyers and residential builders.

Netarts was first settled in the 1850s, but it didn't catch on with visitors until just after the turn of the 20th century, when "Happy Camp" was built as a summer retreat for families from the Willamette Valley.

Though the camp was more primitive than some coastal destinations, it developed a dedicated following. The descendants of many of those early vacationers still come to Netarts to enjoy its quiet atmosphere and beautiful location on Netarts Bay.

The community in recent years has undergone a residential building boom and now boasts a strong mix of permanent and part-time residents. The Netarts Community Club facility was donated to the club in 1941. The approximately 700-square-foot facility is available to rent and is used for public meetings and events.

Netarts Bay - protected from the Pacific Ocean by Netarts Sand Spit - is a popular recreation site. Its boat landing offers access to fishing, clamming, crabbing and scuba diving. Netarts Bay is famous for its sand dollars and its oysters.



Celebrating 22 Years! "...so close to the wild Pacific Ocean that you can reach out the window and grab a fistful of sea gull feathers..." *The Oregonian*

Happy Camp Hideaway
Vacation Resort

Call (503) 842-5953 for availability or email happycampnetarts@aol.com www.happycamphideaway.com
825 Happy Camp Rd., Netarts, OR

H04680



INFORMATION

Population: 778

Elevation:
60 feet

ZIP Code:
97143

Tillamook County Department of Community Development:

Building Division
(503) 842-3407

Planning Division
(503) 842-3408

Septic Systems Division
(503) 842-3409

Fire:
Netarts-Oceanside Fire Protection District
Fire Chief: Tim Carpenter
1235 5th St. Loop W.
Netarts, OR 97143
(503) 842-5900
netartsoceansidefire.org
Meets: 2nd Monday, 6 p.m., at Fire Hall



Water:
Netarts Water District
4970 Crab Ave. W.
Netarts, OR 97143
(503) 842-9405

Meets: 4th Tuesday, 7 p.m., at water district office

Sewer:
Netarts-Oceanside Sanitary District

1755 Cape Meares Loop Rd. W.
Tillamook, OR 97141
(503) 842-8231, n-o-s-d.com

Meets: 3rd Thursday, 6:30 p.m., alternating between Oceanside Community Club and Netarts Community Club

Garbage:
City Sanitary Service
(503) 842-6262
citysanitaryservice.com

Community Involvement:
Netarts Community Club
P.O. Box 12,
Netarts, OR 97143
503-842-4652

Post Office:
1355 Phelps St.
Netarts, OR 97143
503-842-6973

Beaver



Staff photos

In the late 1800's, Beaver, on an inland stretch of U.S. Route 101, 15 miles south of Tillamook, and the neighboring community of Blaine, six miles up the Nestucca River. Beaver's first postmaster was appointed in Aug. 1889. The region's Upper Nestucca River Road is a nationally designated Scenic Back Roads

Byway, connection Beaver to the community of Carlton and the wine country of the Willamette Valley.

Beaver boasts a one of a kind gun shop, service station and a number of other business; as well as an active community church. As for the beaver –the town's namesake – Jim Fox, former owner of the former grocery and a lifelong Beaverite says "There are plenty of beaver."

Family owned, Beaver Firearms and Grocery is a rare friendly country gem opened every day for food and your outdoor needs!

A few miles north of Beaver, is a very accessible hike to Munson Falls. The hike is about a quarter of a mile from the parking lot, and trail follow Munson Creek the entire way. This incredible 315-foot falls is a hidden treasure in Tillamook County and the trek is easy for any hiking level. Munson Creek Falls is



BEAVER FIREARMS AND GROCERY

Featuring Netarts Oysters
(call for availability)

Competitive pricing on Guns & Ammunition

Groceries Beer • Wine

Family Owned and Operated

ON HWY. 101 IN BEAVER, OR
(503) 398-5595



INFORMATION

Population: 103	(NRF's Beaver Station is at 20055 Blaine Rd., and the Blaine Station is at 32750 Upper Nestucca River Rd.)
Elevation: 89 feet	Tillamook County Department of Community Development:
ZIP Code: 97108	Building Division (503) 842-3407
Fire Department: Nestucca Rural Fire District 30710 Highway 101 S. Cloverdale, OR 97112 (503) 392-3313	Planning Division (503) 842-3408
	Septic Systems Division (503) 842-3409

Water:
Beaver Water District
24570 1/2 U.S. Highway 101 S.
Beaver, OR 97198 (503) 398-5514

Garbage:
Nestucca Valley Sanitary Service
31405 U.S. 101 S., Hebo, OR 97122
(503) 392-3438

Post Office:
31155 Highway 101 S.
Hebo, OR 97122
(503) 392-3137


Schools:
Nestucca Valley School District
Superintendent:
Misty Wharton
36925 Highway 101 S.
P.O. Box 99
Cloverdale, OR 97122
(503) 392-3194 ext. 404
nestucca.k12.or.us

the tallest waterfall in the Oregon Coast Range.

If you are looking for a challenging hike, the upper trail is more strenuous than the lower trail and will take you past scenic outlook points. Beaver is the place to stop by and say "hi".



Hebo



Staff photos



The origin of the name Mount Hebo is unclear but legend says the earlier pioneers described the view as "Heave Ho" and over time was translated to Hebo.

The name Hebo is of Chinese origin meaning "Lord of the River".

Mt. Hebo is located on the boarder of Tillamook County and Yamhill County in the Siuslaw National Forest. Mount Hebo is one

of the highest peaks in the norther Oregon Coast Range; rising 3,175 feet covered in dense wood of conifer, sword fern and elderberry among many other native foliage.

In the mid 1800's settlers in the area east of Mount Hebo set fire to Mount Hebo and

then again in 1910. Between 1930 and 1950 Mt. Hebo was regularly torched by fires to help the ecology. Some of the burn areas were left alone to recover on their own and some were re-planted.

Between 1956 and 1980 Mt. Hebo was home to the the Cold War Mission of the 689th Aircraft Control and Warning squadron. The Air Force radar station's mission was to scan the skies of the Pacific for Soviet Bombers. The winter weather atop of Mount Hebo were so harsh

the radar equipment was to often destroyed.

In 1980 the base was shut down and moved to western Montana. If you wish to visit you can

take a beautiful drive in the dense woods to the top of Mount Hebo for breath taking views south of Haystack Rock to north of Tillamook. Lake Hebo is a 20-minute drive from Hwy 22; offering camping, fishing and hiking.





31000 Highway 101 South, Hebo, OR 97122
(503) 392-4509

Yellow Dog Espresso is a drive thru espresso kiosk in the heart of downtown Hebo where we use local product and make our own baked goods.

INFORMATION

Population:
182

Elevation:
60-80 feet

ZIP Code:
97122

Fire:
Nestucca Rural Fire Protection District
Fire Chief:
James Oeder
30710 Highway 101 S.
Cloverdale, OR 97122
(503) 392-3313
joeder@nrfpd.com

Water/Sewer:
Hebo Joint Water & Sanitary Authority
P.O. Box 328, Hebo, OR 97122
(503) 392-6100
Meets: 2nd Monday, 7 p.m.,
at Hebo Christian Center annex


Garbage:
Nestucca Valley Sanitary Service
Drawer A, Hebo, OR 97122
(503) 392-3438
nvssgarbage.com

Tillamook County Department of Community Development:

Building Division
(503) 842-3407

Planning Division
(503) 842-3408

Septic Systems Division
(503) 842-3409



Post Office:
31155 Highway 101 S.
Hebo, OR 97122
503-392-3137

Schools:
Nestucca Valley School District
Superintendent: Misty Wharton
36925 Highway 101 S.
P.O. Box 99
Cloverdale, OR 97122
(503) 392-3194 ext. 404

Cloverdale



Staff photos



The name Charles Ray is central to the history of Cloverdale. The community's first post office was set up in Ray's mercantile store on July 1, 1899. Ray and his father established Cloverdale's first cheese factory and hotel. Even the name "Cloverdale" was borrowed from Ray's favorite place to visit in California.

Many of the town's wooden buildings were destroyed by fires – in 1920, 1934, and most recently in 2011 (the town's fire station was a casualty in the 2011 fire) – but some examples of the community's rich history are still standing. Among them are two historic churches, several older commercial buildings and a number of older houses.

Highway 101 passes right through the downtown core of this quiet pastoral setting. Here you'll find a small business community with a convenience store and other shops, an antique store, fabric shop and dining establishments. A unique destination on the North Coast Food Trail, Nestucca Bay Creamery Cheese Shop is a small retailer featuring Handmade

Farmstead Cheese which is crafted with milk from cows pastured on a fifth generation Nestucca Valley dairy farm dating from 1876. They offer cheese samples and also sell local honey, homemade jams, locally-sourced meat and other goodies.

Cloverdale honors its rural heritage and dairy industry each year on July 4th with

Cloverdale boat ramp access pass available

Family-owned specializing in yarn and fiber arts, custom fishing rods and hand-tied fishing flies and lures

Tuesday - Saturday 9am to 5pm
(503) 392-3277

34445 Hwy 101 South
Cloverdale, OR 97112

rodreelwoolwheel@outlook.com



the Cloverdale Festival that is sponsored by the Nestucca Valley Chamber of Commerce and Lions Club. There is a pancake breakfast at Nestucca High School and a parade

led by the prettiest cow in town. The parade is followed by a classic auto show and live music, along with food and craft vendors.

Do some shopping at the antique stores in the area. Find vintage knick-knacks and hidden gems and get breakfast or lunch at one of the local restaurants.

INFORMATION

Population: 177	Public Works: Tillamook County Department of Community Development:	Septic Systems Division (503) 842-3409
Elevation: 26 feet	Building Division (503) 842-3407	Fire: Nestucca Rural Fire District 30710 Highway 101 S Cloverdale, OR 97112 (503) 392-3313
Area: 156 acres	Planning Division (503) 842-3408	
ZIP Code: 97112		

Water:
Cloverdale Water District
P.O. Box 166, 34350 U.S. Highway 101 S. Cloverdale, OR 97112
(503) 392-3515
Meets 2nd Monday, 7 p.m., at office

Post Office:
34480 Highway 101 S. Cloverdale, OR 97122
(503) 392-3393

Garbage:
Nestucca Valley Sanitary Service
31405 U.S. Highway 101 S., Hebo, OR 97122
(503) 392-3438

Sewer:
Cloverdale Sanitary District
P.O. Box 166, 34350 US Highway 101 S. Cloverdale, OR 97112
(503) 392-3117
Meets: 1st Wednesday, 7 p.m., at Office

Schools:
Nestucca Valley School District Superintendent:
Misty Wharton
36925 Highway 101 S. P.O. Box 99 Cloverdale, OR 97122
(503) 392-3194 ext. 404

Medical:
Tillamook County Community Health Center, South County Clinic
34335 South Hwy 101 Cloverdale, OR 97112
(503) 392-4200
(800) 528-2938
TTY: Oregon Relay Service (800) 735-2900
www.tillamookchc.org

Community Involvement:
Nestucca Valley Lions Hall
P.O. Box 177/ Parkway Drive Cloverdale, OR 97112
(503) 965-6570



Historic Train Rides

Steam-Powered Excursions and Refreshments! Departs from Garibaldi

All excursion's starting at \$20 • All ages are welcome
Sunset Dinner Train starting at \$180 - Ages 15+

**Tickets, Gift Cards and Season Passes
available at oregoncoastscenic.org**

H64689



KRISTY LOMBARD POTTERY



www.kristylombard.com

Local - Handmade - One of a Kind

115 Main Ave #1 Tillamook, OR

H64683

WE'RE KIND OF LIKE A FAMILY, ONLY WE'RE A CREDIT UNION.

At TLC, we understand you're not just a number. You're a person with passions and dreams. And we'll be there to help you fulfill them by recommending financial services that are perfect for you because, well, *we know you.*

Call, visit, or log on to join our Fibre Family today.



Susan, TLC Teller and Beach Mom

1510 3rd St. Tillamook
fibrecu.com | 866.901.3521

 ILikeTLC  FibreFamily



Federally Insured
By NCUA



A DIVISION OF  FibreFederal CREDIT UNION

Pacific City

INFORMATION

Population:
1,076

Elevation:
18 feet

ZIP Code:
97135

Public Works:
Tillamook County Department of Community Development:
Building Division
(503) 842-3407
Planning Division
(503) 842-3408
Septic Systems Division

(503) 842-3409

Fire:
Nestucca Rural Fire District
30710 Highway 101 S
Cloverdale, OR 97112
(503) 392-3313
nrfd.com



Library:
South Tillamook Co. Library Branch
6200 Camp Street,
Pacific City
(503) 965-6163

Library Hours: Mon, Thur, Fri noon to 5 p.m.; Tues, Wed noon to 8 p.m.; Sat 10 a.m. to 3 p.m

Medical:
 **Bayshore Family Medicine**

38505 Brooten Road,
Pacific City, OR 97135
(503) 965-6555

Recycling & Garbage:
Nestucca Valley Sanitary Service
Hebo, OR 97122
(503) 392-3438
Pacific City Transfer Station and Recycle Center
38255 Brooted Rd., Pacific City 97135



(503) 965-6898/(503)815-3975
Post Office:
35230 Brooten Road
Pacific City, OR 97135
(503) 965-6293



Water & Sewer:
Pacific City Joint Water-Sanitary Authority
34005 Cape Kiwanda
Pacific City, OR 97135
(503) 965-6636



Electricity:
Tillamook People's Utility District
1115 Pacific Avenue
Tillamook, OR 97141
(503) 842-2535, tpu.org

Cable TV, Internet and Phone:
Charter Communications
2800 SE Hwy 101
Lincoln City, OR 97367

(888) 438-2427
Century Link
934 NE Hwy 101
Lincoln City, OR 97367
(541) 996-6945
Website: centurylink.com

Community Involvement:
Pacific City - Nestucca Valley Chamber of Commerce
P.O. Box 75, Cloverdale, OR 97112
pcnvchamber.org

(503) 392-4340
Kiawanda Community Center
P.O. Box 1111, Pacific City Oregon 97135
(503) 965-7900

Schools:
Nestucca Valley School District
36925 Hwy. 101 S.
Cloverdale, OR 97112
(503) 392-4892




WEST COAST CAMELS
Pacific City, Oregon
Ride our on-site trail to the Turnaround Oasis
(541) 457-3161

H64706




A great family restaurant with a great menu selection, beer, full bar, video poker room and 7 big flat screen TV's.
34455 Brooten Rd., Pacific City, OR
(503) 965-2000

H64688



A fusion walk of Asian Mama and American Papa. Come wok with us!
6320 Pacific Ave., Pacific City, OR
Dine-in, Take Out and Online Ordering
www.pacificcitybeachwok.com

H64675



Nestucca Adventures

Kayak Rentals and Sales
Authorized Hobie Kayak Dealer
34650 Brooten Rd, Pacific City
503-965-0060
www.nestuccaadventures.com



H64687



Luxury self care product – candles & soaps, lotions & potions
Made in house by hand.
LoveSpell Candle Workshop
34950 Brooten Rd. Suite B4, Pacific City, OR
(503) 483-1029 • www.ritual97135.com

H64691



Old-school counter-serve joint offering fish tacos, burgers & breakfast burritos, plus tap beers.
33260 Cape Kiwanda Dr., Pacific City, OR
(503) 483-1026
www.benandjeffs.com

H64676

There are only a few oceanfront communities on the Oregon Coast that aren't located directly on heavily traveled U.S. 101, and Pacific City – with a population of about 1,000 – is one of them. The highway travels inland several miles, skirting Tillamook Bay and bypassing several quaint communities along the Three Capes Scenic Loop. Pacific City sits at the very south end of that loop, about three miles from U.S. Route 101.

Pacific City has a strong tourism-based economy and is famous as the home of the Pacific City Dory Fleet and the annual Dory Festival (held annually in July). Just off its spectacular oceanfront is Haystack Rock, one of three similar-shaped monoliths which punctuate the Oregon Coast.

Cape Kiwanda, the southernmost of the "Three Capes," offers stunning ocean views and an all-day sand dune adventure for those hardy enough for a steep climb in soft sand. Pacific City is also home to Robert Straub State Park and the confluence of the Big and Little Nestucca Rivers.

Though it's an unincorporated community, Pacific City offers amenities such as a post office, a branch of the Tillamook County Public Library, numerous churches, and a medium-sized supermarket. There's also a hardware store, a medical center, gas station and deli-mart, many motels, campgrounds and RV parks, restaurants, a community center (with weekly Bingo games), a brewpub, a wine shop, real estate agencies and many shops.

The community is served by the 1,875-foot-long Pacific City State Airport, owned and maintained by Oregon

Department of Aviation. Tillamook County Transportation District has two bus stops in Pacific City, offering bus service to Tillamook.

Much of what is Pacific City was originally a dairy farm. Hunting, trapping and fishing, clamming, and mink farming provided other turn-of-the-century means of income.

Sport and commercial salmon fishing always played a significant role. Fishing in the ocean began with 20-foot dory boats rowed out through the surf at Cape Kiwanda. The dory fleet boomed to 600 boats in the 1960s with the community employing five boat builders.

The nearby community of Woods developed before Pacific City, offering a general store, drug store, Rebekah Lodge, sawmill, cabinet shop, photography gallery, postmaster and two weekly newspapers.

Pacific City was originally called Ocean Park and was homesteaded by Thomas Malaney, who platted the town in 1883 along the south bank of the river directly across from Woods. Malaney's family sold a number of lots, but before anyone could build, a flood covered the area in 1894. The flood resulted in moving the town to higher ground just down the river. Pacific City was also the site of the renowned "Brooten Baths," a spa where, for the first quarter of the 20th century, thousands came seeking relief from their illnesses using kelp baths. From 1880 to 1926, the Pacific City area equaled or exceeded many other coastal centers in population.

Some of these visitors decided to settle permanently in

the secluded coastal town, building rows of cottages along the river front and along the town's four unpaved streets. A hand-operated ferry at Woods that carried automobiles and passengers and a boat ferry in Pacific City were the only way across the river before 1916 when a foot bridge was built. Two other bridges followed, including a drawbridge for masted ships. A cannery operated at the mouth of the river.

In 1950, the airport was dedicated, dune grass was planted to stabilize the sand dunes along the shoreline, and a rock road was built to Cape Kiwanda. The first Dory Derby was held in 1959 and continues every summer to this day.

In 1973, Barney McPhillips offered all of Cape Kiwanda and the land along McPhillips Drive for sale. The McPhillips family had owned the Cape and uplands for 100 years. The State Parks Division refused to purchase the Cape because of hazards to hikers, but an appropriation from the legislature and pressure from Governor McCall forced a compromise, deeding the Cape proper to the public. In 1980, an area was sold to Thousand Trails.

Today, Pacific City is still famous as the home of the Dory Fleet and the annual Dory Days Festival. Just to the north of Pacific City is the U.S. Forest Service's Sandlake Recreation Area, a popular destination for off-roading.

Bob Straub Park is the best access for pedestrians to explore the spit at the Big Nestucca and is less crowded than the popular Cape Kiwanda State Park. Pacific City's beaches are perfect for beach combing for agates, sand dollars, hermit crabs and more.

COLD WATER COFFEE
 34950 Brooten Rd.
 Suite B3
 Pacific City, OR
www.coldwater-coffee.com
 @coldwaterandcoffee

- Bulk Candy
- Saltwater Taffy
- Specialty Chocolate
- Tillamook Ice Cream
- Retro & Novelty Candy



PACIFIC COAST CANDY
 34950 Brooten Rd., Pacific City, OR
 (503) 483-1250
www.pacificcoastcandy.com




MONKEY BUSINESS 101 NURSERY
 8005 HWY 101 South, Cloverdale, OR
 (Between the two Pacific City exits)
 (503) 392-4021
 Tuesday to Sunday 9am to 6pm
www.mb101nursery.com
 All Gardening needs in one spot.



Lucky Beach
 BOUTIQUE
 34950 Brooten Rd., • Pacific City, OR
 (503) 302-8465

Neskowin



Photos by Brad Mosher

Proposal Rock, at the mouth of Neskowin Creek, may be the most treasured of Neskowin's natural features. It is said that Sarah Page, who, with her husband, Henry, homesteaded the surrounding land, named it Proposal Rock because her daughter, Della, was engaged there.

A local mystery is the submerged forest of stumps on the beach south of Neskowin Creek. The stumps are visible only when the sands have washed out and tide is low. Radiocarbon dating indicates they are nearly 2,000 years old.

Neskowin Creek originally was called Slab Creek, because a ship had wrecked at the site and lost a large cargo of lumber in the surf. The Page family settled on Neskowin Creek in the 1880s. When Sarah Page became postmaster in 1887, she named the post office Neskowin.

John and Leona Hellenbrand arrived by horseback in 1876, bringing with them 15 or 20 head of cattle. Their homestead was large and stretched well north of present-day Neskowin. By the turn of the century, the Hellenbrands were operating a store and post office.

The Page property was popular with campers from the Willamette Valley and eventually was purchased by James Walton of First National Bank of Tillamook. Walton acquired additional Neskowin properties and in 1909, the Neskowin Subdivision was surveyed. A plat of the town was filed in Tillamook County on April 9, 1910.

Although there were sawmills on Hawk Creek, Slab Creek and the Hellenbrand farm, the principal economy of the Neskowin area was dairy farming. Dairy farmer Harold Schlichting, who owned 160

acres across the highway from the village, eventually built the nine-hole Hawk Creek Golf Course. His barn became the clubhouse.

Neskowin has had two public schoolhouses. The most recent, a one-room building, functioned until 1948. Privately funded Neskowin Valley School, located on Slab Creek, was founded in 1972.

A water system was laid out in 1924 and the Neskowin Regional Water District established in 1980. The Neskowin Regional Sanitary Authority was created at approximately the same time.

Community volunteerism dates back at least to 1922, when the Nesko Ladies Club (now Nesko Women's Club) was organized. The club began as a sewing group for needy families and provided educational and social activities for women of the entire community. Over the years, its fundraising efforts have provided fire and rescue equipment as well as food, clothing and other necessities for people in need.

Since the 1940s, the Neskowin Community Association has organized social events, such as the Fourth of July activities and Golf Scramble, and has funded streetlights, sheriff's patrols on holiday weekends, beach cleanups, and donations to the Nestucca Fire Department for equipment and training of volunteers.

The Neskowin Chamber Music Series is a recent example of individuals working to enhance life in the community.

100 Years of U.S. Police History
Rotating Displays • Artifacts
Group Tours
Interactive Exhibits
Gift Shop
Hey, kids! Come find the Bear Facts!



Open daily 10:00 AM to 5:00 PM in the Wheeler Treasures Antique Mall
320 South Hwy 101, Rockaway Beach, OR 97136
503-354-4454
 Leave a message for group tours/special presentation requests

www.internationalmuseum.org

INFORMATION

Population: 164	Fire: Nestucca Rural Fire District 30710 Highway 101 S. Cloverdale, OR 97112 (503) 392-3313 (NRFPD's Neskowin Station is located at 48000 Highway 1012 S.)	Tillamook County Department of Community Development: Director: Sarah Absher Building Division (503) 842-3407 Planning Division (503) 842-3408 Septic Systems Division (503) 842-3409
Elevation: 20 feet avg.		
ZIP Code: 97149		

Water:
Neskowin Regional Water District
 47880 South Beach Rd.
 P.O. Box 823, Neskowin, OR 97149
 (503) 392-3966
nrwd.embarqspace.com

Neskowin Valley School
 (private pre-K through 8th grade)
 Head of School: Jon Paxman
 10005 Slab Creek Rd.
 Neskowin, OR 97149
 (503) 392-3124
neskowinvalleyschool.com

Sewer:
Neskowin Regional Sanitary Authority
 47880 South Beach Rd.
 P.O. Box 383
 Neskowin, OR 97149
 (503) 392-3404

Post Office:
 48990 U.S. 101, Neskowin,
 OR 97149, (503) 392-4466

Garbage:
Nestucca Valley Sanitary Service
 31405 Highway 101 S.
 Drawer A, Hebo, OR 97122
 (503) 392-3438
nvssgarbage.com

Community Involvement:
Neskowin Citizens Planning Advisory Committee

President: Chair Randall Koch,
randallkoch1@me.com

Schools:
Nestucca Valley School District
 36925 Highway 101 S.
 Cloverdale, OR 97122
 (503) 392-3435
nestucca.k12.or.us

Neskowin Community Association
President: Robin Crowell
robin.crowell@penwool.com
neskowincommunity.org

Nesko Women's Club
 P.O. Box 75
 Pacific City, OR 97135
President: Jeanette Miller
 (503) 965-4540



Care for the whole family

Our dedicated team of professionals are here to care for you and the whole family. We have a wide-range of integrated services and providers to care for your overall health and well-being, including:

- Patient-centered primary care homes, where your health care is integrated into a care team and you are a key part of the team.
- Primary and family health care, mental and behavioral health care and dental health care.
- Three convenient locations throughout Tillamook County.
- We accept private insurance, Medicaid and Medicare, Oregon Health Plan and Veteran's benefits, but no one is ever refused services for an inability to pay.

Se habla español



Central Clinic

801 Pacific Avenue
Tillamook
503-842-3938

Dental Clinic

805 Ivy Avenue, Suite B
Tillamook
503-842-2356

Mobile Clinic

Countywide
Tillamook
503-842-3938

North County Clinic

276 S. Hwy 101
Rockaway Beach
503-842-3938

www.tillamookchc.org • Call toll free for any clinic: 1-800-528-2939, TTY: 711

Key Services

Airports

Nehalem Bay State Airport

A 2,350-foot runway that can handle single-engine aircraft. The airstrip does not have an attendant. It is located near Nehalem Bay State Park and six primitive campsites. The airstrip is used by recreational pilots. For more information, call Oregon Department of Aviation, (800) 874-0102.

Pacific City Airport

The 1,875-foot runway is located next to the Nestucca River. It has been in its present location since the 1920s. For more information, call Oregon Department of Aviation, (800) 874-0102.

Port of Tillamook Bay Airport

A 5,001-foot main runway with an alternate runway of 2,900 feet plus taxiways are offered to pilots using this airport. Spaces are available at the site, as well as AV gas and 100 LL fuel adjacent to RV Park. Meeting space available in a newly renovated 3,100 SF space with a pilot's area, public lounge, and training room with management space. For more information, call the airport in Tillamook, (503) 842-7152, or visit www.potb.org/tillamook-airport.htm.

Ambulance Services

For an ambulance, call 9-1-1

Tillamook Regional Medical Center
(503) 842-4444

**Tillamook Ambulance, a department of
Tillamook Regional Medical Center**
(503) 815-2257

Arts Organizations

Bay City Arts Center

5680 A Street, Bay City, OR 97107-9625
(503) 377-9620
Website: baycityartscenter.org

Hoffman Center

P.O. Box 678, 594 Laneda Avenue, Manzanita, OR 97130
(503) 368-3846
Email: hoffmancenter@nehalemotel.net
Website: hoffmanblog.org

Monday Musical Club of Tillamook

6415 Westwood Ct., Tillamook, OR 97141, (503) 842-2078
Email: info@mondaymusicalclub.com
Website: mondaymusicalclub.com
Oregon Coast Children's Theatre
P.O. Box 538, Toledo, OR 97391
(503) 790-0952
Email: oregoncoastchildrenstheatre@gmail.com
Website: oregoncoastchildrenstheatre.com

Sitka Center for Art and Ecology

P.O. Box 65, 56605 Sitka Dr., Otis, OR 97368
(541) 994-5485
Website: www.sitkacenter.org, E-mail: info@sitkacenter.org

Tillamook Association for the Performing Arts

P.O. Box 571, 1204 12th St., Tillamook, OR 97141
(503) 842-6305
Email: info@tillamooktheater.com

Website: tillamooktheater.com

Business Resources

CHAMBERS OF COMMERCE/ BUSINESS ORGANIZATIONS

Manzanita Business Alliance

P.O. Box 781, Manzanita, OR 97130
(503) 368-6609
Email: info@exploremanzanita.com
Website: exploremanzanita.com

Manzanita Visitors Center

31 Laneda / P.O. Box 781, Manzanita, OR 97130
(503) 812-5510
Email: manzanitachamber@gmail.com
Web: <http://exploremanzanita.com/>

Pacific City-Nestucca Valley Chamber of Commerce

P.O. Box 1078, Pacific City, OR 97135
(503) 392-4340
Email: pcnvchamber@gmail.com
Website: <http://tillamookcoast.com>

Rockaway Beach Chamber of Commerce

Little Red Caboose at the Wayside
103 S. 1st Street, Rockaway Beach, OR 97136
(503) 355-8108
Website: rockawaybeach.net
E-mail: info@rockawaybeach.net

Tillamook Area Chamber of Commerce

208 Main St., Tillamook, OR 97141, (503) 842-7525
Website: tillamookchamber.org
E-mail: info@tillamookchamber.org

Business Services

Economic Development Council

4506 Third St., Tillamook, OR 97141
(503) 842-8222 ext. 1420
Website: edctc.com
Business Oregon Headquarters:
775 Summer St. NE, Suite 200,
Salem, OR 97301-1280
(503) 986-0123
Melanie Olson, Regional Business Development Officer
(503) 801-7155 Website: oregon4biz.com

Oregon Secretary of State, Corporation Division Business Related Services

Public Service Building Suite 151
255 Capitol St. NE, Salem OR 97310
(503) 986-2200, Website: filinginoregon.com

Oregon State Employment Department

875 Union St. NE, Salem 97311, (800) 237-3710
Website: www.oregon.gov/employ/pages/default.aspx

Worksource Oregon

Tillamook Office, 2101 5th Street, Tillamook, OR 97141
(503) 842-4488
Website: worksourceoregon.org

Service Corps of Retired Executives (SCORE)

620 SW Main, Suite 303, Portland, OR 97205
(503) 326-5211, Website: scorepdx.org

Fire Departments

Bay City Volunteer Fire Department

9390 4th Street, Bay City, OR 97107
Darrell Griffith, Chief, (503) 377-0233
www.facebook.com/baycityfire

Garibaldi Fire Department

107 6th Street, Garibaldi, OR 97118, (503) 322-3635

Nehalem Bay Fire & Rescue District

36375 Hwy 101 N., Nehalem, OR 97131
(503) 368-7590, Perry Sherbaugh, Chief
Website: nehalembayfirerescue.org

Nestucca Rural Fire Protection District

30710 Hwy. 101 S., P.O. Box 189, Cloverdale, OR 97112
(503) 392-3313, Website: nrfpd.com

Netarts-Oceanside Rural Fire Protection District

1235 5th St Loop, Netarts, OR
(503) 842-5900

Rockaway Beach Volunteer Fire Department

276 Hwy 101 S., Rockaway Beach, OR 97136
(503) 355-2291

Tillamook Fire District

2310 4th Street, Tillamook, OR 97141, (503) 842-7587
Dale Kamrath, Interim Chief
Website: tillamookfiredistrict.com

Fraternal Organizations

Eagles Lodge

209 Stillwell Ave., Tillamook, OR 97141, (503) 842-4101

Eastern Star Silver Wave Order

Silverwave Chapter #18
1904 1/2 2nd St., Tillamook, OR 97141

Elks Lodge

1907 Third St., Tillamook, OR 97141, (503) 842-6623
Website: elks.org/lodges/home.cfm?LodgeNumber=1437

Independent Order of Odd Fellows, 94 Tillamook Lodge

P.O. Box 44, Tillamook, OR 97141-0044

Masonic Lodge No. 57, Tillamook

1904 1/2 Second St., Tillamook, OR 97141
(503) 842-4652 Meeting Day and Time:
2nd & 4th Wednesday of each month 7 p.m.

Masonic Lodge No. 102, Wheeler & Bay City

63 U.S. 101 N., Wheeler, OR 97147
(503) 368-6010, Tuesday of each month 7 p.m.

Moose Lodge

1706 Second St., Tillamook, OR, (503) 842-2862
Website: facebook.com/tillamook.mooselodge

Rotary Club of Tillamook

Tillamook Elks Lodge #1437 190 3rd St., Tillamook, OR 97141
Meets Tuesdays at noon

Key Services

Government

COUNTY

OSU Extension Office – 4-H/Master Gardeners
2204 Fourth St., Tillamook, OR, (503) 842-3433
Website: extension.oregonstate.edu/tillamook

Assessment and Taxation

1st Floor, Tillamook County Courthouse
201 Laurel Ave., Tillamook
(503) 842-3400, Toll-free (800) 488-8280, ext. 4002
Website: www.co.tillamook.or.us/gov/A&T

Board of Commissioners

2nd Floor, Tillamook County Courthouse
201 Laurel Ave., Tillamook
(503) 842-3403, Toll-free (800) 488-8280
Website: www.co.tillamook.or.us/gov/Bocc

Circuit Court for the State of Oregon

1st Floor, Tillamook County Courthouse
201 Laurel Ave., Tillamook, (503) 842-2596

Commission on Children and Families (CCF)

Mailing: 201 Laurel Ave., Tillamook, OR 97141
Office address: 2210 Fifth St., Tillamook
(503) 842-1812, E-mail: tcccf@co.tillamook.or.us

Community Development (Planning)

1510 B Third Street, Tillamook, (503) 842-3408
Website: www.co.tillamook.or.us/gov/ComDev/

County Clerk

1st Floor, Tillamook County Courthouse
201 Laurel Ave., Tillamook, (503) 842-3402
Toll-free (800) 488-8280, ext. 4000
Website: www.co.tillamook.or.us/gov/Clerk

County Counsel

2nd Floor, Tillamook County Courthouse
201 Laurel Ave., Tillamook, (503) 842-3404

District Attorney

2nd Floor, Tillamook County Courthouse
201 Laurel Ave., Tillamook, (503) 842-3410

Child Support Section, DA's Office

(503) 842-3411, Victims Assistance (503) 842-1241

Emergency Communications

P.O. Box 911, Tillamook, OR 97141
(503) 842-3446, Fax (503) 815-2779
9-1-1 Center non-emergency (503) 815-1911
Emergency 9-1-1

Emergency Management

5995 Long Prairie Rd., Tillamook, OR 97141
(503) 842-3412
E-mail: gmcraw@co.tillamook.or.us

Tillamook County Fairgrounds

P.O. Box 455
4603 E. Third St., Tillamook, OR 97141
(503) 842-2272
Website: tillamookfair.com

County Jail

5995 Long Prairie Rd., Tillamook, OR, (503) 842-3422
Website: tillamooksheriff.org/Division-Jail.html

Justice Court

2nd Floor, Tillamook County Courthouse,
201 Laurel Ave., Tillamook
(503) 842-3416
Website: www.co.tillamook.or.us/gov/jc

Juvenile Department

2nd Floor, Tillamook County Courthouse
201 Laurel Ave., Tillamook, (503) 842-3417
24-hour crisis response: (503) 815-1911 or 9-1-1

Tillamook County Parks

Office: Barview Jetty County Park
P.O. Box 63/8000 Cedar St., Rockaway Beach, OR 97136
Maintenance center:
(503) 322-3477 –
Monday-Friday, 8 a.m. to 4:30 p.m.
Reservations and registration:
(503) 322-3522
Hours: Monday-Saturday, 8 a.m. to 4:30 p.m.
(November-April); Monday-Sunday, 6 a.m.
to 12:30 p.m. (May-October)
Website: www.co.tillamook.or.us/gov/parks
E-mail: parks@co.tillamook.or.us

Parole and Probation

5995 Long Prairie Rd., Tillamook, OR 97141
(503) 842-8871

Personnel

1st Floor, Tillamook County Courthouse
201 Laurel Ave., Tillamook, (503) 842-3418

Public Works

503 Marolf Loop, Tillamook, OR 97141
(503) 842-3419
Email: pubwks@co.tillamook.or.us
Website: www.co.tillamook.or.us/gov/pw

Recycling/ Solid Waste

Tillamook County Public Works
503 Marolf Loop, Tillamook, OR 97141
(503) 815-3975
E-mail: recycle@co.tillamook.or.us

Sheriff

5995 Long Prairie Road, Tillamook, OR 97141
(503) 842-2561, Website: tillamooksheriff.org

Surveyor

1510 Third St., 2nd Floor, Tillamook
(503) 842-3423, Toll-free (800) 488-8280, Ext. 3423

Treasurer

2nd Floor, Tillamook County Courthouse,
201 Laurel Ave., Tillamook
(503) 842-3425
Accounting (503) 842-3401
Payroll (503) 842-3447

STATE

Adult & Family Services

4670 Third St., Tillamook
(503) 842-4453

Children's Services

4670 Third St., Tillamook
(503) 842-5571

Employment Department

3600 Third St., Tillamook
(503) 842-4488

Fish and Wildlife Department

4907 Third St., Tillamook
(503) 842-2741

Cedar Creek Hatchery

33465 Highway 22, Hebo
(503) 392-3485

Trask Fish Hatchery

15020 Chance Rd., Tillamook
(503) 842-4090

Trask Rearing Pond

26915 Trask River Rd., Tillamook
(503) 842-7456

River and fishing conditions

(503) 368-5670

Department of Forestry

5005 Third St., Tillamook
(503) 842-2545
Woodcutting and industrial closures (503) 842-2548

Department of Motor Vehicles

308 Evergreen Dr., Tillamook
(503) 842-4192

NW Senior & Disability Services

4670 Third St., Tillamook
(503) 842-2770

Oregon State Police

5995 Long Prairie Rd., Tillamook
Police services (503) 842-4433
Other business, Monday-Friday, 8 a.m. to 5 p.m.
(503) 842-2899

Vocational Rehabilitation

4670 Third St., Tillamook, (503) 842-7873

FEDERAL

USDA Service Center

Natural Resources Conservation Service, Farm Service Agency, Soil and Water Conservation

6415 Signal St., Tillamook, OR 97141
(503) 842-2848, Fax (503) 842-2760



See Our Listing On Page 30

Rentals & Homes
Neskowin • Pacific City
www.neskowinbeachvacations.com
Reservations 1-888-720-2154 • 503-392-4355

H63081

Key Services

Energy Department

Bonneville Power Administration/Tillamook Substation
(503) 842-6223
Fire only (503) 842-7587

U.S. Forest Service

Hebo Ranger District
P.O. Box 235, 31525 Highway 22, Hebo, OR 97122
(503) 392-3161
Website: www.fs.fed.us/r6/siuslaw

U.S. Department of the Interior— Bureau of Land Management

4610 Third St., Tillamook, OR 97141
(503) 815-1100

Marine Weather Information

(503) 322-3234

Coast Guard Lifeboat Station

(503) 322-3531

Healthcare & Counseling

Adventist Health Tillamook

1000 Third St., Tillamook, OR 97141
(503) 842-4444 Toll-free 800-356-0460
Website: AdventistHealthTillamook.org

Adventist Health Medical Office - Manzanita

10445 Neahkahnie Creek Road
Manzanita, OR 97130
(503) 368-6244
Manzanita, OR 97130

Adventist Health Medical Office – Plaza

1100 Third Street
Tillamook, OR 97141
(503) 842-5546
Website: AdventistHealthTillamook.org

Adventist Health Medical Office – Pacific City

38505 Brooten Rd. Suite A, Pacific City, OR 97135
(503) 965-6555
Website: AdventistHealthTillamook.org

Tillamook County Community Health Centers Central Clinic

801 Pacific Avenue
Tillamook
503-842-3938

Dental Clinic

805 Ivy Avenue, Suite B
Tillamook
503-842-2356

Mobile Clinic

Countywide
Tillamook
503-842-3938

North County Clinic

276 S. Hwy 101
Rockaway Beach
503-842-3938

Call toll free for any clinic: 1-800-528-2939, TTY: 711
www.tillamookchc.org

Tillamook Family Counseling Center

(503)-842-8201
tfcc.org

Rinehart Clinic

230 Rowe St., Wheeler, OR 97147
(503) 368-5182, Toll-free (800) 368-5182
Website: rinehartclinic.org

Libraries

Tillamook County Library

Main Branch, 1716 Third St., Tillamook.
Monday through Thursday, 9 a.m. to 9 p.m.
Friday and Saturday, 9 a.m. to 5:30 p.m.
(503) 842-4792
Website: tillamook.plinkit.org/

Manzanita Branch

571 Laneda Ave., Manzanita
Monday, Wednesday and Friday, noon to 5 p.m., Tuesday and
Thursday, noon to 8 p.m., Saturday, 10 a.m. to 3 p.m.
(503) 368-6665

South Tillamook County Branch

6200 Camp St., Pacific City
Monday, Thursday and Friday, noon to 5 p.m.,
Tuesday and Wednesday, noon to 8 p.m., Saturday, 10 a.m. to
3 p.m.
(503) 965-6163

Garibaldi Branch

Garibaldi City Hall, 107 Sixth St., Garibaldi
Monday–Friday, noon to 5 p.m., Saturday, 10 a.m. to 3 p.m.
(503) 322-2100

Bay City Branch

Bay City Community Hall, 5525 B St., Bay City
Tuesday–Friday, noon to 5 p.m., Saturday, 10 a.m. to 3 p.m.
(503) 377-0231

Rockaway Beach Branch

120 N. Coral, Rockaway Beach.
Monday–Friday, noon to 5 p.m.
Saturday, 10 a.m. to 3 p.m.
(503) 355-2665

News Media

Headlight Herald

1908 Second St., Tillamook, OR 97141
Mail to: P.O. Box 444, Tillamook, OR 97141
(503) 842-7535, Toll-free (800) 275-7799
Website: tillamookheadlightherald.com
Publisher/Editor: Joe Warren, jwarren@countrymedia.net
Display Advertising:
Katherine Mace, headlightads@countrymedia.net
Legal Advertising: legals@orcoastnews.com
Classified Advertising: classifieds@orcoastnews.com

North Coast Citizen

1908 Second St., Tillamook, OR 97141
Mail to: P.O. Box 355, Manzanita, OR 97130
Phone: (503) 842-7535
Fax: (503) 842-8842
Website: northcoastcitizen.com
Publisher: Joe Warren, jwarren@countrymedia.net
Display Advertising:
Katherine Mace, headlightads@countrymedia.net

Pacific City Sun

P.O. Box 1085/34950 Brooten Road, Suite C,
Pacific City, OR 97135, (503) 801-5221
Website: pacificcitysun.com

KTII FM-AM

KTIL-95.9FM and KTIL-1590AM, Oldies 105.5FM, Rock 94.3FM
170 W. Third St., Tillamook, OR 97141
Mail to: P.O. Box 40, Tillamook, OR 97141
(503) 842-4422, Website: ktil-radio.com

Coast Community Radio

KMUN 91.9fm, KTCB 89.5fm, KCPB 90.9fm
1445 Exchange Ave., Astoria, OR 97103
Mail to: P.O. Box 269, Astoria, OR 97103
(503) 325-0010
Website: coastradio.org
Email: kmun@kmun.org

Nonprofit Organizations

A Place of Our Own Inc

101 Madrona Avenue, Tillamook, OR 97141
(503) 842-7071

Alcoholics Anonymous

(503) 842-8958

American Red Cross

Oregon Trail Chapter
3131 N. Vancouver Avenue, Portland, OR, 97227
(503) 284-1234
Website: redcross.org/or/portland

CASA of Tillamook County Inc

(Court Appointed Special Advocates)
2515 3rd Street, Room 1, Tillamook, OR 97141
(503) 842-8432
Email: casa@oregoncoast.com

Community Action Resource Enterprises (CARE)

2310 1st St. Suite 2, Tillamook, OR 97141
Administration and emergency assistance, (503) 842-5261

CART'M Recycling

395 Nehalem Blvd. #395C, Wheeler, OR
(503) 389-8414
Email: info@cartm.org, Website: cartm.org

Food Roots

113 Main Ave., Tillamook, OR 97141
(503) 815-2800, Email: office@foodrootsonw.org
Website: foodrootsonw.org

Friends of Cape Meares Lighthouse

P.O. Box 262, Netarts, OR 97143 (503) 842-3182
Website: capemeareslighthouse.org
Email: friendsofcapemeareslighthouse@gmail.com

Habitat for Humanity Tillamook County

4192 Hwy 101 Tillamook, OR Mailing: P.O.Box 988, Tillamook,
OR
Email: caufdermauer@tillamookhabitat.org
Website: tillamookhabitat.org

Kiawanda Community Center

34600 Cape Kiwanda Drive, Pacific City, OR 97135
(503) 965-7900, Email: Kiawanda98@yahoo.com



Safe



Reliable



Electricity



TILLAMOOK PUD

PO Box 433 • 1115 Pacific Ave • Tillamook, OR 97141

503-842-2535 • www.tpud.org   

Key Services

Lower Nehalem Community Trust

P.O. Box 496, Manzanita, OR 97130

Lower Nehalem Watershed Council

P.O. Box 249, Nehalem, OR 97131
(503) 368-7424
Website: <http://lnwc.nehalem.org/>
E-mail: lnwc@nehalemtnl.net

Marie Mills Center Inc

1800 Front Street, Tillamook, OR 97141
(503) 842-2539, Website: mariemillscenter.com

Master Gardener Association Tillamook County

OSU Extension Service
4506 3rd St., Tillamook, OR 97141
(503) 842-3433
Website: extension.oregonstate.edu/tillamook/mg/tcmga

Meals for Seniors, Inc.

P.O. Box 852, Rockaway Beach, OR 97136, (503) 317-8967

Mudd-Nick Foundation

P.O. Box 1078, Manzanita, OR 97130 (503) 368-5205, Website: muddnickfoundation.org

NeahCasa

38755 Reed Road, Nehalem, OR 97131
(503) 368-6294, Website: <http://neahcasa.org>

Nehalem Bay Senior Affairs Forum

P.O. Box 876, Manzanita, OR 97130, (503) 368-5297

Nehalem Valley Historical Society

225 Laneda Ave., Manzanita, OR 97130
Mail to: P.O. Box 704
Email: info@nehalemvalleyhistory.org
Website: nehalemvalleyhistory.org

Nestucca Anglers

P.O. Box 178, Hebo, OR 97122

Netarts Community Club

P.O. Box 57, Netarts, OR 97143, (503) 842-4652

North Coast Down Syndrome Network

P.O. Box 456, Nehalem, OR 97131
(503) 368-6892, Website: northcoastdsn.org

North Coast Salmon & Steelhead Enhancement Fund

P.O. Box 333, Tillamook, OR 97141

Oregon Food Bank

3808 12th St., Tillamook, OR 97141
Mail to: P.O. Box 1344, Tillamook, OR 97141
(503) 842-3154, Ext. 1, 2 or 3, Fax: 503-842-1900

Oregon Coast Scenic Railroad

Buy tickets online or call 1-888-71-TICKETS, tickets are also sold on the train in the Green Caboose.
Railroad information: (503)842-7972
Garibaldi Depot: The Garibaldi Depot is located on the Tillamook Bay side of Highway 101 across from Dairy Queen in Garibaldi. The Depot is located next to Lumberman's Park. The train loads at next to Engine #90 in on the corner of 3rd Street and Highway 101 in Garibaldi.
Nearby address: 204 American Ave Garibaldi, Oregon 97118
Rockaway Beach Depot: Located next to Red "Visitor

Information" Caboose along Highway 101 in Rockaway beach. Nearby address: 125 Oregon Coast Hwy in Rockaway Beach.
Wheeler Depot: Located in Wheeler on the Nehalem bay side of the road across from the Old Wheeler Hotel. Nearby address: 580 Marine Drive, Wheeler.
Email: Info@OregonCoastScenic.org
Website: ocsr.net

Oregon Hunters Association, Tillamook Chapter

(503) 842-7733
Chapter meetings are held the 3rd Monday, 7 p.m., Tillamook PUD.
Website: oregonhunters.org

Oregon Shores Conservation Coalition

(503) 754-9303
Tillamook County Coordinator Mike Hryekewicz
c/o CoastWatch, 605 S.E. 37th Ave., Portland, OR 97214
Website: oregonshores.org

Oregon Small Woodlands Association

Tillamook County Chapter, Chapter President Scott Simmons
Email: simmons@oregoncoast.com
Website: oswa.org/chapters/tillamookcounty.html

Pacific City Dorymen's Association

P.O. Box 72, Pacific City, OR 97135, Website: pcdorymen.com

Pine Grove Community House Inc.

225 Laneda Avenue, Manzanita, OR 97130
(503) 368-7463, Website: thepinegrove.org

Sandlake Grange

20855 Sandlake Road, Cloverdale, OR 97112, (503) 965-6113

Tides of Change

P.O. Box 187/1902 Second St., Tillamook, OR 97141
(503) 842-9486, (800) 992-1679
Website: tidesofchangenw.org, email info@timesofchangenw.org

Tillamook Anglers Inc

7510 Trask River Road, Tillamook, OR 97141
(503) 842-6519, Website: ifish.net/Tillanglers.html

Tillamook Animal Shelter

P.O. Box 1314, Tillamook, OR 97141
Currently located at Tillamook County Transfer Station on Eckloff Road in Tillamook. By appointment only.
For appointments or more information contact Maria Nagy
(503) 812-0105, Email: tillamookanimalshelter@gmail.com
Website: tillamookanimalshelter.org

Tillamook Beekeepers Assoc.

www.tillamookbeekeepers.org, (719) 896-0000

Tillamook Early Learning Center

1100 Miller Avenue, Tillamook, OR 97141
(503) 842-5730
Website: tillamookelc.org/

Tillamook Bay Community College Foundation, Inc.

4301 Third St., Tillamook, OR 97141
(503) 842-8222
Website: gftpln.org/Home.do?orgId=6333

Tillamook Bay Watershed Council

4000 Blimp Blvd. #440, Tillamook, OR 97141
(503) 322-0002

Tillamook County Amateur Radio Emergency Services

Contact Gordon McCraw
Email: gordon.mccraw@gmail.com
Website: k7moo.org

Tillamook County Citizens for Human Dignity

(503) 398-5223 or (503) 812-8959

Tillamook County Family YMCA

610 Stillwell Ave., Tillamook, OR 97141
(503) 842-9622
Website: tillamookymca.org

Tillamook County Futures Council Foundation

P.O. Box 6, Nehalem OR 97131
(503) 368-6770, (877) 814-2669
Website: tillamookfutures.org

Tillamook County Historical Society

P.O. Box 123, Tillamook, OR 97141
Website: tcpm.org/tchs.htm

Tillamook County Outdoor School

P.O. Box 4, Cloverdale, OR 97112
Website: outdoorschool.org

Tillamook County Pioneer Association

2106 2nd Street, Tillamook, OR 97141
(503) 842-4553, Website: tcpm.org/tcpa.htm

Tillamook County Rodeo Association

P.O. Box 65, Tillamook, OR 97141
Mickey Hays at (503) 930-7656
Website: tillamookrodeo.com

Tillamook County Special Olympics

Local Program Coordinator: DeWanna Zeller
(503) 842-8201 ext 334, P.O. Box 227, Rockaway, OR 97136
Website: soor.org

Tillamook County United Way

P.O. Box 476, 2211 11th St., Tillamook, OR 97141
(503) 842-7528
Website: tillamookcountyunitedway.org

Tillamook Estuaries Partnership

P.O. Box 493/613 Commercial St., Garibaldi, OR 97118
(503) 322-2222, Website: tbnep.org

Tillamook Family Counseling

906 Main Ave., Tillamook, OR 97141
(503) 842-8201, (800) 962-2851
tfcc.org

Tillamook Forest Heritage Trust

45500 Wilson River Highway, Tillamook, OR 97141
(503) 815-6800
Website: tillamookforestcenter.org

Tillamook Gun Club

9645 South Prairie Road, Box 403, Tillamook, OR 97141
(503) 842-4056

Tillamook Pilots Association Inc

(503) 815-1560, Bill Goodman, Website: tillamookpilots.org
Email: tillamookpilots@bluefox.org

Accommodations and Attractions Directory

ACCOMMODATIONS

Grey Fox, Inc.

Family owned/operated, we have managed vacation rentals for 25+ years and offer various rental options including cottages, luxury homes, townhouses and ocean front condos. Many are pet friendly! Neskowin is a beach front community in one of the most picturesque locations on the Oregon Coast. Stroll through our lovely village or walk our beautiful, unspoiled beach. Step out of the hustle and bustle of your busy life into this relaxed and friendly community. Open daily for your convenience, our office hours vary from season to season but someone is always available on an emergency basis. Come visit Neskowin, Oregon today! 888-720-2154, 503-392-4355, www.neskowinbeachvacations.com

Happy Camp Hideaway Resort

Celebrating 21 Years! A quiet and unspoiled location on beautiful Netarts Bay close to crabbing, clamming, hiking and other recreational activities. Originally built in 1902, this upgraded resort provides one of the most unique lodging experiences on the Oregon Coast. There are 8 rentals in the beach front resort including 5 bedroom Homestead House (the oldest structure in Netarts), and 1 and 2 bedroom cabins. Nearby, we feature vacation homes that are well-appointed with luxury amenities. With 28 rentals to choose from, we accommodate groups of all sizes, including weddings, family reunions and company gatherings. 503-842-5953

Ocean Inn

Family owned/operated. Oceanfront lodging. 10 condo-like units w/pristine beach steps from your door. Rooms feature balconies or decks w/ocean views, full kitchens or kitchenettes, wood stoves, luxury linens & more. 32 Laneda Ave, Manzanita OR • 503-368-7701
www.oceaninnatmanzanita.com
reservations@oceaninnatmanzanita.com

The Terimore

Renowned as one of the most beautiful areas on the Oregon Coast, Three Capes Scenic Loop is the home of The Terimore, Lodging by the Sea. Located off the beaten path in Netarts, OR, just 6 miles west of Tillamook, The Terimore rests in the heart of natural scenic beauty. It's an excellent location to rest, relax and enjoy your next escape to the Oregon Coast. Clean, Comfortable & Affordable Lodging. Spectacular Bay & Ocean Views. Kitchen units w/fireplaces available. Cable Television. Wi-Fi in most units. Pet-friendly rooms available. 503-842-4623
www.terimoremotel.com, info@terimoremotel.com.

ATTRACTIONS

- ❑ Bayocean Peninsula
 - ❑ Bob Straub State Park
 - ❑ Cape Mears Beach, Lighthouse & Octopus Tree
 - ❑ Cedar Wetlands
 - ❑ Diamond Beach
 - ❑ Haystack Rock
 - ❑ Hebo Lake
 - ❑ Munson Creek Falls
 - ❑ Oceanside Beach State Park
 - ❑ PCDA Memorial Park
 - ❑ Rockaway Big Tree Trailhead
 - ❑ Sandlake Recreation Area
 - ❑ The Three Graces
 - ❑ Tunnel Beach
 - ❑ Twin Rocks
 - ❑ Willson Beach
- Ports:**
- ❑ Port of Garibaldi
 - ❑ Port of Nehalem
 - ❑ Port of Tillamook

Key Services

Tillamook Police Cadet Association
207 Madrona Avenue, Tillamook, OR 97141
(503) 842-2522

Tillamook Serenity Club
5012 3rd St., Tillamook, OR 97141-2925
Mail to: P.O. Box 1023, Tillamook, OR 97141-2925
(503) 842-1115
Website: www.tillamookserenityclub.com/
Tillamook Swiss Society
4605 Brookfield Ave., Tillamook, OR 97141
Mail to: P.O. Box 548, Tillamook, OR 97141, (503) 812-7186

United Paws of Tillamook
P.O. Box 159, Tillamook, OR 97141
(503) 842-5663, Email: unitedpaws@hotmail.com
Website: unitedpaws.wordpress.com

White Clover Grange
36585 Highway 53, Nehalem, OR 97131
(503) 368-5674
Website: whiteclovergrange.com

Post Offices

Bay City 9220 Fifth St., Bay City, OR 97107, (503) 377-2595

Cloverdale
34480 U.S. Highway 101 S., Cloverdale, OR 97112
(503) 392-3393

Garibaldi
511 Acacia St., Garibaldi, OR 97118
(503) 322-3675

Hebo
31155 U.S. Highway 101 S., Hebo, OR 97122
(503) 392-3137

Manzanita
370 Laneda Ave., Manzanita, OR 97130
(503) 368-6110

Neskowin
49880 U.S. Highway 101 S., Neskowin, OR 97149
(503) 392-4466

Nehalem
12810 H St., Nehalem, OR 97131
(503) 368-6109

Netarts
P.O. Box 84, 1355 Phelps St., Netarts, OR 97143
(503) 842-6973

Oceanside
1540 Pacific Ave., NW, Oceanside, OR 97134
(503) 842-9478

Pacific City
35230 Brooten Rd., Pacific City, OR 97135
(503) 965-6293

Rockaway Beach
105 N. Third Ave., Rockaway Beach, OR 97136
(503) 355-2111

Tillamook

2200 First St., Tillamook, OR 97141
(503) 842-2517

Wheeler
500 Nehalem Blvd., Wheeler, OR 97147
(503) 368-5073

Road Conditions

Nixle / Tillamook County Emergency Management
Website: <https://local.nixle.com/tillamook-county-emergency-management>

Road Status Information for county roads:
Public Road Information Line:
(503) 842-3451
Highways In state: (503) 588-2941

Oregon State Highway road conditions
Oregon Department of Transportation
Trip-Check Traveler Information System
(503) 588-2941, tripcheck.com

Schools

CENTRAL COUNTY
Tillamook School District #9
2510 First Street, Tillamook, OR 97141
(503) 842-4414
Website: tillamook.k12.or.us/

Tillamook Options Program,
Alternative public school
2515 Third St., Tillamook, OR 97141
Mail to: 6825 Officers Row,
Tillamook, OR 97141
(503) 842-7538
Tillamook High School
2605 12th St., Tillamook, OR 97141
(503) 842-2566

Tillamook Junior High School
3906 Alder Lane, Tillamook, OR 97141
(503) 842-7531

East Elementary School
3905 Alder Lane, Tillamook, OR 97141
(503) 842-7544

Liberty Elementary School
1700 Ninth St., Tillamook, OR 97141
(503) 842-7501

South Prairie School
6855 South Prairie Rd., Tillamook, OR 97141
(503) 842-8401

NORTH COUNTY
Neah-Kah-Nie School District No. 56
504 N. Third Ave., Rockaway Beach, OR 97136
Mail to: P.O. Box 28, Rockaway Beach, OR 97136
(503) 355-2222

Neah-Kah-Nie High School
24705 U.S. Highway 101 N., Rockaway Beach, OR 97136
(503) 355-2272

Neah-Kah-Nie Middle School
25111 U.S. Highway 101 N., Rockaway Beach, OR 97136
(503) 355-2990

Garibaldi Grade School
604 Cypress St., Garibaldi, OR 97118
(503) 322-0311

Nehalem Elementary School
36300 Eighth St., Nehalem, OR 97131
(503) 368-5185

SOUTH COUNTY
Nestucca Valley School District No. 101
36925 U.S. 101 S., Cloverdale, OR 97112
Mail to: P.O. Box 327, Hebo, OR 97112
(503) 392-4892

Nestucca Junior/Senior High School
34660 Parkway Dr., Cloverdale, OR 97112
Mail to: P.O. Box 38, Cloverdale, OR 97112
(503) 392-3194

Nestucca Valley Elementary School
36925 U.S. 101 S., Cloverdale, OR 97112
(503) 392-3435

EARLY CHILDHOOD PROGRAMS
Caring Options
3600 E. Third St., Suite C, Tillamook, OR 97141
(503) 842-3267

Cedar Creek Child Care Center
30720 Highway 101, Cloverdale, OR 97112
(503) 392-4449
Website: cedarcreekchildcarecenter.com

Child and Family Development Programs
Head Start Community Action Team
North County Center
Neah-Kah-Nie Head Start
P.O. Box 502, 36050 10th St., Nehalem, OR 97131
(503) 368-5103

Central County Center
Tillamook Head Start
P.O. Box 713/1100 Miller Ave., Tillamook, OR 97141
(503) 842-5180

South County Center
Nestucca Valley Head Start
24730 U.S. Highway 101 S., Beaver, OR 97108
Mail to: P.O. Box 177, Beaver, OR 97108
(503) 398-5175

Healthy Start
2211 11th St., Tillamook, OR 97141, (503) 842-2773

Neskowin Valley School, Preschool
10005 Slab Creek Rd., Neskowin, OR 97149
(503) 392-3124

New Discoveries Preschool
P.O. Box 191/36155 Ninth St., Nehalem, OR 97131
(503) 368-3468

Northwest Regional Education Service District
P.O. Box 416, 2515 3rd St., Tillamook, OR 97141
(503) 842-8423

Key Services

Neah-Kah-Nie Pre-K Program
 24705 U.S. Hwy 101, Rockaway Beach, OR 97136
 Mail to: P.O. Box 28, Rockaway Beach, OR 97136
 (503) 355-2272

Tillamook Early Learning Center
Tillamook Early Childhood Education Center
 1100 Miller Ave., Tillamook, OR 97141
 (503) 842-5730

Tillamook County Family YMCA Child Care Programs
 610 Stillwell Ave., Tillamook, OR 97141
 (503) 842-9622

Neskowin Valley School
 10005 Slab Creek Rd., Neskowin, OR 97149, (503) 392-3124
Pacific Christian School
 2203 Fourth St., Tillamook, OR 97141
 (503) 842-4727

Tillamook Adventist School
 4300 12th St., Tillamook, OR 97141
 (503) 842-6533

COMMUNITY COLLEGE
Tillamook Bay Community College
 4301 Third St., Tillamook, OR 97141
 Phone (503) 842-8222, Toll-free (888) 306-8222
 Fax (503) 842-2214
 Website: tillamookbay.com

Service Clubs

AAUW Tillamook Branch
<https://tillamook-or.aauw.net/>

Kiwanis Club of Manza-Whee-Lem
 (North County – Manzanita, Wheeler and Nehalem)
 P.O. Box 281, Nehalem, OR 97131

Kiwanis Club, Tillamook
 P.O. Box 941, Tillamook, OR 97141

Lions Club, Garibaldi
 P.O. Box 597, Garibaldi, OR 97118, (503) 322-2457

Lions Club, Nestucca Valley
 P.O. Box 177, Cloverdale, OR 97112, (971) 998-6385

Lions Club, Rockaway Beach
 268 S. Anchor St., Rockaway Beach, OR 97136
 (503) 355-2199

Rotary Club
 P.O. Box 201, Tillamook, OR 97141

Veterans of Foreign Wars (VFW) Bay City Post
 (503) 377-4085

Veterans of Foreign Wars (VFW) Nehalem Bay Post
 (503) 368-5467

Transit Services

Tillamook County Transportation District
 3600 Third St., Suite A, Tillamook, OR 97141
 (503) 815-8283
 Website: tillamookbus.com
 Office hours: Mon.-Fri., 8 a.m. to 5 p.m.

Dial-A-Ride
 (503) 842-8283, (800) 815-8283
 Hours: Monday - Friday, 8 a.m. to 5 p.m. Operated on a first-come, first-served basis. Some areas manned by volunteers. Call for details

Tillamook County International Police Museums

The mission of the international police museum (IPM) is to collect, preserve, and exhibit police history with the goal to foster understanding, appreciation, and respect for law enforcement through demystification of uniforms, methods, and equipment. The museum brings people up close to policing a profession often seen

an accident, and much more. Children enjoy IPM's "Find a Bear" game and the hands-on opportunity to learn about fingerprinting. There are interactive opportunities and visitors may even get a souvenir photo behind the original jail cell bars from Oregon's Rocky Butte Jail.

Some feature displays are changed quarterly so there is always something new to see and learn. Past displays have featured the Royal Canadian Mounted Police and Women in Policing. Current displays include forensic odontology (dentistry) for identification of human remains, police communications, and blood-



only through the eyes of television or from a distance. The museum gives people an opportunity to see the dramatic evolution of over 185 years of professional policing in America and around the world.

IPM is handicap accessible, child friendly, and provides visitors of all ages a chance to learn about evidence collection, how a polygraph works, how fingerprints are taken, what kind of instrument us used to detect radiation after



alcohol level detection.

Museum admission is free but donations are gratefully accepted. IPM has no paid employees, and all donations go to supporting and enhancing the museum. Follow us on Facebook (International Police Museum - Rockaway Beach, OR - USA) and the web at www.internationalpolice-museum.org.

The museum's new location is in Rockaway Beach.



Staff Photos

Key Services

Utilities

ELECTRICITY

Tillamook People's Utility District

P.O. Box 433, 1115 Pacific Ave., Tillamook, OR 97141

(503) 842-2535, (800) 422-2535

Office Hours: Monday-Friday, 8 a.m. to 5 p.m.

Website: www.tpud.org

Emergency Services (after hours, weekends and holidays):

(503) 842-2122, (800) 842-2122

REFUSE

Tillamook County Transfer Station

(main transfer station in the county)

1315 Ekloff Rd. (off Tillamook River Road,

3 miles south of Tillamook)

Hours: 8 a.m. to 4 p.m., seven days a week

(503) 842-2431.

Manzanita Transfer Station

Located off Necarney City Road (between Manzanita

and Nehalem)

(503) 368-7764

Website: cartm.org

Pacific City Transfer Station and Recycling Center

Located on Brooten Road

(503) 965-6898 or (503) 815-3975

Friday-Sunday, 9 a.m. to 4 p.m. Sun. & Mon. 1 to 4 p.m.

SOLID WASTE

City Sanitary Service

Services Tillamook city and the central county area

(excluding Oceanside),

2303 11th St., Tillamook, OR 97141, (503) 842-6262

Email: contact@CitySanitaryService.com

Website: www.citysanitaryservice.com

Western Oregon Waste (WOW)

(866) 908-1183

Nestucca Valley Sanitary Service

31405 U.S. 101 S., Hebo, OR 97122

(503) 392-3438

Website: www.nvssgarbage.com

Oceanside Sanitary

5390 Netars Oceanside Hwy W, Tillamook, OR 97141

(503) 842-8231

R Sanitary

P.O. Box 198, Garibaldi, OR 97118

(503) 355-2522

Tillamook Wastewater Treatment Plant

710 5th St., Tillamook, OR 97141

(503) 842-4155

TELEPHONE

Charter / Spectrum

1014 Pacific Avenue, Tillamook, OR 97141

(888) 438-2427

CenturyLink 1-888-650-6750

RTI Nehalem Telecom

Mailing Address: P.O. Box 100, Nehalem, OR 97131

(503) 368-5116

Tech: (503) 368.9595

Toll Free: (800) 350.5036

Website: www.nehalemtnet.net

Water Districts

Baseline Water District

(503) 842-4255

(Brickyard Rd)

Beaver Water District

24570 1/2 Hwy 101 S., Beaver, OR 97108

(503) 398-4616

Cloverdale Water District

34540 Hwy 101 South,

Cloverdale, OR 97112

(503) 392-3515

Cole Creek Water District

(503) 842-0146, 79387 Ray Brown Rd., Arch Cape, OR

Fairview Water District #11

(503) 842-4333, 403 Marolf Loop Rd. East of Marolf Loop,

Wilson River Loop to Trask River Road

Falcon Cove Water District

(503) 436-2759

Fitzpatrick Water District

(503) 842-7726

(South off Gienger Rd)

Garibaldi Water Department

(503) 322-3327

(Miami River Rd MP 0 TO MP 1)

Hebo Water District

(503) 392-6100

Horizon View Hills Water

(503) 392-3050

(North of Winema)

Hunt Water District

(503) 842-9405

4970 Crab Ave., Tillamook, OR

Hwy 101 South Water District

(503) 842-2835

(E. off Hwy 101 @ Trask River on North end of bridge)

Juno Hill Water Co.

(503) 842-2019

Latimer Road Water District

(503) 842-1252

Long Prairie Water District

(503) 842-2158

(Long Prairie Rd, Chance Rd, Brickyard Rd)

Manzanita (City of)

(503) 368-5347

Mohler Water Association

(503) 368-5662

Neah-Kah-Nie

Mountain Water District, (503) 368-7309

Nehalem Water Department

(503) 368-5155

(Bayside Gardens, Nehalem area,
N Fk Nehalem Rd)

Neskowin Water Department

Proposal Rock Inn, Neskowin, OR 97149

(503) 392-3966

Netarts Water District

P.O. Box 50, Netarts, OR 97143 (503) 842-9405

Northwood Water District

(503) 842-8314, (Off Sollie Smith Rd)

Oceanside Water District

(503) 842-6462

Pacific City Joint Water-Sanitary Authority

(503) 965-6636

Pleasant Valley Water Company

(503) 842-1103

(Clements Corner Rd-S. Prairie Rd-Pleasant Valley area)

Port of Tillamook Bay

(503) 842-2413

Rockaway Water Department

(503) 355-2982

(Spring lake to Nedonna)

Roger Line Water Users

(503) 842-7374

(Matejeck Rd)

South Prairie Water Assn.

(503) 842-6872

(South Prairie area,

Tillamook River Rd,

Sutton Ck Rd, Weber Rd, Bewley Ck Rd)

Tideland Water Association

(503) 368-5889

(Tideland Road,

Nehalem to Mohler)

Tierra Del Mar Water

(503) 285-7165

Tillamook City Water Department

104 Stillwell Avenue,

Tillamook, OR 97141

(503) 842-2343

TCCA Watermain

(503) 842-4481

(Alderbrook Loop & Juno Hill,

Hwy 101 N)

Tillamook River Water District

(503) 842-7858

Tone Water District

(503) 842-2087

Watseco-Barview Water District #55

(503) 355-3311,

(Spring Lake South to Terwilliger)

West Hills Water Company

(503) 842-5115



THINK SENIOR LIVING IS BUS RIDES AND BINGO?

At **Prestige Senior Living Five Rivers**, it's fashion shows, happy hours, girls' night out and so much more.

No two days are the same when you make the move to Prestige Senior Living Five Rivers. We have an active, vibrant community of seniors who enjoy living life to the fullest.

Our residents take part in our wellness program Celebrations, which is focused on six wellness categories that are designed to nurture body, mind, and spirit; giving you the choices and freedom to celebrate life.

Come enjoy life near the wonders of the Oregon Coast in a community with a dedicated staff that takes care of all your needs.

If you're ready to take advantage of all that life has to offer, you can book a tour of our gorgeous community, where you will see our well-appointed apartments, our common areas and learn more about our industry-leading amenities.

For more information and to schedule a tour, call us at **(503) 842-0918**.

High-End Senior Living
Near the Coast

Prestige Senior Living Five Rivers
3500 12th St. · Tillamook, OR 97141
(503) 842-0918 · www.PrestigeCare.com



Managed by
Prestige Senior Living, L.L.C.

A Proud Beginning
Headlight Herald

The first message from the Editor in the first issue of the Tillamook Headlight, June 8, 1888:

To our patrons:
After some four weeks of extensive delay we are enabled to present to the people of Tillamook county the first paper printed within her borders. The Tillamook Headlight is here as a permanent fixture, and its future developments and success will depend largely on the liberality of patronage from the citizens whose cause it has undertaken to espouse. We will,

as time advances, enlarge our paper to meet the demand of business which is sure to follow the rapid immigration now heading for Tillamook county – sturdy farmers, solid business men and capitalists who are seeking to enhance their wealth by proper investments in a county of great promises. For the years past and gone Tillamook has remained dormant, dependent upon outside people to herald its

wealth and its worth, which, to say the least is unknown and untold. but now, as the Headlight grows older, and becomes better acquainted, the county possesses no merit but which shall be sung in tones of echoed splendor until the reverberation shall be daught [sic] up in the most nethermost parts of the earth, and the name become synonymous to life, liberty and the pursuit of happiness. We bespeak a lib-

eral, open hearted patronage, and the greater liberality bestowed the greater benefits will be accrued. Roll in your subscriptions – your money – your aid – counsel and your well wishes, and the Headlight will have achieved its greatest aim and object.

Respectfully,
C.E. Wilson & Co.



“Be honest, be just, and fear not. Hew to the line, and let the chips fall where they may.”

- Tillamook Headlight, 1888

Stoves, Tin & Hardware.

Church Directory

CLOVERDALE

St. Joseph's Catholic Church
34560 Parkway Dr.,
(mailing: P.O. Box 9)
Cloverdale, OR 97112
(503) 392-3685
Pastor: Rev. Angelo Te
Parochial Vicar: Fr. MacDonald Akuti
Mass Schedule: Saturday - No Mass
Sunday (10:30 a.m.)
Confessions: Saturday -
Appointment

HEMLOCK Countryside Church of the Nazarene

19005 U.S. 101, Hemlock, OR
P.O. Box 299, Hebo, OR 97122
(503) 398-5454
Bible Studies:
Sunday 9:30 a.m. - 10:45 a.m.
Women's Bible Study: Tuesdays:
10:30 a.m. - 11:30 a.m. and 6:30
a.m. to 7:30 p.m.
Worship Service: Sunday 11 a.m.
Facebook Sermons:
[https://www.facebook.com/
countrysidenazarene](https://www.facebook.com/countrysidenazarene)
www.countryside-naz.com
Let us unite together in worship
and praise!

NEHALEM Nehalem Bay United Methodist Church

36050 10th St., Nehalem, Or
Pastor Steve Wolff
Service 11 a.m.
Join Zoom:
[https://greaternw.zoom.
us/j/229700276](https://greaternw.zoom.us/j/229700276)
Dial in:
+12532158782
Meeting ID: 229700276
Nehalem Senior Lunches:
Tuesday & Thursday
11:30 a.m. - 12:30 p.m. pick-up
Food Pantry:
Wednesday 2 p.m. - 6 p.m.
Friday, Saturday & Sunday
10 a.m. - 2 p.m.
(503) 368-5612

PACIFIC CITY Nestucca Seventh-day Adventist Church

(541) 994-6096
Worship Service: 9:30 a.m.
Saturday Bible Study: 10:30 a.m.
Fellowship Lunch: 1st and 3rd
Saturdays of the month
Website: <https://nestucca.org>
adventistchurch.org
38000 US 101 South
Cloverdale, OR 97112

Nestucca Valley Presbyterian Church

35305 Brooten Road
(503) 965-6229
Pastor Rev. Ben Duke
nestuccavalleypc.org
Weekly Bible study Fridays at 10 a.m.
Open communion the first
Sunday of each month.
Regular services Sunday 10 a.m.
Everyone is welcome.

ROCKAWAY BEACH St. Mary By The Sea Catholic Church

275 S. Pacific St.
(mailing: P. O. Box 390)
Rockaway, OR 97136
503-355-2661
e-mail: stmarys1927@gmail.com
Pastor: Rev. Angelo Te
Parochial Vicar:
Fr. MacDonald Akuti
Mass Schedule: Saturday (5 p.m.)
Sunday (8:30 a.m.) (10:30 a.m.)
Weekdays: Wednesday thru Friday
(9:30 a.m.)
Confessions: Saturday (4 p.m.)

TILLAMOOK Church of the Nazarene

2611 3rd, (503) 842-2549
Pastor Josh Myers
Sunday Services: 11 a.m.
Growth Groups: 9:30 a.m.
Something for all ages!
Tuesdays:
Celebrate Recovery 5:30 p.m.
Wednesdays:
Teen Fellowship 6:30 p.m. - 8 p.m.
Find us live on Facebook,
YouTube or our website
www.tillamooknazarene.com
We welcome you to join us as
we worship together.

Bethel Baptist Church (CBA)
5640 U.S. 101 South
2 miles south of Tillamook
(503) 842-5598
[https://bbc-tillamook.faith-
lifesites.com](https://bbc-tillamook.faith-lifesites.com)
9:45 a.m. Sunday School for all ages
11 a.m. Morning Worship
6 p.m. Evening Service
Nursery provided for all services.
Everyone Welcome

Redeemer Lutheran Church (LCMS)

302 Grove Ave.
(503) 842-4823
Sunday Services:
9:30 a.m. Adult Bible Class and
Sunday School
10:30 a.m. Divine Worship
Pastor Dan Bohlken
Where love transforms hearts
and lives.

Seventh-day Adventist Church

2610 1st St, (503) 842-7182
tillamookadventist.net
Pastor Tim Mayne
Children's Program:
Saturdays 10 a.m.
Sabbath Service:
Saturdays in-person 11 a.m.
or live on church FB page
Weekly Bible Study:
Tuesdays 7 p.m.
Lower Level & on FB
Handicap accessible
All are Welcome!!

Sacred Heart Catholic Church

2411 Fifth St. (mailing: 2410 Fifth St.)
Tillamook, OR 97141
(503) 842-6647
email: sacredheart2405@gmail.com
www.tillamooksacredheart.org
Pastor: Rev. Angelo Te
Parochial Vicar: Fr. MacDonald Akuti
Mass Schedule: Saturday (5:00 p.m.)
Sunday (8:30 a.m.) Spanish (12:30 p.m.)
Weekdays: Tuesday thru Friday (8 a.m.)
First Saturday each month: (9:00 a.m.)
Confessions: Saturday (3:30 - 4:30 p.m.)

St. Peter Lutheran Church (ELCA)

St. Peter Lutheran Church
401 Madrona at 4th Street
(503) 842-4753
10 a.m. Worship
Everyone is Welcome





*Coastal Destination
for over 40 years*

- ARTISAN CHEESES
- WINE BAR
- SPECIALTY FOODS
- UNIQUE GIFTS
- DELICATESSEN
- TASTING ROOM
- PETTING FARM
- RV'S WELCOME

Shop online
blueheronoregon.com 800-275-0639

Directions
Directly off of HWY 101 in Tillamook
2001 Blue Heron Dr, Tillamook, OR 97141





The Terimore

Lodging by the Sea!

- Motel Lodging
- Cottages
- Cabins
- Vacation Rentals



In the Heart of 3 Capes Loop



Kitchens and Fireplaces Available
Wireless Internet ▲ Dog Friendly



Spectacular Bay and Ocean Views



Beach Access



Beautiful Sunsets

5105 Crab Ave. West
Netarts, Oregon 97143

503-842-4623
www.terimoremotel.com

info@terimoremotel.com



Flamingo Jim's



Saltwater Taffy \$4 lb.

Flamingo Jim's
GIFTS & CLOTHING



Since 1976, no trip to Tillamook County has been complete without a stop at Flamingo Jim's: the best gift shop on the Oregon Coast.

Outside, you'll find a huge selection of birdbaths, garden gnomes, asian temples, seagulls and other cast garden critters, at the best prices anywhere.

Inside, you'll find a vast selection of pure shopping fun - everything from seashells, beach wear and saltwater taffy to novelties, kites, toys, windchimes, rock specimens, jewelry and so much more. Plenty of souvenirs for the whole family.

Make your trip complete and shop Flamingo Jim's on U.S. Highway 101 in Rockaway Beach. It's awesome here!



Flamingo Jim's Gifts & Clothing

234 South Hwy. 101 • Rockaway Beach, OR 97136

(503) 355-2365

FlamingoJims

COUPON GOOD FOR A

FREE

Polished Rock & Sea Shell

Limit: 1 per customer

COUPON WORTH

\$2.50

Shark Tooth Necklace

Reg. \$5.00

Limit: 1 per customer

COUPON WORTH

\$2.00 OFF

Any Clothing Item

Limit: 1 per coupon/person
excludes sale items

COUPON WORTH

\$2.00 OFF

Any Kite (only)

Limit: 1 per coupon/person
excludes sale items

COUPON WORTH

75¢ OFF

Pound of Salt Water Taffy

Limit: 1 per coupon/person

COUPON WORTH

10% OFF

Any Item

Limit: 1 per coupon/person
excludes statutory
excludes sale items