

# GO

## WILD RIVERS COAST

NORTHERN CALIFORNIA/SOUTHERN OREGON TOURIST GUIDE

### 2024 FALL EDITION



Del Norte  
**TRIPPLICATE**

541-412-5614

triplicateads1@countrymedia.net

The **W** World

541-266-6079

worldsales1@countrymedia.net

CURRY COASTAL **PILOT**

541-412-5614

pilotads1@countrymedia.net



# TREES OF MYSTERY™

Family Owned &  
Operated Since 1946

Adventures  
To  
Remember

16 Miles South of Crescent City on HWY 101  
800.638.3389 . [treesofmystery.net](http://treesofmystery.net)





# Welcome to the *Wild Rivers Coast*

**The hidden-away home of some of the most beautiful natural settings in the world.**

Visitor centers throughout the region can be helpful for tourists looking for the area's attractions or needing a place to stay, and for local residents eager to take a hike and learn alongside a naturalist.

## *Coos Bay*

**Coos Bay Visitor Information Center**  
50 Central Ave., Coos Bay  
(541) 269-0215 or coosbay.org/visiting

## *Bandon*

**Bandon Visitor Center**  
300 SE Second St., Bandon  
(541) 347-9616  
or info@bandon.com  
The Bandon Visitor Center is located in Bandon's historic Old Town.

## *Port Orford*

**Port Orford Visitor Center**  
520 Jefferson St., Port Orford  
(541) 332-4106  
The Port Orford Visitor Center overlooks beautiful and historic Battle Rock Park. It provides a scenic place to stretch your legs and pick up information about the area.

## *Gold Beach*

**The Gold Beach Visitor Center**  
94080 Shirley Lane, Gold Beach  
(800) 525-2334  
Website: www.visitgoldbeach.com

## *Brookings*

**Oregon Welcome Center**  
14433 U.S. 101 South  
Brookings-Harbor  
(just north of the California border) (541) 469-4117  
The Oregon Welcome Center is just the place to welcome weary travelers to the Beaver State. The 4,500-square-foot center offers not only printed guides and maps to help visitors explore Oregon, it also is in the middle of a 40-acre state park. The building offers spectacular views of the Pacific, and the park includes trails leading down to the beach and to the mouth of the Winchuck River. The center includes restrooms that are open from daylight to dusk, picnic areas and RV parking.

**Brookings Harbor Chamber of Commerce**  
703 Chetco Ave./U.S. 101, Ste. C Brookings, in the historic Central Building (541) 469-3181

The Brookings-Harbor Chamber of Commerce Oregon Visitor Center offers maps, brochures and travel information for local and regional attractions, businesses, hotels and parks.

**Brookings Harbor Visitor & Tour Center**  
16358 Lower Harbor Rd.,  
Port of Brookings Harbor.  
(541) 813-2300

The center offers free maps, tidebooks, park guides and bookings for local fishing, kayaking and photography tours. Rentals are available for crab pots, ocean and river kayaks, and bicycles. A gift shop features locally-made artwork.

**Brookings Visitor Center**  
898 Elk Drive, Brookings  
(City Hall) (541) 469-1103

The display includes brochures and maps of local hotels, fishing guides, state parks and various places of interest in Brookings and north and south of town. The has been designated as "Bike Friendly" and bicyclists are encouraged to refill water, take a break and get information about bicycling in the area. [www.brookings.or.us](http://www.brookings.or.us)

## *Gasquet*

**Gasquet Ranger Station**  
10600 U.S. 199, Gasquet  
(707) 457-3131

This Smith River National Recreation Area visitor center provides information about the surrounding region's campgrounds, trails, roads and river accesses. Permits, including for campfires, are sold here. The center also provides maps, videos, exhibits, books and souvenirs about the recreation area.

## *Hiouchi*

**Hiouchi Information Center**  
U.S. 199 at Hiouchi  
(707) 458-3294

This Redwood National and State Parks facility has books for sale and an auditorium that shows an introductory film about redwood forests. It's located on U.S. Highway 199 across from the entrance to Jedediah Smith Redwoods State Park campground.

## *Orick*

**Prairie Creek Redwoods State Park Visitor Center**  
(707) 488-2039

This small visitor center features coast redwood forest, wildlife and history exhibits as well as Redwood National and State Parks junior ranger activity newspapers.

**Kuchel Visitor Center**

U.S. 101 adjacent to beach, Orick  
(707) 465-7765

The other main informational center for Redwood National and State Parks is located west of Orick. This facility includes an array of exhibits, maps and parks information as well as a bookstore.

## *Crescent City*

**Crescent City Information Center Redwood National and State Parks**  
1111 2nd St., Crescent City  
(707) 465-7335

This facility serves as the main information center in Del Norte County for Redwood National and State Parks. The center provides maps, orientation information for parks and details about ranger-led programs. The center also hosts a small shop that sells books and souvenirs.

**Crescent City/Del Norte County Chamber of Commerce Visitor Center**  
1001 Front St., Crescent City  
(707) 464-3174

This center offers maps, travel information, tourism magazines, a small selection of merchandise and information on local attractions. It also provides literature about RV parks, hotels and restaurants.

**Jedediah Smith Redwoods State Park Visitor Center**

U.S. 199 at Hiouchi  
(707) 458-3496

A small visitor center near the campground amphitheater where evening campfire programs take place.



# Coos Bay



---

## Explore the gateway to Oregon's Adventure Coast.

*While being the largest city along the Oregon coast, this spectacular destination still maintains that cozy small town feel.*

---

Coos Bay has the perfect blend of natural wonders, historic charm, modern convenience and outdoor activities. The city, which was founded in 1853, is situated right next to several breathtaking beaches, jaw dropping sea cliffs, thrilling dunes and miles of amazing forest and coastal trails for hiking and biking. It is the perfect balance of forest meeting the coast.

The artistically vibrant community covers over 10 square miles and is home to the largest deepdraft port from San Francisco all the way up to the Puget Sound in Washington state. The town itself is a wondrous site to behold with its old theaters, galleries, fantastic local shops and restaurants and a large number of beautiful parks.



# *Points of Interest*

## **Mingus park**

This gorgeous park sits just a few minutes walk from downtown shopping. A stroll through its enchanting Choshi Gardens will leave you feeling as if you have been transported to somewhere else entirely. Beautiful flowers, lush foliage, statues and an arched bridge that provides the perfect photo-opt, fill the park. This Japanese inspired garden was created to honor Coos Bay's sister city, Choshi, Japan.

The park features a large pond at its center with an arboretum to the northeast and playgrounds to the south. The pond is home to year-round aquatic birds and other creatures, making it a relaxing place to just sit and watch.

If you venture off the paved path, you will come across the park's 18-hole disc golf course which takes you through the woods. The course is surrounded by tall evergreens and old cedars, giving the feeling of playing in a quiet forest far outside the city.

## **Three Rivers Casino Resort**

Featuring 250 new games, this casino has plenty to keep visitors entertained on its 15,00 squarefoot floor. The casino is owned and operated by the Confederated Tribes of Coos, Lower Umpqua, and Siuslaw Indians.

The award-winning casino, which started in Florence, Oregon, decided to expand and build in Coos Bay, opening its doors at this location in May of 2015. As you walk across the vast casino floor, you can feel the excitement alive all around you.

The building hums as visitors play, thoroughly enjoying the experience. Hungry guests can find something delicious to eat at Cafe 1297, the casino's in-house full service restaurant and bar.

The casino is located at 1297 Ocean Boulevard, Coos Bay. For more information visit: [www.ThreeRiversCasino.com](http://www.ThreeRiversCasino.com) or call (541) 808-9207.

## **Blackberry Arts Festival**

This fun event is a juried arts and crafts festival that has been happening for well over three decades. This free event takes place on Central Avenue in downtown Coos Bay, happening at the end of August every year.

The festival coincides with the annual blackberry harvest and features an array of metalwork, jewelry, clothing, wine, woodwork, candles, food and so much more. Not surprisingly, the blackberry is the inspiration for many things sold at the event.

For more information, contact Holly Boardman at (541) 266-9706 or visit the Coos Bay Downtown Association's Facebook page: [www.facebook.com/CoosBayDowntown](http://www.facebook.com/CoosBayDowntown).

## **Bay Area Fun Festival**

Marking the end of summer, this exciting festival is the last big party of the year. Taking place typically in mid-September, thousands of locals and visitors come to enjoy this popular festival.

The event features live entertainment, hundreds of vintage cars parading down the street in the famous Cruz the Coos, the Prefontaine Memorial Run, RockFest Music Festival, arts and crafts, a large variety of food and much more.

For more information visit: [www.BayAreaFunFestival.com](http://www.BayAreaFunFestival.com).

# *Hidden Gems*

## **Cape Arago State Park**

This breathtaking park sits at the end

of the road, as the road out of Coos Bay does not go beyond this point, however it's the start to a spectacular day. Located at the end of Cape Arago Highway, it's about 15 miles southwest of Coos Bay and definitely worth the drive out.

This scenic headland juts out into the Pacific Ocean, offering amazing views of the waves crashing against the rocks and a great place to scan the horizon for migrating marine mammals.

While there, try taking the south cove trail down to the sandy beach and enjoy some of the best tide pools in the area. Afterwards, head to the north cove trail for fishing, beach combing and viewing off-shore seals and sea lions at Shell Island.

The trail closes from March 1 through June 30 in order to protect seal pups. However, the rest of the area is open for day-use year-round. For more information visit: [www.StateParks.oregon.gov](http://www.StateParks.oregon.gov) and search for Cape Arago State Park.

## **Egyptian Theatre**

Built in 1925, this unique theater is one not to be missed. It was entered into the National Register of Historic Places on May 24, 2010. Great care is taken to maintain the beautiful theater which still actively shows movies.

Located downtown at 229 South Broadway in Coos Bay, this iconic theater is hard to miss, with its beautiful old signage and detailed Egyptian themed exterior. The details continue as you step inside, leaving you to feel as if you've been transported to another time and place.

To see show times or to just learn more about the theater, visit their website: [www.EgyptianTheatre.events](http://www.EgyptianTheatre.events).



# Shore Acres

## State Park

I heard about Shore Acres almost immediately after I arrived in the area, but I intentionally avoided it because I wanted my wife and children to experience it with me the first time.

So, we made our way through Charleston and went to Shore Acres as a group. During the cooler months, it is not overly crowded, so there was plenty of parking and plenty of space to avoid others.

After getting out of the car, you immediately see the Pacific Ocean pounding against rocks. During whaling season, you can also apparently catch glimpses of the whales as you walk by.

As we walked through the trail, we followed my youngest son, who often takes the trail less traveled. Every one of his trails ended with another view of the ocean, with waves pounding into the rocks below.

When we reached the botanical gardens, Shore Acres is most known for, we eagerly went inside. Early March is not the best time to visit the gardens, but it was still amazingly beautiful. Many of the flowers, and the rose garden, will be in full bloom in May, but even in early March there was a lot to see. A variety of trees, complete with signs explaining what they are, stand proudly in the garden. Even in March, some of the flowers were starting to bloom. A group of deer grazed just outside, adding more mystery to the air.

For me, the highlight of the gardens was simply the peace. It was quiet, with only the occasional bird chirping to break the silence.

After walking through the gardens, we continued down the trail only to find what on that day was our own little private

beach. Simpson Beach is just a short walk from the gardens, but it opens a new world to explorers, especially little explorers.

We hit the beach at low tide, which I highly recommend. With the water out, we got to climb around rocks and find a variety of tide pools to explore. Inside the tide pools, my children found living sea anemones that moved around as the water moved nearby.

There were sea snails and hermit crabs on the edges of the pools and small fish left behind waiting for the ocean to return. A whole area was covered in mussels, which we did our best to avoid as we explored.

My wife and son even ventured up to a cave, looking inside a little, although slippery rocks and the darkness inside drove them away before going in much.

In a brisk March morning, it was chilly with a steady breeze, but we had a hard time leaving. After about three hours, we made our way back out of Shore Acres fully content.

While many areas around are free, there is a \$5 per car charge to visit Shore Acres. Believe me, it's money well spent.

Talking to those who work there, it sounds like the best time to visit it probably late May through the summer as the flowers are in full bloom. But even in the winter, it was well worth the visit. If you can, shoot for low tide. It's worth it. To reach Shore Acres from Coos Bay, follow the signs for state parks and beaches through Charleston. Follow Cape Arago Highway past Sunset Beach and the park will be on your right.

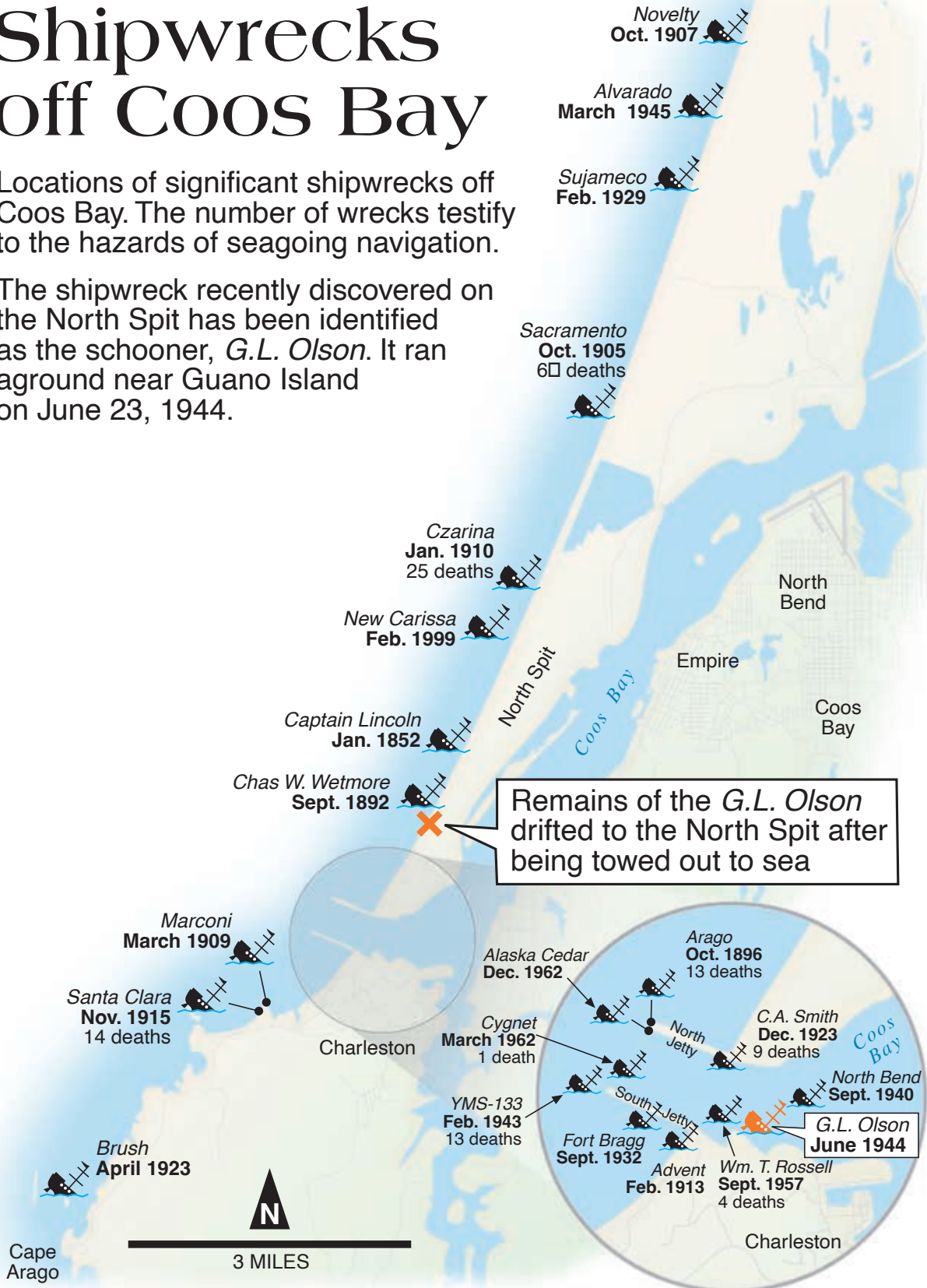




# Shipwrecks off Coos Bay

Locations of significant shipwrecks off Coos Bay. The number of wrecks testify to the hazards of seagoing navigation.

The shipwreck recently discovered on the North Spit has been identified as the schooner, *G.L. Olson*. It ran aground near Guano Island on June 23, 1944.





# Coastal Art Stops

*By Sarah Kelly for Country Media, Inc.*

## **NORTH BEND:**

### **AKI Studio and Gallery**

1997 Sherman Avenue  
(208) 785-2300  
Email: AkiGalleryCoosBay@gmail.com  
Instagram: AkiNorthBend

AKI Studio displays art and photography from artists worldwide. They are open Mondays 7-9 p.m., Tuesdays and Wednesdays noon to 9 p.m. and Thursday through Saturday, 7-9 p.m. They are closed on Sundays.

## **COOS BAY:**

### **The Artist Loft Gallery**

367 Anderson Avenue  
(541) 756-4088  
Email: TheArtistLoftGallery@gmail.com  
Website: www.TheArtistLoftGallery.com

The Artist Loft Gallery showcases local artists and is a venue for music, poetry and art classes.

They are open Tuesday through Saturday 10 a.m. until 5 p.m.

### **Coos Art Museum**

235 Anderson Avenue  
(541) 267-3901  
Website: www.CoosArt.org  
This historic art deco building houses 530 permanent pieces of contemporary art which rotates on display throughout the year. The museum charges \$5 for general admission, \$2 for students and seniors and members of the museum may view the pieces for free. They are open Tuesday through Friday from 11 a.m. until 5 p.m. Saturday and Sunday they are open from 1-5 p.m. Closed Mondays.

### **Coos History Museum**

1210 North Front Street  
(541) 756-6320  
Website: www.CoosHistory.org

The museum strives to create a better

understanding of living in the area both past and presently.

They collect and preserve stories, artifacts, photographs and documents for viewing. The history museum charges \$7 for adults, \$6 for seniors (65+) and \$3 for kids ages 5-17. They are open Tuesday through Saturday from noon until 4 p.m. They are closed Mondays and are only open on Sundays in the summer from noon until 4 p.m.

## **BANDON:**

### **Washed Ashore Gallery & Workshop**

250 First Street Southwest  
(541) 751-3741  
Email: info@WashedAshore.org  
Website: www.WashedAshore.org  
Washed Ashore creates amazing, giant sea life sculptures made entirely from debris collected along beaches. They hope to capture and educate global audiences about plastic pollution in the world's oceans and waterways. Many pieces are on display in various parts of the country but they do have exhibits at their home location for viewing. They are open Monday through Sunday 7 a.m. until 4 p.m.

### **Second Street Gallery**

210 Second Street Southeast  
(541) 347-4133  
Email: SecondStreetGalleryBandon@gmail.com  
Website: www.SecondStreetGallery.net  
This diverse gallery features a vast array of mediums from many different artists along the Pacific Northwest. Pieces made from wood, stone, glass and metal can be found within their walls. They also have more traditional style paintings, photography and so much more. They are open Monday through Sunday from 10 a.m. until 5 p.m.

### **Vines Art Glass**

47074 Highway 101 South  
(541) 347-2652

Email: contact@VinesArtGlass.com

Website: www.VinesArtGlass.com

This unique studio showcases spectacular, high quality works of glass created by Bryce

Dimitruk. The handcrafted pieces range from the extremely delicate all the way to commissioned works by private buyers. They are open every day of the week from 10 a.m. to 6 p.m.

### **Art by the Sea Gallery**

145 Fillmore Street Southeast  
(541) 347-5355  
Email: ArtByTheSeaGalleryAndStudio@gmail.com  
Website: www.ArtByTheSeaGallery.com

This local artists cooperative showcases a large variety of works, ranging from mixed media, acrylics, photography, ceramics, jewelry and much more. They are open every day of the week from 10 a.m. to 4 p.m.

### **High Tide Art**

175 Second Street Southeast  
(In the Continuum Center Shops)  
(541) 435-1167  
Email: HighTideBandon@gmail.com  
Website: www.Facebook.com/HighTideBandon

This gallery features works handmade by artists offering a large variety of unique pieces. They are a gift shop style gallery, allowing visitors to browse and purchase the beautiful pieces. The shop is open Mondays and Thursdays from noon until 5 p.m., Friday from 11 a.m. to 6 p.m., Saturday from 11 a.m. to 5 p.m. and Sunday from 11 a.m. to 4 p.m. They are closed on Tuesdays and Wednesdays.

### **Bandon Historical Society Museum**

270 Fillmore Avenue Southeast  
(541) 347-2164  
Email:

BandonHistoricalMuseum@yahoo.com

Website:

www.BandonHistoricalMuseum.org

The museum strives to preserve and present historical information and artifacts that are related to the history of Bandon. It is open from Oct. to May, Monday through Saturday, 10 a.m. to 4 p.m. June through Sept. they are open from 10 a.m. to 4 p.m., Monday-Sunday. They are closed for the month of January. They charge a \$3 fee of admission for adults and children 12 and under are free. Members of the museum are also free.

## **PORT ORFORD:**

### **Hawthorne Gallery**

517 Jefferson Street

(541) 366-2266

Email: chris@HawthorneGallery.com

Website: www.HawthorneGalleries.com

The Hawthorne Gallery showcases works from local, regional and internationally recognized artists. They have a vast collection of beautiful works from many talented artists, featuring paintings, wood sculptures, steel and more. They are open Wednesday through Monday from 11 a.m. to 5 p.m. They are closed on Tuesdays.

## **BROOKINGS:**

### **Brian Scott Gallery**

515 Chetco Avenue

(541) 412-8687

Website: www.BrianScottArtGallery.com

This beautiful little gallery houses three floors of art by local and regional artists. View the ocean while watching artists paint from their rooftop or listen to live musicians every Thursday. They showcase art from a variety of mediums, such as, jewelry, glass, sculptures, pottery and more. They are open Wednesday through Saturday from 11 a.m. to 4 p.m.

### **Semi Aquatic Gallery**

654 Chetco Avenue

(503) 504-2861

Email: spence@ArtAndSurf.com

Website: www.SemiAquaticGallery.com

The Semi Aquatic Gallery houses a wonderful selection of Oregon coast ocean, wave, surf and succulent art. The local artist is deeply inspired by their surroundings as is apparent from all the lovely work on display. The gallery is open Monday and Tuesday from 11 a.m. to 5:30 p.m. and

Thursday through Saturday from 11 a.m. to 5:30 p.m. In the summer they are open Monday through Saturday from 11 a.m. to 5:30 p.m.

## **CRESCENT CITY:**

### **The Gallery of Arts and Culture**

175 H Street

(707) 464-4745

Email:

WorldsGreatestArtGallery@gmail.com

Website: www.Facebook.com/

TheGalleryOfArtsAndCulture

This Crescent City gallery is filled with works from local, regional and international artists. The 1700 square foot space has a variety of mediums, artists and styles of work which they exhibit for a duration of two to three months at a time. They are open Tuesday through Saturday from 11 a.m. to 6 p.m.

### **Crescent Harbor Art Gallery**

140 Marine Way

(707) 464-9133

Email: CrescentHarborGallery1@gmail.com

Website: www.CrescentHarborGallery.com

This nonprofit gallery is dedicated to promoting cultural awareness art appreciation to the public. They have a wide variety of art from paintings, photography, pottery, giclees, jewelry and more.

The gallery is open Tuesday through Sunday from 11:30 a.m. to 4 p.m. and is closed on Mondays.





# Get out on the waters of the Wild Rivers Coast. Boating

## No boat? Here are some services that can help.

### **BROOKINGS / GOLD BEACH**

For anyone with a hankering for the taste of their own catch, there are some excellent charter services; whether you want ocean or river fishing, Brookings and Gold Beach have wonderful guides for both.

- Salmon King Lodge Guide Service (866) 877-8354 [www.salmonkinglodge.com](http://www.salmonkinglodge.com)
- Fish Hawk River Company (541) 469-2422
- Early Fishing (541) 469-0525
- Wild Rivers Fishing Company and Brookings Fishing Company (541) 813-1082
- Allen's Guide Service (541) 247-2082
- Bowman Rogue River Guide Service (541) 373-1647
- Bruce Craviotto's Guide Service (541) 913-3759
- Cast Guide Service (541) 698-7029
- Chris Young Guide Service (541) 247-8115
- End of the Rogue Guide Service (541) 247-2049
- Ernie Rutledge (541) 247-6111
- Fish Oregon (541) 347-6338
- Five Star Charter/Gold Beach Adventure (541) 247-0217
- Greg Eide (541) 247-2608
- Helen's Guide Service (541) 290-8402
- Jack Hunt (541) 247-6198
- John Carl's Guide Service (541) 247-6400
- Jot's Resort (541) 247-6676
- Lex's Landing (541) 247-0909
- Mark Van Hook Guide Service (541) 247-6702
- Memory Makers Guide Service (541) 425-1515
- Rogue Outdoor Store (541) 247-7142
- Rogue River Guide Service (541) 247-4025
- Ross Bell (541) 247-2149
- Terry Kennedy Fishing Guide Service (541) 469-0337

- Tidewind Sport Fishing (541) 469-0337
- Tyson Crumley's Guide Service (541) 698-8338
- Ultimate Catch Charter (541) 813-0330

#### **For renting ocean or river kayaks:**

- South Coast Tours (541) 373-0487 [southcoasttours.net](http://southcoasttours.net)
- Riverside Market (541) 661-3213

### **CRESCENT CITY / DEL NORTE COUNTY**

Del Norte County is known for its breathtaking beauty and awe-inspiring nature. Catch a glimpse of what the North Coast has to offer with one of the boating services; there's also rafting, canoeing and kayaking for the more adventurous types. For the anglers, there's fishing guides aplenty to haul in the perfect catch.

#### **For a scenic boat ride on the Smith or Klamath rivers and/or guided fishing:**

- Redwood Rides Adventure Outfitters (707) 951-6559 [redwoodrides.com](http://redwoodrides.com)

#### **For whale or bird watching, or ocean fishing out of Crescent City harbor:**

- Tally Ho II (707) 464-1236.

#### **For fishing guides in Crescent City, Gasquet and Klamath who tackle fish along the Smith or Klamath rivers:**

- Catch My Drift Guide Service (707) 218-8066

- Gotcha Hooked Fish Trips (707) 464-8482 [otchahookedfishtrip.com](http://otchahookedfishtrip.com)
- Green Water Fishing Adventures (707) 845-9588 [greenwaterguides.com](http://greenwaterguides.com)
- James Keeling's Guide Service (707) 223-7438
- Kevin Brock's Guide Service (800) 995-5543 [fishkevinbrock.com](http://fishkevinbrock.com)
- Mike Coopman's Guide Service (707) 218-4051 [mikecoopmansguideservice.com](http://mikecoopmansguideservice.com)
- Pacific West Coast Ocean Fishing Guide Service (707) 218-5573 [pcwofishingguide.com](http://pcwofishingguide.com)
- Phil's Smiling Salmon Guide Service (707) 487-0260
- Stella's Adventures (707) 345-4990 [stellasadventures.com](http://stellasadventures.com)
- Wild River Fishing Adventures (707) 498-4491, [wildriverfishing.com](http://wildriverfishing.com)

#### **For boat rental, fuel or equipment in Crescent City harbor:**

- Englund Marine Supply Company 191 Citizens Dock Road (707) 464-3230
- Indigo Creek Outfitters (541) 262-4535 [indigocreekoutfitters.com](http://indigocreekoutfitters.com)
- Redwood Rides [redwoodrides.com](http://redwoodrides.com)



# Have fun while learning at the Umpqua Discovery Center

Photos contributed by Diane Novak

*By Sarah Kelly for Country Media, Inc.*



In an effort to revitalize the City of Reedsport, city staff sought solutions to their failing economy. They were quick to realize that the underutilized waterfront area could be the solution to their problems. The beautiful Umpqua River and surrounding estuaries were ideal for tourism.

City officials brought to life the Riverfront Revitalization project and in 1986, a committee was formed to get this project underway. In 1993 the 7500 sq ft Umpqua Discovery Center was officially opened, successfully bringing money back into the community all while protecting and preserving their amazing waterfront.

The center educates visitors about the natural and cultural history of the Lower Umpqua area. The center is primarily self-guided and open to all ages. They also have a gift shop for those wishing to purchase a keepsake.

Two areas are showcased within the discovery center. The first area, Pathways to Discovery, is their natural history exhibit, where you will be taken on a simulated outdoor hike. You will spend your time learning all about the plants and animals of the area as you traverse through all four seasons. As you walk the path you will find buttons to press for various animal and bird sounds.

"There's a bear cave and you can slide into [it] where you learn all about bears," said Diane Novak, the center's director. Novak added that there is also an interactive weather station that tells storm stories from the past as well as exhibits that provide information on rain, wind and atmosphere. According to Novak, their weather

station and bear cave were done with help from the Oregon Museum of Science and Industry (OMSI).

As you journey through the Pathways of Discovery you will pass, first through winter, which is where the bear cave lies before moving on to the weather station. Continuing, you will find yourself in a high mountain meadow during spring. From there you cross the dunes during a summer sunset, eventually ending your adventure in the Subterranean Education Room which features videos on skeletons, animal homes, weather and seashore.

They opened their 50-seat video theater room in 2006, which has over 30 films available for guests. "People can come in and watch those, they're listed by title and how long they are. There's one on the lighthouse, anything from the lighthouse to the elk, to the whales, to the dunes. [There's also the] history of Reedsport," Novak said.

The center's second area is called Tidewaters and Time, which is their cultural history exhibit. In this area you will travel back in time, learning about the early Kuuich (Quiich, Lower Umpqua or Kuitsh) Natives and early explorers like Jedediah Smith. You will be able to listen to stories told by the early pioneers about living in the town, as well as watch videos on how logging used to be done.

"All along there's stories from the past to listen to. Also in the, 'I remember, I remember,' you can go in there and listen to the oral histories," says Novak referring to their oral histories area.

The, "I remember, I remember" exhibit is where all the stories are told from the perspective of early settlers. Novak said that, even today, they continue to record the oral histories of people who grew up in the area, adding their stories to the showcase.

When continuing through the exhibits you will eventually come across the center's fish cannery and tidewater town. This exhibit combines historical artifacts with modern technology to add lights and sound for a heightened experience. "There's a grocery store, barber shop, mercantile and it tells you how life revolved around the tides in the early days, in the early 1900s," said Novak.

In the summer, the discovery center hosts free outdoor concerts for the community, bringing in a variety of bands. "A lot of times it's the classics like rock 'n' roll, oldies but if we find a good jazz band or blues band, we'll bring in all kinds. We try to showcase local bands," said Novak. Concerts are performed on Thursday evenings. They currently only do three concerts, two in July and one in August.

The center offers its theater room for those wishing to rent it out for things like baby showers, weddings and so forth.

They charge \$4 for kids 5-15 years old and \$8 for adults. The Umpqua Discovery Center is located at 409 Riverfront Way in Reedsport, Oregon. Visit their website for more information: [www.UmpquaDiscoveryCenter.com](http://www.UmpquaDiscoveryCenter.com) or call: (541) 271-4816.



# Craft-brewing at its finest

## 7 Devils Brewing Co.

Photos contributed by Annie Pollard

*By Sarah Kelly for Country Media, Inc.*

Craft-brewing with an environmentally friendly approach is one of the many things that sets 7 Devils Brewing Co. apart from its competitors. Started by former Marine Biologist, Annie Pollard and her husband, Carmen Matthews, they first opened their doors in 2013 after both having spent many years as home brewers.

They now have two locations in Coos Bay, the brewery and pub at 247 South Street and their waterfront restaurant location at 1240 North Bayshore Drive. They do all of their brewing at their South Street location.

The brewing company is big on community involvement. They also make a conscious effort to source things from within Oregon and as close to Coos Bay as possible. "It's not just all about us. It's about what our area has to offer. So we try to source locally and have local artists with their work on the walls and local food producers supplying our wholesale foods and stuff like that. So it's really more about what we all have to offer rather than what 7 Devils can do," said Pollard.

### **Environmentally conscious**

In an effort to help keep our oceans healthy, Pollard said they try to use a program put forth by the Surfrider Foundation called, Ocean Friendly Restaurants. According to Pollard there are 10 points that restaurants are encouraged to adopt. She said 7 Devils Brewing Co. is attempting to adopt all of them.

"There's not creating waste. There's also sourcing things that are better for the ocean environment and so within that is buying locally, buying seafood that is sustainably harvested, and then reducing

food waste, avoiding any kind of single use plastics. ... We use straws on request but they are all biodegradable. We use all biodegradable to go ware. It's expensive but it's something we believe in," said Pollard.

They also use something called PakTech, which is created using 100 percent post-consumer waste plastic. It is used to hold four and six packs of beer together. Pollard stated that while it is more plastic, animals can't get their heads stuck in them. Not only that but they hold so well that they are able to reuse them. "We encourage our customers to bring them back to us and reuse them. We also encourage customers to bring them from other breweries. If they're buying a sixpack at McKay's or something, they can bring their rings to us and we'll keep reusing them," she said.

7 Devils also takes all their food waste from their pub location and sends it to the local ranch where they buy their beef from, to be composted. Pollard also said that they send their "spent malt" to the same ranch. "It's this big pile of plant protein ... we send that ... and they feed it to their cattle. So it's grass-fed beef that also gets all these extra calories and protein from the malt. So the quality of the beef is delicious." She also said they learned that their yeast byproduct is another thing they can feed to the cows, stating that "It's really good for their gut flora."

### **The brews**

7 Devils Brewing Co. typically has 9 to 10 different beers available at any given time, sometimes increasing the number when they have barrel-aged brews available. They keep a total of seven staples

on hand that do not normally change. They offer a seasonal lager, ales, stouts, a porter and several IPAs. They like to have some fun with their seasonal beers and often do them in partnership with nonprofits in the community, donating 10 percent of the proceeds to the non-profit. In the spring they will do a Chinook Redd beer. "Red is spelled Redd, which is actually what a salmon nest is called and it's the color of salmon eggs. We use Chinook hops and they're grown ... locally here in Oregon," Pollard said, adding that 10 percent of the proceeds go to local watershed associations to help with enhancing salmon habitats.

Later in the spring, the brewery will collect spruce tips with the help of volunteers from the South Slough. They use them to create a spruce tip ale, using them in place of hops. "It's a delicious beer that you really can't get in very many places. It's not harvested commercially. So you can't buy spruce tips. It's a lovely fruity flavor," said Pollard. 10 percent of the proceeds for the ale go towards trail maintenance and a stewardship program at the Sought Slough.

Another unique beer the company creates is fig stout. "We do a collaboration with a brewery in Astoria, named Reach Break Brewing. [It's] owned by a gentleman who is originally from Coos Bay. ... We do a fig stout with him each year. He comes down and brews with us. ... It's delicious. It's so decadent and luxurious," said Pollard.

### **About the brewery**

7 Devils Brewing Co. is constantly brewing. Since they brew in-house at their pub location, it allows them to keep the freshest beer on hand. Their hop beers are typically consumed in one to three

months after brewing, in order keep them tasting just as good as when they were first brewed. In their warehouse, about one block away from the brewing location, they store their malt beers that improve with age. "You get this different, kind of subtle thing that happens over time. Like two years might be the perfect point. Sometimes we might warehouse stuff intentionally for a year before we release it because we anticipate it improving with age," Pollard stated.

The company employs 85 people, however only around half of them are full-time workers. They also choose to self-distribute their beers along the Oregon coast, going as far north as Florence. "We love [the] ability to talk directly with our whole sale buyers, restaurant owners, bar owners, little mom and pop convenience stores, things like that. It's really cool to have that rapport with people and I think that it allows us to stay innovative too because they can tell us what people want and we can try to fill that for them," said Pollard.

They are also constantly working with the local community, sponsoring various events and programs throughout the year. They buy all of their pretzels from the students in the culinary program at the local college,

which in turn helps the kids raise the necessary funds to attend important conferences and competitions.

The brewing company also takes multiple steps to help keep them on the top of the craft-brewing industry. Pollard and Matthews attend large brewing conventions every other year and hire consultants to help them improve during the years they are not attending the convention. "We hire different consultants to come down and look at our process and try to find ways we can improve. [They] taste our beers, help us find ways to make our beers a little more innovated," Pollard said.

For more information check out their website: [www.7DevilsBrewery.com](http://www.7DevilsBrewery.com).





# Step back in time at the Sawdust Theatre

*By Sarah Kelly for Country Media, Inc.*

Be prepared to step back in time as you enter the Sawdust Theatre, located at 120 North Adams Street in Coquille, Oregon. Upon first arriving to the theater, you can just tell that you are in for an experience unlike any other to be found in the area. The building's exterior is reminiscent of times of old, setting the scene for the play you are about to experience.

The theater will delight viewers with its fantastic melodramas, which showcase characters who have larger than life emotions. You are sure to be entertained by the fun music that accompanies the exciting and humorous events taking place before your eager eyes. This long-standing theater has been captivating audiences since it first started more than five decades ago. A dream was envisioned for the small town, a dream of opening a theater. In 1966, that vision was made known to the community and by 1967 the Sawdust Theatre had been born and was putting on its first play. The name for the theater was a result of the prevalent logging industry that was going on in Coquille at the time.

From its inception until present day, the theater has always been heavily involved with the local public. Without the community the theater would not have been possible as it relies heavily on their support, donations and volunteer work.

For nearly 30 years, the Sawdust Theatre put on performances out of the same building it had all started in. Sadly, in 1994 that all changed when a devastating fire broke out in the middle of the night. The theatre was completely burnt to the ground, leaving behind virtually nothing but the tin roof which once set atop it.

Through dedication and a love for theater, a committee was formed to raise 1.2 million dollars to rebuild the theater. Many generous donations came in from all over

the place and by 1997 the community once again had its beloved Sawdust Theatre up and running, just down the street from where the original one once stood.

According to building manager, Michael Thurman, the outside of the new building is very reminiscent of the old theater. They also have a few "odds and ends" from the old theater but were not able to salvage much, Thurman stated. The theater, which is still run by volunteers, puts on a couple plays a year. Beginning the first weekend in June and running until Labor Day in Sept., the theater performs its predetermined play every weekend. They also put on a Christmas play for three weekends in the December.

Prepare to take a trip down memory lane, to a time that is no more, when you attend a show at the Sawdust Theatre. Enter into the cozy room and take a seat, forget your electronic devices and enjoy the experience you are about to have. Watch as the performers, or "Sawdusters" as they like to refer to themselves, move across the stage, captivating every eye in the room.

Governors, senators and people from all over the world have traveled to Coquille to

visit the iconic Sawdust Theatre, each one being enthralled by its amazing performers. As a member of the audience, you may even be expected to participate a bit in their unique plays, with an "Ahh" here or a "Boo" there.

According to Thurman, the theater puts on both well-known plays and originals written by some of their very own cast members. Auditions for the plays are held every year well in advance of show times and are open to the community. During auditions the theater is not only looking for actors and actresses but also olio's, which perform song and dance routines while the scenes are being reset.

People from all walks of life enter the Sawdust Theatre's doors, in the hopes of being able to take part in one of their shows. With a limitless love for the arts and entertainment, these volunteers gladly take applause as payment for their performances.

For more information visit their website: [www.SawdustTheatre.com](http://www.SawdustTheatre.com) or email [info@SawdustTheatre.com](mailto:info@SawdustTheatre.com).



# Marine Mammals

always a delight

*By David Rupkalvis Country Media, Inc.*

Exploring the southern coast of Oregon and the northern coast of California allows those of us lucky enough to live here the opportunity to see some amazing things.

We are fortunate to live in one of the most amazing places in the world, a place where Mother Nature makes every day look like a work of art.

As my family and I drive around, it is still common to hear us oohing and awing just because of the scenery. Where else in the world can we see deep into the forest and be on the beach only minutes later?

While I have written repeatedly about the amazing things we can see here, one thing I've seen a few times has left me in awe. As I've traveled the area, I feel fortunate that I've been able to see some amazing marine mammals. Seals, sea lions and more always make me stop every time I see one.

Days after I moved to Oregon, I made a trip to Brookings and Crescent City, California with my boss. While showing me around Crescent City, we stopped at the harbor, and I heard the distinct sounds of sea lions. But despite looking for 10 minutes, I never saw one.

That just made me determined to get closer to the marine mammals. After talking to some people at my office, I was told to the top of Cape Arago and look around. So, of course, I did. At the very top, if you park and go to the right, following the trails as far they go, the trail ends overlooking some rocks in the ocean.

The day I went up, the rocks were covered with seals and sea lions. I admit, I jumped the fence to get a closer look, and it was pretty amazing. While many of the animals were sunning on the rocks, there were many jumping in and out of the water. I stood there for 20 minutes, just watching and listening to the animals living their lives.

But even then, the creatures were a long ways off. I could see them, I could hear them, but I didn't get a close-up experience.

A few weeks later, I was back in Crescent City, so I went back to the harbor and back on the hunt for the marine mammals. This time, I found them. At the edge of the harbor, the animals, mostly California sea lions, congregate on man-made rocks to sun. They could be seen clearly, but they were



Photos by David Rupkalvis

**While marine mammals can be seen throughout Southern Oregon and Northern California, Crescent City has some of the best places to get a look. At the harbor in Crescent City, sea lions are a constant year round while seals get up close and personal while hunting near the boats.**

still a ways off.

Since then, every time I go to Crescent City, I head back to the harbor, just in case.

Persistence paid off two times. Once I went to the harbor and got out and started walking around. As I moved around the harbor, I noticed something was in the water, and it was something big.

Before long, I learned what it was. Seals were swimming through the water around the boats in a hunt for fish in the harbor. For close to an hour, I walked around watching as the seals, lots of seals, went up and down in the water. The only bad part is actually getting a good picture of the seals was difficult.

I tried repeatedly, but it felt like every time I hit the button to snap a photo, the seals went down into the water. I tried to guess where they might come up and failed every time there, too.

I was able to get some photos from the top of the harbor, but if the seals noticed I or anyone else, was close by, they quickly disappeared into the depths.

I found out later, schools of fish swim into the harbor as a way of evading larger fish that are hunting. In doing so, they swam right into a trap, with the seals waiting to eat.

It was quite an experience to be that close as seals gorged themselves. A little while later, I was back in Crescent City

and I went back to where I first noticed the sea lions. This time I was in for quite the surprise. Whereas the sea lions had been out in the water before, this time they were sunning on a pier right on shore.

I was able to get so close to the animals, I could even smell them. For the record, it is not a pleasant smell.

But from that distance, I and others stood in awe watching creatures bigger than I am moving easily in and out of the water and scrambling quickly onto the pier. I enjoyed every minute of it, and send dozens of photos to my wife.

I can't give you a specific spot to find marine mammals for certainty, but they are out there. Crescent City seems to have a steady dose, they can be seen and heard around Coos Bay, one time we even saw a bunch of seals sunning in Gold Beach.

If you want to see marine mammals for yourself, just keep your eyes peeled when moving around the ocean. One time I saw a whole herd sunning on the beach between Gold Beach and Port Orford. I would suggest listening, too. You often hear them before you can see them. If you're lucky, you might even get close enough to smell them.

We all know there are animals in the ocean that are bigger than we are. But seeing one is rare, with the exception of the sea lions that seem to enjoy showing off in close proximity.





# Bandon



---

**Named “the coolest small city” by Budget Travel.  
It’s easy to see why.**

*Bandon is located in beautiful Coos County.*

---

Bandon offers an array of possibilities, from plein air spots where artists can capture scenic moments along the docks to the interactive nonprofit Washed Ashore! where visitors learn about recycling and plastic pollution in the ocean.

The nearby Coquille River Lighthouse takes visitors back to the seafaring days of old.

## *Points of Interest*

### **Bandon Cranberry Festival**

The longest-running festival on the Oregon Coast continues the weekend of Sept. 9-10 in Bandon, featuring entertainment for the entire family.

Events will happen in Old Town, the Port of Bandon waterfront, Sprague Community Theater, Bandon City Park and

Bandon High School.

Highlights of the 77th annual festival include a parade, festival market and street dance and so much more!

Local and regional farmers and artisans will be featured at Cranberry City and the Festival Market. Live music will be played all three days.

For more information visit:

<https://bandon.com/2023-cranberry-festival-events/>

### **Cranberry Sweets and More**

You’ll get bogged down in this unique store where the fruits of the local cranberry harvest — more than 100 growers grow the fruit on 1,600 acres — are dipped in smooth chocolate, baked in decadent bars, or otherwise prepared

in caramels, cookies, jellies and fudge. Free samples are available!

The flagship store is a must-see for visitors and locals seeking gift baskets of lotion, jam and other goodies. The delicious taffies and brittle toffees could well lure them there.

The store is located in Old Town Bandon, 280 First St.

### **Coquille River Lighthouse**

Cross the bridge north of Bandon, make a left into Bullards State Park and drive along the north bank of the Coquille River to reach this historic lighthouse.

The five-year project to build "The Light" ended in 1895; the octagonal brick and stucco building now houses the maps and equipment that were needed to run the

facility back in the day. Docents there are so intimately involved with the lighthouse, it's as if they had operated the light itself 100 years ago. Call 541-347-9475.

## ***Hidden Gems***

### **Bandon Historical Society Museum**

This museum, located in Bandon at 270 Fillmore St. and Highway 101, is housed in the second building to be constructed after the 1936 fire destroyed the city. Until 1970, this building was Bandon's city hall. It features extensive displays that date back to the earliest pioneers and includes the Big Bandon fire of 1936. Call 541-347-2164.

### **Bandon South Jetty Park**

A favorite among locals, this park is

located at the mouth of the Coquille River and provides easy beach access and allows visitors to enjoy whale watching, kite flying, beachcombing and other recreational activities. There are restrooms and abundant parking available for visitors.

### **Sage Place**

A studio for creative arts and art education, located at the corner of 11th Street and Elmira in Bandon. Visitors are encouraged to take a variety of art classes including stained glass, beading, photography, mosaic, bead making, carving, and painting. The drop-in glass fusing studio is perfect for beginners and young artists, open from 1 to 5 p.m., Thursday through Saturday. Call 541-329-0303.

Old Town Bandon, OR 97411, main entrance is on Chicago Ave SE, between the Broken Anchor and Wheelhouse

# **FINS FAMILY FUN**

# **ARCADE**

**PERFECT for birthday parties!**

**Weekdays 3pm-8pm**  
**Weekends Noon-8pm**

**Visit Us Online!**  
finsfamilyfun.com  
facebook.com/finsfamilyfun

## **FAMILY FRIENDLY FUN!**



# The unique West Coast Game Park Safari

Photos contributed by MoonC Photography

*By Sarah Kelly for Country Media, Inc.*

The West Coast Game Park Safari, located in Bandon, is the largest self-supporting wildlife attraction in Oregon. The money earned from visitors, along with donations, is enough to fund the entire park, which works to aid in the propagation, preservation and wildlife education. They hope to help prevent further animal extinctions from occurring. The park also believes in an "all- natural" approach to its breeding program. Through this approach, they have seen many endangered species bring new life into the world.

With over 450 animals to see, the park offers a unique experience that you do not normally get from zoos. As soon as you enter the park you will immediately notice the difference as hundreds of free-roaming animals move about all around you. Goats, sheep, deer and peacocks are free

to walk the park alongside  
visitors and may  
even be  
fed if

different animal species. You are free to meander the paths, observing the tigers, leopards, camels, lemurs, zebras, skunks, capybaras and a large variety of other animals. Nearly all of the animals at the park were hand-raised by staff and are therefore used to being handled, having grown up with constant public interaction. With so many animals to see it would be easy to spend an entire day here.

The park also has what they call "ambassador" animals. Handlers will bring the ambassador animals out for specific interactions with visitor groups in a designated presentation area each day. This allows for multiple interactions with visitors. Guests may take these opportunities to gently touch one of the exotic animals, take some up-close photos with them and learn about their conservation.

Ambassador animals are only viewable during show times. Each presentation that takes place is tailored to the specific number of visitors at the park, therefore they do not have specific times available for them. Announcements will be made over their intercom system when they are having shows, allowing all visitors present to attend the events should they wish. There are no extra fees to view the presentations and interact with the animals as they are already included in

the admission price.

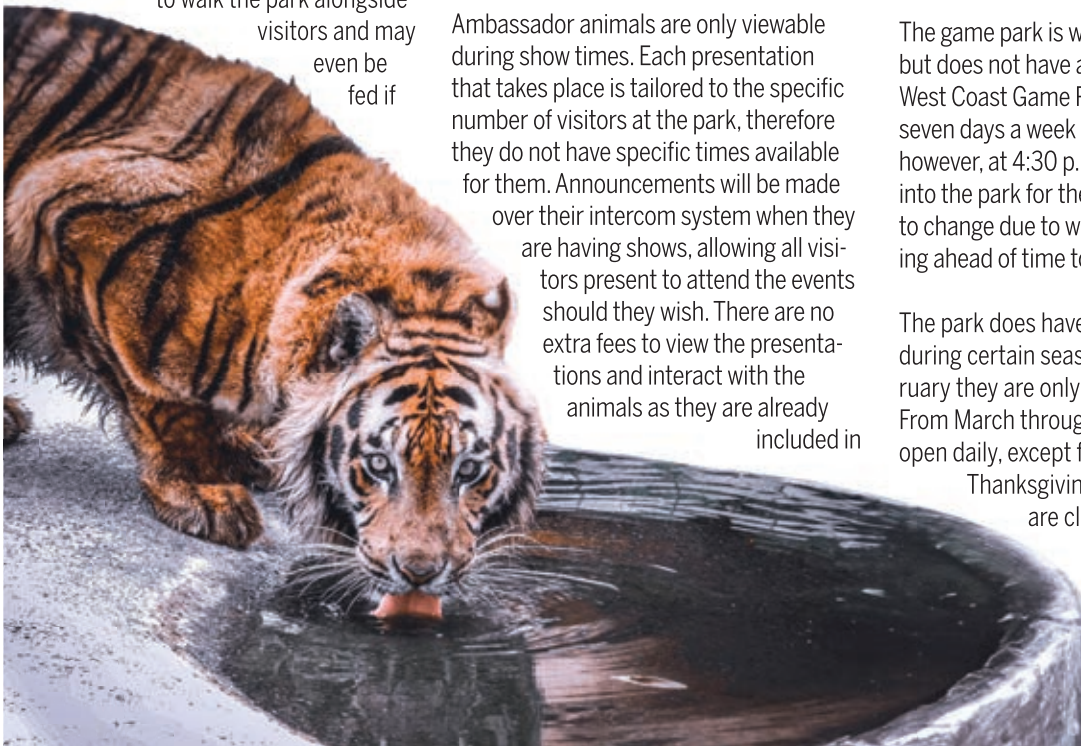
The West Coast Game Park Safari was first established in 1968 as a small roadside attraction, featuring just a few deer. The park was then acquired by Bob and Mary Tenney four years later. They decided to transform the park into what it is today, expanding it beyond just a simple deer park. When the couple retired in 2009, they gave the park over to their son, Brian. Brian has further updated and renovated the park since that time.

Most of the employees at the park are year-round staff who have been working for the game park long-term. Some staff have been with them for over 20 years, allowing for a very knowledgeable group of employees caring for each animal on the grounds.

The game park is wheelchair accessible but does not have any to provide to guests. West Coast Game Park Safari is open seven days a week from 10 a.m. to 5 p.m., however, at 4:30 p.m. they cut off entry into the park for the day. Hours are subject to change due to weather conditions. Calling ahead of time to check is encouraged.

The park does have changes to its hours during certain seasons. January and February they are only open on the weekends. From March through November, they are open daily, except for being closed on

Thanksgiving. December 1-25 they are closed for the holiday and open back up daily at their regular hours for December 26-31. Weather could cause changes to these days and times so be sure to call and





check before visiting. Children under 2 years will receive free entry into the park. The admission fee for Kids 2-6 is \$11 and children 7-12 is \$14. Anyone over 13 years old is \$21 and visitors over 60 are \$18.50. The park also offers a 10 percent military and veteran discount. Prices are subject to change so checking their website or calling beforehand is advised.

West Coast Game Park Safari is located approximately seven miles south of Bandon's town center at 46914 U.S. Highway 101. Visit their website for more information: [www.WestCoastGameParkSafari.com](http://www.WestCoastGameParkSafari.com) or call: (541) 347-3106.



Photos contributed by:  
MoonC Photography







# Langlois



---

## Situated between Bandon and Port Orford

*On the beautiful Oregon Coast Highway, Langlois  
(pronounced “Langless” by the locals) fits the bill of laid back fun.*

---

Known as the “Wild Rivers Coast Windsurfing Capitol,” people flock to nearby Boice-Cope County Park, a small county park on Floras Lake featuring water sports and a campground.

### *Points of Interest*

#### **THE LANGLOIS MARKET**

Centrally located at 48444 Highway 101, this full service market is the meeting place for tourists, farmers and ranchers who need to stock up. Make sure to stop in to enjoy the market’s famous, delicious hot dogs and “top secret” mustard! Hours are: Monday-

Saturday 8 a.m. to 6 p.m., Sundays 10 a.m. to 5 p.m. Call 541-348-2476.

#### **U-PICK BLUEBERRIES**

This fantastic “U-Pick” location is a blueberry lovers dream come true!

The family-owned farm, located at 46760 Highway 101 (mile marker 291), practices organic farming methods since the 1950s.

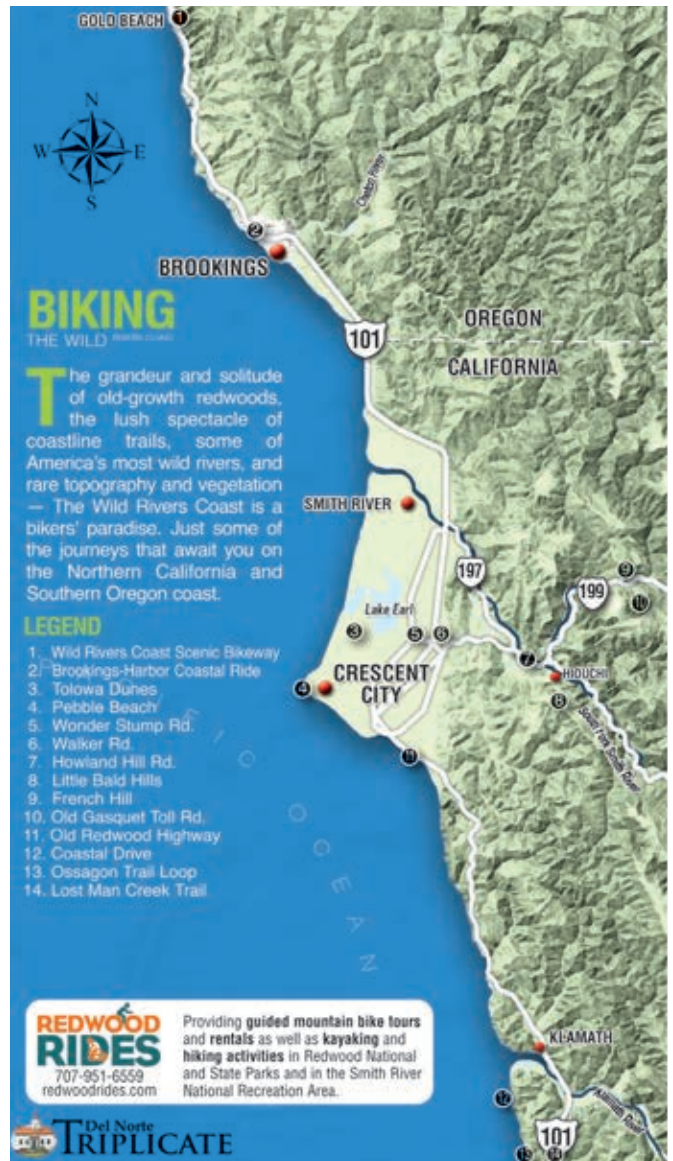
For the past 10 years, the Jensens have gone nearly exclusively U-pick, allowing customers to come out and fill a four-pound bucket with as many blueberries as possible for \$10.

Call the Jensens about picking season dates, admission, hours of operation at 541-348-2473, or e-mail them at [jensenblueberrieslanglois@gmail.com](mailto:jensenblueberrieslanglois@gmail.com).

# Biking



Photo by Adam Spencer  
of Redwood Rides Adventure Outfitters



## 1 - WILD RIVERS COAST SCENIC BIKEWAY

60-mile ride with news too rich to see in one day.

## 2 - BROOKINGS-HARBOR COASTAL RIDE

Views of lush fields, elk and ocean rocks.

## 3 - TOLOWA DUNES

Visit forested dunes and Indian village site.

## 4 - PEBBLE BEACH

Killer coastal views from harbor to Pt. St. George.

## 5 - WONDER STUMP RD.

Easy, paved ride with redwoods and ranches.

## 6 - WALKER ROAD

Easy ride in redwoods with views of Smith River.

## 7 - HOWLAND HILL RD.

A rolling hills ride through scenic, old-growth redwoods.

## 8 - LITTLE BALD HILLS

Tough climb and fun drop thru varied terrain.

## 9 - FRENCH HILL

Reward: 3 miles of sweet downhill single-track.

## 10 - OLD GASQUET TOLL ROAD

Siskiyou Mountain views on old mining road.

## 11 - OLD REDWOOD HWY

Cruise a 1930s road on Last Chance Coastal Trail.

## 12 - COASTAL DRIVE

Coastal bluff overlooks and historical sites.

## 13 - OSSAGON TRAIL LOOP

See highlights of Paire Creek by bike.

## 14 - LOST MAN CREEK TRAIL

Steep climb and descent in redwood forest.



# Coastal whale watching

*By Sarah Kelly for Country Media, Inc.*

Every year, many travel along the coast with high hopes of seeing the majestic whale. However, not everyone is able to catch a glimpse of the breathtaking creatures. Those that do stand in awe at the sight, going home with an unforgettable experience.

Many factors can contribute to one's success in spotting a gray whale, mainly the time of year and the location in which one finds themselves while searching. Thankfully, the Southern Oregon coast and Northern California coast are full of amazing locations for watching these gentle giants as they migrate throughout the year.

While the gray whale is most easily spotted, other species can also be seen migrating south along the Oregon and California coast during the end of the year and north when the weather begins to warm in spring. Killer whales and humpback whales are among some of the migrating whales that people may be able to see.

## **Tips for spotting a whale**

- The higher up you go above the ocean the better chances you'll have to spot something.
- Bring binoculars.
- Pick a day and time when the fog is out.
- Smaller waves mean better chances of spotting a whale.
- Look for the blow, or spout. Gray whales surface frequently, usually blowing water five times. They can shoot it up into the air around 12 feet high as they replenish their oxygen supply.
- Look for them breaching the surface. Humpback whales breach more often than gray whales. However, young gray whales tend to do it more frequently.
- Watch for "spyhopping." Whales may lift their heads above water to getting a better sense of what is around them.
- When whales deep dive, also known as fluking or sounding, they lift their tails out of the water. The turbulence caused by the dive leaves behind a circle of smooth water, called a flukeprint.

## **When to watch in Southern Oregon**

During the winter months, around 20,000 gray whales travel south to the warm lagoons of Baja Mexico. They are most easily seen migrating between mid-December and mid-January.

For those on the lookout in spring, gray whales can be seen around the end of March, all the

way through May. The roughly 25,000 whales journey north, traveling towards Alaska in search of colder water. During this time of year, gray whales can be spotted migrating with their new calves alongside them. Approximately, 200 gray whales stay along the Oregon coast year-round. Typically, during the summer and fall months, these resident whales will swim close to the shore in order to feed. This makes them more easily spotted from June until the middle of November. Due to resident whales sticking around, visitors may be able to see them daily in the same areas.

## **WHERE TO WATCH**

### **SHORE ACRES STATE PARK**

- Open for day use year-round
- \$5 day-use parking permit required
- 89520 Cape Argo Highway, Coos Bay
- Call park: (541) 888-3732

### **FACE ROCK STATE SCENIC VIEWPOINT**

- Open for day use year-round
- Located in Bandon, just a five minute drive from the town entrance.
- Call: (800) 551-6949

### **CAPE BLANCO STATE PARK**

- Open for day use year-round
- Located a little over seven miles north of Port Orford, in Sixes.
- Call park: (541) 332-6774

### **PORT ORFORD HEADS STATE PARK**

- Open for day use May 1- Oct. 31
- 400 Coastguard Hill Road, Port Orford
- Call Park: (541) 332-6774

### **BATTLE ROCK WAYSIDE PARK**

- Open daily, year-round
- Located just off Highway 101 on Jefferson Street in Port Orford
- Call Port Orford Visitor's Center: (541) 332-4106

### **OPHIR WAYSIDE STATE PARK REST AREA**

- Open daily, year-round
- Located on Highway 101, 10 miles north of Gold Beach (milepost 319)

### **HARRIS BEACH STATE PARK**

- Open for day use year-round
- Located along Highway 101 in Brookings
- Call for info: (800) 551-6949

## **When to watch in Northern California**

Traveling 9,000-12,000 miles, round trip, gray whales migrate past the shores of Northern California as they head to and from the Gulf of Mexico and the Arctic. The prime times to spot most whale species that travel through the area is from May until October.

Gray whales head on their southern migration from around November to February and travel northward from February through June, mostly in April.

While, the gray whale is the most commonly spotted species off the coast, humpback whales can also be viewed, typically from April to October. Although, they are most often spotted towards the beginning of fall.

From August through September, people might be lucky enough to catch a glimpse of a killer whale on the hunt for salmon. Killer whales, also known as orcas, may be spotted by themselves or in pods. This species of whale might also make an appearance in the spring from April to June.

## **WHERE TO WATCH**

### **CASTLE ROCK NATIONAL WILDLIFE REFUGE**

- Only reached by kayaking a half mile out to the protected national wildlife refuge in Crescent City
- For information go to: [www.FWS.gov/Refuge/Castle-Rock](http://www.FWS.gov/Refuge/Castle-Rock)

### **PEBBLE BEACH**

- Open daily, year-round
- Located along North Pebble Beach Drive in Crescent City

### **BATTERY POINT BEACH**

- Open daily, year-round
- 235 Lighthouse Way, Crescent City

### **CRESCENT BEACH OVERLOOK**

- Open daily, year-round
- Located at the end of Enderts Beach Road in Crescent City

### **KLAMATH RIVER OVERLOOK**

- Scenic pullout, open daily
- Located just 10 miles north of Klamath. Follow Requa Road, which turns into Patrick J. Murphy Memorial Drive, to the end.

# Scenic Rivers

## of Port Orford

*By Sarah Kelly for Country Media, Inc.*

Just a few miles to the north of Port Orford are two beautiful rivers, full of outdoor recreational opportunities. Elk River and Sixes River are both perfect locations for a variety of activities, like fishing, swimming, boating and more. The two rivers wind through Rogue River-Siskiyou National Forest, eventually entering into the Pacific Ocean.

### ELK RIVER

Roughly three miles north of Port Orford, the protected Elk River flows freely through the stunning old-growth forests. It is nationally designated as "Wild and Scenic". This designation is part of the National Wild and Scenic River System which was created by the Wild and Scenic Rivers Act of 1968. This Act came about in order to ensure certain rivers are preserved due to their amazing natural qualities, as well as their cultural and recreational values.

Elk River is known for its fisheries and spectacular water quality. Originating at Salmon Mountain and Grassy Knob Wilderness, the river spans for about 30 miles through the Rogue River-Siskiyou National Forest before it meets the Pacific Ocean, spilling out one mile south of Cape Blanco, near Port Orford.

The striking emerald-green water of the river, surrounded by the scenic landscape, make this one unbelievably beautiful location. While the lower portion of the river is private land, the upper segment has been classified as recreational, allowing for visitors to enjoy its natural beauty any time they wish.

A mixture of wild and hatchery salmon can be found

in the river. The Elk River Hatchery was built in 1968 and is operated by the Oregon Department of Fish and Wildlife. The hatchery produces salmon and steelhead smolts, and rainbow trout. After the first heavy rainfall of the season, fish move into the mouth of the river and can be caught by fishing on the banks or by drift boat.

Swimming locations along the river can be found at recreation and campground sites. Besides swimming and fishing, Elk River is also a great place for rock hunters. White quartz, green and red jasper, agate and petrified wood can be found along the banks and river bottom.

The US Forest Service allows for people to collect only small amounts of rocks and minerals for personal use. People can also only collect on the 17-mile portion of the river, starting at the confluence of the North and South Fork, to the Elk River Fish Hatchery.

### SIXES RIVER

This pristine river is located about five miles north of Port Orford, and is a favorite for fishing and mining. Two-thirds of the river is on private land, leaving a small portion for public use.

Access can be found by going through the Cape Blanco State Park at the Edison Creek Campground.

The scenic Sixes River runs through the Rogue River-Siskiyou National Forest, flowing for over thirty miles before it opens up into the Pacific Ocean. This

gorgeous river is relatively calm, so it's perfect for swimming, boating, and kayaking or if you're just wanting to spend the day to reconnect with nature on the river's serene water.

Fishing season officially begins once the season has had its first heavy rainfall and closes at the end of the year. Sixes River is home to Chinook and coho Salmon, as well as steelhead and cutthroat trout. Fishing can only be done on the lower 16 miles of the river and bank access is limited. Regulations and deadlines must be followed at all times when fishing on the river.

The Sixes River is known to have traces of gold, as well as copper, silver, iron and pyrite, that have washed down from Iron Mountain. So for those who love gold panning, you're going to want to spend some time here, just make sure you're in the proper location to do so and not on private land.

Recreational mining is restricted when salmon are actively spawning in the river, which occurs from fall to mid-summer. Double checking with the Oregon Department of Fish and Wildlife is advised before doing any mining.

Like Elk River, Sixes River also has white quartz, green and red jasper, agate and petrified wood along its banks and the river's bottom. This river will be a delight for rock lovers of all ages to explore and hunt for those precious rocks.





# GOLFING

## Wild Rivers Coast is a golfer's paradise realized

### OREGON

#### Bandon Dunes Golf Course

Known the world over as one of the premier golf resorts in the United States since its opening in 1999, Bandon Dunes offers an experience unlike any other. Beautiful coastal vistas are the backdrop for five courses designed with golf's Scottish roots in mind. Beautifully crafted, these courses are revered by golf experts around the world, with four of them garnering critical acclaim from the golfing elite. Pacific Dunes, Bandon Dunes, Old Macdonald, and Bandon Trails are all consistently rated among the best courses in the nation by top golf publications.

Another unique experience in every way, the Bandon Preserve is a 13-hole, par-3 course that delivers a level of enjoyment matched only by the spectacular views. Opened in 2012, Bandon Preserve begins high atop a sand dune and rolls down toward the beach. The Pacific Ocean provides the backdrop to every hole. All net proceeds go directly to the Wild Rivers Coast Alliance, an organization that supports conservation, community and economy on the southern Oregon Coast. The Punchbowl, a 2.5-acre putting green used to set up a 18-hole putting course was added in 2014, providing another exciting opportunity to challenge your golf skills.

Bandon Dunes Golf Resort's courses offer stunning, yet challenging coastal holes, steep and intimidating bunkers, and expansive greens set along the gorgeous southern Oregon coastline. Each course offers something different than the other, though all are spectacular in their own right.

Bandon Dunes' courses were designed with the history of golf in mind, as their layout and structure harken back to world-famous courses in golf's birthplace, the British Isles. Keeping with that mindset, the courses are walking courses with a caddie service available (call in advance for a reservation). As a crown-jewel of golf courses worldwide, a Bandon Dunes golf getaway

should be on every golf fanatic's bucket list. Bring your soft-spike cleats and passion for the sport because this is "Golf as it was meant to be played."

For more information and fees, visit [www.bandondunesgolf.com](http://www.bandondunesgolf.com)

#### COURSE INFO:

18 holes, par 72.

#### • LENGTH:

Black tees – 6,732 yds. Green tees – 6,221 yds.

Gold tees – 5,716 yds.

Orange tees – 5,072 yds.

Blue tees – 3,945 yds.

#### • RATING/SLOPE:

Black tees – 76.3/141.

Green tees – 71.4/133.

Gold tees – 69.5/133.

Orange tees – 66.6/126.

Blue tees – 61.5/101.

#### • LOCATION:

57744 Round Lake Rd., Bandon, Ore. 97411

#### • PHONE:

(800) 742-0172

#### Bandon Crossings Golf Course

Since its opening, Bandon Crossings Golf Course has been recognized as a challenging course that offers beautiful vistas and plays firm and fast, year round.

Located 5 miles south of Bandon, this 18-hole, par 72 course was named one of the country's Top Ten New Courses in 2007 by Golf Magazine.

It roams through wetlands, over streams and into open coastal forests.

Bandon Crossings offers a complete practice facility, friendly staff and excellent golf instructors. A "Get Golf Ready" program is available for beginners of all ages. They also offer a "Long Driver Winner" annual pass for golfers living farther than 65 miles away. Curry and Coos county residents can join the "Crossings Club" at no charge.

#### COURSE INFO

18 holes, par 72

#### • LENGTH:

Black tees – 6,855 yds.

Blue – 6,270 yds.

White – 5,780 yds.

Red – 5,030 yds.

Gold – 4,186 yds.

#### • RATING/SLOPE:

Black tees – 74.0/139.

Blue – 71.1/127.

White – 69.0/122.

Red – Men 65.7/117,

Women 72.7/130.

Gold – Men 62.3/107,

Women 66.1/113.

#### • GREEN FEES:

Spring (April-May)

standard 18, \$64;

standard 9, \$38.

Summer (June-Oct.)

standard 18, \$84;

standard 9, \$50.

#### • LOCATION:

87530 Dew Valley Lane,

Bandon, Ore. 97411

#### • PHONE:

(541) 347-3232

#### • WEBSITE:

[bandoncrossings.com](http://bandoncrossings.com)

#### Cedar Bend Golf Course

Cedar Bend is unique among coastal courses because it not only offers great golf on a tidy 9-hole course, it has 11 RV campsites, so it is easy to stay-and-play.

Twice around the layout plays to 6,288 yards from the back tees and 5,231 from the front. Dual tees are available for 18-hole play.

The nicely manicured course, owned by its club members, crosses Cedar Creek several times. It features fairly wide, flat fairways, an anomaly for most coastal valley courses.

The course hosts several popular seasonal tournaments. Among them are The Crab String Scramble, the Stampede Tournament, and the Popeye and Olive Oil Tournament, a man and woman blind-draw event. Call for event dates and information.

A driving range, putting green, pro shop and snack bar are among the amenities.

The course is located in Cedar Valley, until

recently known as Squaw Valley, between Highway 101 and North Bank Rogue River Road.

### COURSE INFO

9 holes, dual tees, par 72

#### • LENGTH:

Tournament tees – 6,288 yds.

Men's tees – 5,892 yds.

Women's tees – 5,231 yds

### TOURNAMENT TEES

69.9/127.

MEN'S – 68.1/121.

WOMEN'S – 68.6/118

#### • GREEN FEES:

9 holes, \$20; 18 holes, \$28; junior rate (under 15) 9 holes \$5, 18 holes \$7; student (ages 15–21), 9 holes \$15, 18 holes \$20.

Twilight golfing after 3:30 p.m., Monday to Wednesday \$15.

#### • LOCATION:

34391 Squaw Valley Road,  
Gold Beach, Ore. 97444

#### • PHONE: (541) 247-6911

#### • WEBSITE:

[www.cedarbendgolf.com](http://www.cedarbendgolf.com)

### Salmon Run

Salmon Run, an 18-hole championship golf course nestled in the forest 3.5 miles up the Chetco River in Brookings is in the center of Oregon's "banana belt," where the Mediterranean weather is mild year-round.

Val and Gary Early of Early Management Team are pleased to share their 182-acre facility with the world.

"We love the wilderness that surrounds it," Val Early said. "You feel like you're on an outing on a private course. We love that the wait time might just be to wait for deer to

clear the green."

Wildlife often sit in the gallery and salmon and steelhead can be seen when they swim up Jack Creek to spawn.

Salmon Run offers a course for every skill level in a setting that you will never forget.

There is a pro shop with a PGA teaching staff and driving range, all of which are open to the public. There are four sets of tees stretching from 5,433 yards to more than 6,400 yards. And tournaments abound in the summer months.

"There are lush fairways and greens with a challenging layout that helps hone the accuracy game instead of relying on the long ball each time," Val said. "Challenges vary from hole to hole. It's a course where the rewards are great if targets are hit!"

### COURSE INFO

#### • LENGTH:

Professional tees – 6,093 yds

Tournament – 5,744 yds. Club

– 5,205 yds. Resort – 4,129 yds.

#### • RATING/SLOPE: Range from 76.2/151 on professional tees to 61.8/103 on resort tees.

#### • GREEN FEES: 9 holes, \$35; 18 holes, \$44. Member guests with shared carts \$39. Member guests walking, \$25. Senior special (after 1 p.m.) 9 holes, \$25; 18 holes, \$35; Twilight (after 3 p.m.): 9 or 18 holes walking, \$15; 9 holes with cart, \$28; 18 holes with cart, \$33; (after 5 p.m.): 9 or 18 holes with cart, \$20. Rates subject to change.

#### • CART FEES: \$30 for one or two golfers for 18 holes, \$20 for one or two golfers for 9 holes

#### • LOCATION: 99040 South Bank Chetco River Road, Brookings, Oregon

#### • PHONE: 541-469-4888

#### • WEBSITE:

[www.salmonrunggolf.com](http://www.salmonrunggolf.com)

## CALIFORNIA

### KINGS VALLEY GOLF COURSE

Situated at the junction of Highways 101 and 199, Kings Valley Golf Course is a conveniently-located course that gives golfers a challenging short-game exercise.

The course features eight par-3s and one 4-shotter routed over a relatively flat terrain. Coastal pines and alders make hitting some greens difficult. The course features a driving range, putting green, bar and snack bar.

### COURSE INFO

9 holes, par 28 front, 28 back

#### • LENGTH:

Men's tees – 1,259 yds.

Women's tees – 1,197 yds.

#### • RATING/SLOPE:

Men's and women's – 55/79.

#### • GREEN FEES:

9 holes, \$12; 18 holes \$19.

#### • LOCATION:

3030 Lesina Rd.,  
Crescent City, Calif. 95531

#### • PHONE: (707) 464-2886







# Port Orford



---

**You could easily spend a day or two ...**  
*...in the quaint communities of Port Orford and nearby Langlois*  
*during your trip along the Wild Rivers Coast.*

---

Nestled along Highway 101 about an hour north of the California border, Port Orford and Langlois offer a wealth of experiences for the outdoorsman, artisan, traveler and treasure-seeker.

## ***Points of Interest***

### **Port of Port Orford**

Picture a port without a harbor. The Port of Port Orford is one of only six “dolly docks” in the world, where vessels are lifted out of the water by two enormous cranes and then housed on custom made dollies. You would be hard pressed to find another place on earth where you can get such an up-close look at a fleet of fishing boats currently in use. Check out the boats in drydock, then stop in to Grif’s on the Dock, the local dock museum, gift

shop and eatery. Directions: If you are coming from the south follow Highway 101 north, turn left on Washington Street and follow it down to the dock

### **Redfish Restaurant**

Diners can view historic Battle Rock and coastline from this renowned oceanfront gourmet restaurant on Highway 101. The restaurant has won national acclaim from Tripadvisor and Wine Spectator and serves up vegetarian, seafood, meat and poultry dishes. When ever possible Redfish buys local produce and fresh fish directly from Port Orford. Visit their exten-

sive wine gallery and check out Hawthorne Museum of contemporary art next door! Reservations are recommended. Call 541-366-2200

### **Battle Rock Park**

Step into history at Battle Rock Park, home of the historic Battle Rock, where Captain William Tichenor and his men used the prominent sea stack to stave off waves of native combatants to eventually settle Port Orford. Directions: Approaching from the south on Highway 101, it’s on your left as soon as you get into town.

# Battle Rock Wayside

Stuns the senses.

*By David Ruphalvis Country Media, Inc.*

If you say the name Battle Rock Wayside Park, I would expect few people would know exactly where it is. But if you have ever driven south on Highway 101 to Gold Beach, I promise you have seen it.

When you make that drive from Coos County, almost the entire trip is through the forest. As you move through Port Orford, near the end of town, you make a left on Highway 101. And then to your right, the Pacific Ocean emerges. No matter how many times you have made the trip, the view is breathtaking. That is Battle Rock Wayside Park.

Here's my advice. Stop and spend some time at the park. First, the city of Port Orford, which has the Battle Rock as a city park, does an excellent job maintaining and telling the story of Battle Rock Park. The city has placed extensive signage in the area telling the story of the park, the beach and the animals that live in the area.

There is plenty of parking, clean bathrooms and paved trails to and from the beach. In the spring, the trail down to the beach is surrounded

by flowers, adding to the surprise. But the real treat is down on the sand near the water.

A sign I saw leading down to the sand talked about the sea life in the area, listing no less than 26 different kinds of sea life that can be seen in the area. I didn't see them all, but it would be almost a treasure hunt to search for the species one by one.

The different animals, birds and grasses can be seen at different times and locations depending on the tides. They range from surf grass and sea cabbage to anemone, urchins and sea cucumbers. The 26 on the list doesn't even include the birds that are flying in the area.

If you visit the park, go to both sides of Battle Rock. When you walk down to the beach, you will likely be on the left of the rock. On that side, there are miles of beaches in front of you and water as far as you can see.

But on the other side it feels almost like a private beach. Battle Rock serves as a protector, slowing the waves and the water. A small cove has been created, which

offers a quiet place to sit or even play in the water.

Every time I visit the rocky beaches, I am surprised by the smooth rocks and pebbles on the beach. As rocks bounce around the ocean, moving the sand and salt, it smooths them almost to a polish. It reminds me of the rocks I used to purchase to put in fish tanks.

Getting to Battle Creek Wayside Park is easy. From Coos County, head south on Highway 101 and drive for about an hour. When you see the Pacific Ocean, you have arrived. From most of Curry County or Northern California, head north on Highway 101. As soon as you hit Port Orford and go down the hill, it will be on your left.

**HOMEMADE SOUPS, PIES AND BURGERS TOO**

**BEST FISH AND  
CHIPS ON THE  
OREGON COAST!**



**OPENS AT  
12:00 P.M.**

**WEDNESDAY -  
SUNDAY**



**541-332-8601**



**JOIN OUR FB PAGE**

**259 6TH STREET + PORT ORFORD, OR**





# Prehistoric Gardens

Story by Linda Pinkham

## Dinosaurs lurk in an old-growth rain forest with 350-year-old trees, lush ferns and foliage plants

*Kids, trailed by parents taking photos, excitedly follow a hand-drawn map from 40 years ago through the park that contains 23 life-size, prehistoric reptiles tucked amidst and sometimes towering above the abundant growth of native plants.*

Both plants and dinosaurs have a long history at this place located halfway between Gold Beach and Port Orford on U.S. Highway 101.

Prehistoric Gardens, after 65 years in business, is still a famous roadside attraction that is now owned and managed by Kiki McGrath. The site is a labor of love of McGrath's family since opening in 1955. Her grandfather, Ernie Nelson, at the age of 47, and his wife Kari sold his accounting business and their Eugene home in the early 1950s to purchase the original 77 acres, according to the documentary "Strange Inheritance: Dino Park."

Nelson dreamed of creating a roadside attraction filled with dinosaurs. "When you have an absolute passion for something, you think other people feel

the same way you do," said his daughter Bennie Worthington in the documentary.

The gamble paid off as the U.S. highway system was developed, travel by auto became popular, and roadside attractions were prolific and popular. McGrath says during the summer season, visitors still number 200 a day.

The life-size dinosaurs are constructed with steel frames with metal lathe that is molded over the frame, then they are plastered with cement and painted. The first sculpture Nelson made, and the largest, is a Brachiosaurus that is 46 feet tall and 86 feet long. It took him 4 years to build it and required constructing a scaffold to do the work.

"The Brachiosaurus was his pride and joy," said McGrath, pointing to a framed

photo of him standing beneath the creature between its front legs.

An interpretive sign informs guests that the largest dinosaur's live weight was estimated to be 85 tons, and he was a plant-eater from the Cretaceous period — about 125 million years ago.

The park signage provides fun facts about each of the sculptures, as well as all the indigenous plants. A spring-fed creek meanders through the grounds, with an accessible path that winds past each vignette.

Nelson engineered the sculptures based on his drawings of skeletal remains and fossils found and placed in natural history museums.

"He always drew," Worthington said in

the documentary. “He came out of the womb with a pen.”

Over 30 years, Nelson constructed 23 dinosaurs.

While the sculptures are scientifically correct, the paint colors were designed to be fanciful, attractive and photogenic as a tourist attraction.

“People would ask him ‘How did you know what colors they were?’ and he said, ‘Well no one knows. It’s the artist behind the paint-brush.’ Birds are very colorful, lizards are very colorful, but we don’t know,” McGrath said.

With an average rainfall of between 6 and 10 feet per year, ferns grow to gigantic size and even the common skunk cabbage develops huge tropical leaves. Known as a temperate zone rainforest, this primeval garden developed because of its location; nestled in a valley pocket and therefore protected from the fierce winter storms that sweep the Pacific.

The landscaping requires a lot of upkeep.

“You don’t have to water anything but we do have to cut things back when it starts growing,” she said. “Some of the skunk cabbage leaves get to be about 7 feet tall.”

The dinosaurs also have upkeep. During a wind storm over the winter, one of the giant trees fell in the park on two of the sculptures. They are in the process of being repaired.

A small gift shop on the property has souvenirs for dinosaur lovers of all ages, from plush toys and coloring books for kids to fossils, agates, apparel and more for “kids” of all ages.



Over the years, family members have helped operate the park. McGrath’s mother worked in the gift shop for a long time, and her uncle helped with building some of the park’s features. McGrath has worked at the park for 40 years.

“It’s a lot of work,” she said. Her grandparents have been gone for 21 years.


According to “Strange Inheritance,” Nelson passed away in 1999 at the age of 91. His wife Kari died soon afterward. The property was left to McGrath, her mother and her uncle. The property was listed for sale, but Kiki decided she didn’t want to sell the park. The acreage was split up, with 33 acres containing the park going to Kiki. The other 44 acres sold for \$1.6 million.

“I’d like to keep the legacy going,” McGrath said. She is confident that her daughter and son would keep it going after she retires.

The park is open daily in winter (except during extreme weather) from 9 a.m. to 5 p.m. and until 6 p.m. in summer. To learn more, visit [www.prehistoricgardens.com](http://www.prehistoricgardens.com).







# Gold Beach



## Gold Beach was named for the sparkling nuggets

*that were found on the beaches here in the mid-1800s after the mighty Rogue River left the gold as souvenirs. The rush was on!*

Today this beautiful seaside town boasts more sandy beaches than any place else in the state of Oregon and is a must see destination point for fishing, hiking, biking, and camping.

### Points of Interest

#### **Isaac Lee Patterson Bridge walk**

Park at the Port of Gold Beach near the historic Mary D. Hume shipwreck and follow the paved path that skirts the edge of the Rogue River and offers breathtaking views of the river and the bay, and a unique perspective of the majestic Patterson Memorial Bridge, built in 1932.

Visitors will spy mud swallow nests on the underneath side of the bridge and catch a glimpse of sea lions basking in the sun, gulls diving for dinner, and proud fishermen holding up their catch of giant salmon.

#### **Agness**

Motorists can take a right on Jerry's Flat Road at the Isaac Lee Patterson Bridge and head 35 wandering miles up river to the small rural town of Agness located near the confluence

of two Wild and Scenic rivers—the Lower Rogue and the Illinois.

Stop by the historic Cougar Lane Lodge and Store where tasty barbecue and blackberry cobbler await visitors.

Take several trails down to the Rogue River for a swim or to watch kayakers and jetboats zoom by.

The Agness-Illahe Museum, 34470 Agness-Illahe Road, open from May through September, offers petroglyphs and Native American artifacts, and information and displays about the history of the Civilian Conservation Corps,

fishing, mining and settlement.  
Call: 541-247-2014.

#### **Buffington Memorial Park**

Play hide-and-seek and enjoy a barbecue. The popular park at 94255 Caughell St. is a perfect place to escape the chilly breeze and enjoy amenities such as covered and open picnic facilities, tennis courts, walking paths and a "Kid Castle" play structure.



## THE CHRISTMAS SHOPPE



PORT OF GOLD BEACH • 541.247.2000

**541-247-2000** • 29975 Harbor Way - INSIDE red roofed "CANNERY BUILDING"  
Open Mon, Thurs-Sat 11a-4p & Sun Noon-4p/Closed Tuesday & Wednesday  
Call for extended hours & holiday schedule (appointments with 48 hrs notice)



## Experience the very definition of the Wild Rivers Coast

on jet boat tours of the Rogue and Klamath rivers.

Jerry's Rogue Jets & Rogue River Mail Boats Embark on a Gold Beach-based jet boat tour on the mighty Rogue River — one of the original eight Wild Rivers designated in 1968 for federal protection — with Jerry's Rogue Jets and Mail Boats.

In the 1940s and '50s, the original Rogue River boat tours traveled only 32 miles upriver to the town of Agness. A lunch break at one of the Agness lodges was routine; then the boat traveled downstream back to Gold Beach. In the mid-1960s the advent of Hydro-Jets enabled boatmen to test their nerves in the 20-mile wild section, which is filled with boiling white water rapids.

Jerry's Rogue Jets has been in operation since 1958 and Rogue Mail Boats has been in operation since the 1930s. The two companies joined forces in 2010 and now offer three river tours: the original 64-mile scenic tour to Agness and the more action-filled 80- and 104-mile white-water tours. The 104-mile trip takes the river traveler to the rugged, boulder-filled Blossom Bar rapid, the end of the power-boat-navigable portion of the river.

All excursions return to the small hamlet of Agness for the daily lunch and dinner stop and rest breaks. Three lodges — Cougar Lane, Singing Springs and Lucas Lodge offer a variety of meal service options.

The Rogue River canyon abounds in a variety of native wildlife. All river tours are hosted and narrated by veteran river pilots who spot wildlife and will maneuver the boat for prime photo opportunities. Hydro-Jet technology allows the fully loaded vessels to skim the shallow riffles effortlessly.

Jerry's Rogue Jets and Mail Boats operate between May 1 and Oct. 14 and their office and 60,000-square-foot asphalt customer parking lot is located along Highway 101 at the north end of Gold Beach at 29985 Harbor Way at the Port of Gold Beach. Also featured on their property is a free Rogue River museum, open year-round, which captures the rich history of the Rogue canyon.

For information, call (800) 451-3645 or visit <http://www.roguejets.com>.

Klamath Jet Boat Tours During the 45-mile, two-hour round-trip excursion along the Klamath River, an experienced

captain and narrator describes the river's rich history, local Native American culture, and thriving wildlife. See if you can spot a bear, blacktail deer, elk, soaring osprey, eagles, hawks, otters, mink and many other varieties of wildlife by looking carefully along the riverbanks.

From May 1 to Sept. 30, tours run daily from 10 a.m. to 12 p.m., 1 p.m. to 3 p.m. and 4 p.m. to 6 p.m. Tickets are \$47 for adults, \$42 for seniors and military, \$37 for teens, \$27 for children 4 to 11, children under 4 years old are free. Registration is available by phone at (800) 887-JETS or [www.jetboattours.com](http://www.jetboattours.com). It also offers shuttles upriver to the Rivers West Lodge.

The journey begins at the Klamath estuary called "Rekwoi," the Indian name for where the fresh water meets the Pacific Ocean.

Captains will provide a fully narrated river trip with plenty of stops to photograph spectacular vistas and wildlife. Bears are often seen feeding along the banks of the river on berries, fish and grubs. Ospreys return in April to their nesting area of the Klamath River from as far south as Brazil.

Klamath mornings and evenings are typically cool or overcast near the coast, so dress warmly in layers. As you travel upriver, be prepared to shed some clothing as the day heats up; hats and sunglasses are recommended.

Information provided by [www.jetboattours.com](http://www.jetboattours.com). Blue Creek Guide Service Blue Creek Guide Service does cultural jet boat tours in addition to fly fishing for salmon and steelhead on the Klamath River. Pergish Carlson will take people about 25 miles upriver to Coon Creek. Along the trip, people can see eagles, bear, deer and turtles.

Blue Creek Guide Service's guided fishing trips are \$225 per person for a minimum of two trips and \$300 per person for a single trip. Its scenic and bio-cultural tours are \$100 per person and its diving trips to view salmon and steelhead are \$150 per person.

To book a trip for sightseeing or fishing, you can go to the website at [yurokfishingguides.com](http://yurokfishingguides.com) or call (707) 482-0579 or (707) 951-1284 or e-mail [yurokcarlson@yahoo.com](mailto:yurokcarlson@yahoo.com).



---

# Journey along the Samuel H. Boardman

## State Scenic Corridor for an adventure unlike any other

---

*By Sarah Kelly for Country Media, Inc.*

You may have heard of the Samuel H. Boardman State Scenic Corridor before or maybe you're hearing it for the first time. Either way, chances are that you're among the many who have never actually been there, but let's change that.

The 12-mile corridor is a linear park, named in honor of Samuel H. Boardman who was the first Oregon Parks superintendent. Located just north of Brookings, along Highway 101 on the southwestern corner of Oregon, this park will quickly capture your heart.

There are a few ways you can experience the corridor, start at either the north or south end and hike them all or stop at the parking areas along the way to enjoy what each location has to offer.

Regardless of how you decide to take on this adventure, you're going to want to give yourself a full day to explore. The trails vary in difficulty and length so make sure to plan ahead, so as to not find yourself on a trail beyond what you were looking for.

Starting at the north end of this scenic corridor is the natural choice for anyone driving down to it. So if you're like me, you'll find yourself beginning this unforgettable journey at Arch Rock.

The short path out leads through the trees and gives you views beyond their branches of the iconic Arch Rock as it sits a distance out in the ocean below.

From there head down to Secret Beach or use the pull out at Thunder Rock Cove to hike down to this beautiful

sandy hideaway. Be sure to follow the trail that takes you down to the actual beach if you'd like to experience more than just the views from above.

As you continue on your exploration, you will eventually find yourself at one of the most beautiful parts of the corridor and one of the most well-known areas, Natural Bridges. The short trail can be steep in places, making it challenging for some. For those able to make the hike, it will be more than worth it.

Once you make it out to the Natural Bridges, you will see why this is one of the most popular areas on the corridor. It almost feels magical looking out at the ocean and the rocks carved by it. It would be easy to just stay in this one place for hours, as a sense of peace and wonder settles in and time no longer matters.

If you're able to bring yourself to leave this amazing place, then continue on to China Beach before making your way to the Indian Sands Trail. The sand here is unique as it comes from the sandstone instead of the ocean. You can continue on a gorgeous trail down to Whaleshead Beach.

Whaleshead Beach has spectacular views and a nice flat path to the beach, making it the perfect location to relax for a bit. The oceanfront picnic area is also a great spot to sit and have a snack. You will be sure to enjoy the views while you satisfy the hunger you're undoubtedly feeling at this point.

You're nearly at the end of the corridor,

with just a few beautiful stops left to make. House Rock will be the next area you come across. Here a memorial commemorates Samuel H. Boardman. A four mile trail leads you on to Cape Ferrelo. This trail has many small paths along the way that take you down to secluded beaches so be sure to watch out for these hidden gems.

If you take the mile-long hike out to the rugged coastline at the Cape Ferrelo Viewpoint you will find yet another breathtaking view and if timed right, you might just see the most beautiful sunset over the ocean you've ever seen. If you're hiking in the fall or spring you could also catch a glimpse of the migrating whales.

The final destination on this scenic corridor is Lone Ranch. This lovely beach stroll is an easy yet alluring walk, mostly along the beach. It's a great way to end your adventure along the corridor.

There are so many other wonderful stops along the way that it's hard to list them all. Each step seemed to open up a new amazing view surrounded by enchanting forests or a hidden path down to another dazzling beach. This is easily one of the best places to visit if you're up for some hiking and adventuring along the coast.

For more information call: 800-551-6949 or visit: [www.StateParks.Oregon.gov](http://www.StateParks.Oregon.gov) and search for the Samuel H. Boardman State Scenic Corridor. On the site you will even be able to find a brochure outlining the trails as well as plenty of important additional information.

# BRIDGES OF CURRY COUNTY

Bridges can be utilitarian - connecting one place to another over an obstacle of water - or they can be timeless, like the Bridges of Curry County.

"People are drawn to beautiful places," said Spirit Meller, a Brookings-based architect who drives over one of the nine Curry County bridges on his way to work each day.

"These bridges, most of them built in the late 1920's and early 1930's, are almost 100 years old," he added. "They remind us that multi-generational structures are not just about function, they are an investment."

According to the site Bridgehunter.com, there are nine functioning bridges in Curry County, dating as far back as 1924 and the most recent to 1998.

From the Reinhart Creek Bridge with its warren deck truss bridge - which is an industry-specific way of saying it employs weight-saving design elements based upon equilateral triangles - to the Isaac Lee Patterson Bridge over the Rogue River in Gold Beach - the varying design styles don't disappoint.

"The bridges are an undiscovered part of the Oregon Coast," said Robert Hadlow, a historian with the Oregon Department of Transportation and author of *Elegant Arches, Soaring Spans: McCullough, Oregon's Master Bridge Builder*.

Much of the credit to the impressive design styles of many of Oregon's bridges goes to Conde B. McCullough. The Dakota-territory native moved to Oregon in 1916, where for 18 years he was head of bridge design and construction for the Oregon State Highway Department, and is credited with building hundreds of custom-designed spans using efficiency, sound economics and architectural elegance, according to Hadlow.

"He was a force to be reckoned with," said Hadlow. "In terms of engineering, he was really pushing the envelope."

Four of the nine Curry County bridges were designed by McCullough. They include the bridges of Euchre Creek; Hunter Creek; Myers Creek and the Isaac Lee Patterson Bridge - sometimes referred to as the Wedderburn or Rogue River Bridge.

According to Hadlow, the Isaac Lee Patterson Bridge is considered to be among the six major bridges designed by McCullough, and was part of a broader push to span the three bays and three river estuaries that relied on outmoded ferry service along the highway.

A quick read on the Bridgehunter.com website describes the bridge as: Consisting of seven reinforced concrete deck arches. It was the first structure in the US constructed with the Freyssinet method of arch ring decentering and stress control, named after its French inventor. The American Society

of Civil Engineers designated the bridge a National Historic Civil Engineering Landmark in 1982, and the success of the bridge led to the widespread use of prestressing techniques in concrete construction. The structure is dedicated to Isaac Lee Patterson, the Oregon governor who promoted its construction.

The Isaac Lee Patterson Bridge also features obelisk monuments - design styles that can best be described as the Art Deco included in the construction of the New York Empire State Building.

Driving along the idyllic coast line, where Redwood trees meet rocky, turbulent shores, it might be easy to go over the crossings of the other five, lesser-known bridges of Curry County with hardly a notice. But that, said Meller, would be a mistake.

Take, for instance, the Thomas Creek Bridge - which bills itself as the highest bridge in Oregon at 345 feet - and is located eight miles north of Brookings.

"It's a super cool bridge," said Meller. "My girls say that when we cross it, it feels like we are driving to the end of the world."

The Thomas Creek Bridge includes a triple span deck truss that sits over the ocean, along coastal route 101, and is often covered in a blanket of heavy fog. The Bridge was built by engineer Ivan D. Merchant, who also designed the North and South Umpqua River I-5 bridges and the Astoria-Megler bridge over the mouth of the

Columbia River.

The only drawback is that the Thomas Creek bridge can be difficult to photograph from below because most of the trails end towards the end of a precarious cliff. There is parking on both ends of the bridge, however, with trails to the south side.

There is also the Bush Creek Bridge, which is the work of engineer Robert Kaspari and is located in Humbug Mountain State Park. As the most recently-constructed of the Curry County bridges, it is the first bridge in Oregon to use stainless steel reinforcement in the deck and beams, and microsilica modified concrete for general construction - a plus considering the debilitating salt-winds that can rust and crumble apart some of the older bridge designs.

Lastly, there is Lobster Creek Bridge, which was designed by senior engineer Henry R. Angwin in 1959 utilizing a riveted, 10-panel Parker through truss reminiscent of an elevated railroad crossing.


Author Robert James Waller wrote in his book, *The Bridges of Madison County*, "First you must have the images, then come the words."

Words...whether they describe elegant arches with soaring spans, Gothic or Art Deco-infused designs, or stainless steel reinforcement, the images of the Curry County Bridges are spectacular from one to the next.





# Lighthouses of Southern Oregon and Northern California



Out of Mother Nature's fury along these 100 nautical miles of beautiful, rugged coastline has arisen a string of lighthouses so diverse and compelling in nature that they annually attract hundreds of thousands of admirers.

These lighthouses include the St. George Reef Lighthouse and Battery Point Lighthouse at Crescent City, Cape Blanco Lighthouse near the Sixes River north of Port Orford, Coquille River Lighthouse at Bandon, and Cape Arago Lighthouse near the entrance of Coos Bay.

## **ST. GEORGE REEF LIGHTHOUSE**

Neither cozy nor readily visible, St. George Reef Lighthouse sits precariously on a rock 6 miles off the coast of Crescent City in some of the most treacherous waters on the West Coast. Its construction was inspired by the Brother Jonathan disaster,

which claimed the lives of nearly 200 passengers and crewmen. It took 11 years to complete in 1892.

Built on a 70-foot-high concrete pier and equipped with a tower stretching upward to 134 feet, the lighthouse was considered one of the least desirable and most dangerous assignments for lighthouse keepers.

Decommissioned in 1975 and left for a time to fend for itself against battering seas, the lighthouse has now been rescued in stages by lighthouse and history buffs of the region.

Its French-made Fresnel Lens was removed and housed in the Del Norte County Historical Society Museum in 1983. In October 2002, a new light was installed in the rebuilt lantern room atop the lighthouse. The light is powered by a

solar panel and wind generator.

Once manned and supplied by boom, derrick and prayer from lifeboats often bobbing dangerously in the sea, the lighthouse now is accessible only by helicopter. On a clear day, it's visible from points all along Pelican Bay, including Brookings, as a gray dot against the horizon.

The Del Norte County Historical Society Museum is open from 10 a.m. to 4 p.m. Monday and Saturdays. Call (707) 464-3922.

## **BATTERY POINT LIGHTHOUSE**

Much closer to shore in Crescent City is the Battery Point Lighthouse, which is accessible on foot when the tide is low. At high tide, Battery Point becomes an island.

Built in 1856 when Crescent City was

becoming a bustling center for export of lumber to San Francisco and import of miners to Oregon gold fields, the lighthouse held its ground against seismic waves from the 1964 Alaska earthquake, which claimed 11 lives in Crescent City and wiped out 29 blocks of commercial and residential structures.

These days Battery Point Lighthouse houses exhibits from its storied past such as artifacts from the Brother Jonathan, the 1964 tsunami and a boat torpedoed in World War II.

Battery Point Lighthouse is open to visitors 10 a.m. to 4 p.m. on weekends, tides permitting. The lighthouse is at the foot of A Street in Crescent City. Call (707) 464-3922.

### CAPE BLANCO LIGHTHOUSE

Back on the Oregon side of the border, Cape Blanco Lighthouse holds distinc-

tion as the state's oldest continuously operated lighthouse since 1870, and its highest at 245 feet above sea level. The beacon's 59-foot tower beams signals 21 miles out to sea.

The lighthouse opens for tours on selected days from May through October, and volunteer guides from the Bureau of Land Management like to point out magnificent ocean vistas, including seven arch rocks on nearby Blanco Reef and Port Orford Reef.

Back in the pre-electricity days of diesel-fired lighting, Cape Blanco Lighthouse once had a keeper named James Langlois who spent 42 years lugging fuel up a 63-step spiral staircase to the tower. He retired in 1918, taking with him a state record for tenure that still stands.

### COQUILLE RIVER LIGHTHOUSE

The Coquille River Lighthouse near

Bandon sits just a few feet above the waterline not far from the point where the river meets the Pacific. It had a brief but exciting history of operation. Commonly known to mariners of the day as the Bandon Light, the Coquille River Lighthouse was one of the state's last to go into operation in 1896 and one of the first to leave service in 1939. But during its years of operation, the Coquille River Lighthouse survived a fire in 1936 that wiped out Bandon, and was nearly rammed in the wreck of the C.A. Klose in 1903.

The low-slung lighthouse structure stood abandoned for more than 35 years until restored as a museum in 1975. Because of its picturesque setting, the lighthouse is a popular subject for photographers and landscape painters. It is easily reached by visitors through the entrance to Bullards Beach State Park north of Bandon.



**Present this coupon on your next  
visit with a donation and save  
50% OFF any single item.**

*(\*Excludes new goods and commercial salvage. No value limit.  
Reproductions not accepted. Expires January 31, 2025.)*

**890 Chetco Avenue  
Brookings  
11:00am - 7:00pm**

*Your donations change lives.*

\_\_\_\_\_  
(Date of donation)

\_\_\_\_\_  
(Donation attendant initials)



# Brookings



## Find fantastic fun things to do

*in and around Brookings in spring and summer. Beachcomb, river swim, shop, hike, fish, surf, golf, birdwatch, picnic and ...*



### A FAMILY TRADITION

**Over 3 million Lights!**

A fantasy of lights fill the park with dazzling displays - Fun for everyone

**45 minute walk - 100's of displays**

**The BEST Holiday Light Show on the Oregon Coast**

**Nov 29th - Dec 29th**

**Nightly, 5-9pm, Azalea Park, Brookings, Oregon**

**\$4 Adults - Kids 12 & under FREE**

**Santa and Mrs. Claus visit on selected nights!**

follow us on FaceBook!

Watch our video at [naturescoastalholiday.com](http://naturescoastalholiday.com)



Nature's Coastal Holiday Festival of Lights

You could take at least a week to enjoy what the area has to offer. If you don't have that much time, here are a few places to go and sights to see that can be accomplished in one day.

## THE OLD WASH HOUSE


*Serving our customers for over 36 years.*

- Clean Spacious Atmosphere
- Large Capacity Washers for those big loads
- Double-load Washers
- Laundry Supplies
- Change Machines
- Snacks and Beverages

Open 7 Days a Week 7:00am - 10:00pm



**Last load STARTED by 8:00pm please!**



**Brookings Harbor Shopping Center**  
**97900 Shopping Center Avenue 541-469-3975**



### WILD RIVERS ANTIQUES GIFT MALL

• **Special Finds • Treasures • Antiques • Collectibles**

**Over 20 vendors under one roof!**

• **Special Finds • Treasures • Antiques • Collectibles**

**HOURS: Tues. - Sat. 10 - 5 Sun. 11 - 4**

**16218-B W. Hoffeldt Lane Harbor, OR 541-813-2400**

## *Points of Interest*

### **CHETCO POINT PARK**

It's tucked behind a sewage plant, but don't let that deter you — Chetco Point Park has one of the most scenic views within Brookings city limits.

A 20-minute walk from city hall, the park's main path winds down the side of a steep hill, where explorers can choose from different options. Those who go to the beach can wander among the tide pools filled with sea anemones and hermit crabs. Adventurous visitors can head up a short wooded trail that will take them across a bridge and onto a

bluff that juts out over the ocean, offering a unique look at the rocky coastline.

### **HARRIS BEACH**

A favorite for tourists and locals, Harris Beach has something to do for everyone.

Beachcomb or explore the unique rock formations dotting the sand or hike the short, beautiful trails surrounding the park — including the steep Harris Butte, which overlooks the entire beach. The park also has ample space for both tent and RV camping, as well as picnic space for daytime visitors.

### **PORT OF BROOKINGS HARBOR**

It's hard to pick one just attraction here — but you can make a day out of exploring them all. At the south end of the harbor, Sporthaven Beach has ample space for RV camping and is a popular surfing destination. You can stand on the jetty and watch both fishing and sport boats enter and leave the harbor, or take a leisurely stroll on the boardwalk. It's also a good place to view many different kinds of wildlife — whales, seals and sea lions, pelicans and osprey, to name a few. The port has a variety of restaurants and bars, and plenty of hotels for overnight visitors. Visit [www.portofbrookingsharbor.com](http://www.portofbrookingsharbor.com) for more details.

---

# Preston Island

## A hidden gem

---

Crescent City, California is rightly known as a tourist destination. With miles of beaches to the west, giant redwoods to the east, sea lions and seals that can be seen every day and plenty of things to do between, it is no surprise people plan their vacations around trips to Crescent City.

I have been to Crescent City more than a dozen times over the last six months, and every time I am drawn to something amazing. I have visited the beaches, stared at the sea lions, taken pictures of redwoods and always been amazed at what I can see.

But I am always looking for hidden spots that are a little off the radar. And sometimes you get lucky.

In January, I visited Crescent City during king tides, so I was looking for a place to take pictures of the highest tide of the year. As I drove along with the beach to my side, I stopped a couple of times to take pictures. And then I noticed this little road off to my left that drove down to the beach. So, I followed it down and found a little wonder land.

Known to locals as Preston Island, what I found was different than anything else around. There's a small parking area at the bottom, with beaches on both sides. But directly west, heading out into the ocean is something I've seen nowhere else.

For hundreds of feet, what looks like volcanic rock moves out into the ocean. As you walk out, you have to find your own way as tide pools are everywhere. Many are small, just a few feet across, but some are big enough you have to find a new direction to stay dry.

The tide pools are different than those

nearby. While filled with crystal-clear water, there seems to be little in them. I saw no crabs, no fish, no sea anemones, just water. I'm sure someone with an eye better trained than mine could find life in the pools, but for me it felt like walking into a different universe.

The real treat was along the edges. During king tide, and again on subsequent visits, the waves crashed into the rocks, creating massive splashes of water pouring onto the rocks.

I desperately tried to take great pictures and mostly failed. Patience is probably not my greatest virtue, so I was always spinning and snapping photos just after the waves hit. For someone with more patience, and a willingness to wait with a camera trained at one spot until the wave hits, there is probably great photos to be taken.

I wandered around the rocks for more than hour before I realized it. Just the sound of the waves crashing, the feeling of the power of the water and the belief that something amazing was just ahead kept me going.

Like many along the South Coast, I am drawn to the ocean. And this spot in Crescent City has drawn me back many times. You feel like you're in a different world when you're surrounded on three sides by waves crashing into rocks. It reminded me how small we all really are in comparison to the greatness of nature.

Preston Island has a long history in Crescent City. Originally Preston Peak, the area was a sacred site for the Tolowa Nation. Years ago, the peak was mined, and the rocks removed from it became the jetty in

Crescent City. What was left was Preston Island, its many tide pools and a place that has a allure of its own today.

A couple of notes. While there are sandy beaches on both sides, you will need good shoes to go out onto the rocks. The rocks are sharp and require some scrambling to move around on. I would also advise against getting too close to any of the edges. The power of the waves kept me from getting too close myself.

To get there, follow Highway 101 from Coos Bay through Bandon, Port Orford, Gold Beach and Brookings. After you reach California, continue on Highway 101 into Crescent City. Turn right on Front Street, which has signs for beaches, and continue until the road ends. Turn right onto Pebble Beach Drive and keep a close eye out for the small road that juts off to the left.

Crescent City is a little more than three hours away, but there is enough to do to keep you entertained for hours.

## *Points of Interest*

**Old Coast Highway** - Take a short but sweet drive past lush fields, old growth forests and hidden beach access points on this single-lane predecessor to the current Highway 101. Head north out of town and take the first left, just north of the Patterson Memorial Bridge.

**Ellensburg Theater Company** - Enjoy community theater at the Rogue Playhouse at the corner of Mary and Moore streets in downtown Gold Beach. The theater company hosts four to six shows per year, directed, acted and performed by local actors. Call 541-247-4382.





# Gambling

## Three casinos within 30 miles of one another.



### LUCKY 7 CASINO

Open 24 hours, Lucky 7 Casino describes itself as the "Friendliest Casino on America's Wild Rivers Coast." Lucky 7 offers a large gaming floor with the largest non-smoking room in the area, poker room, and bingo hall, as well as the House of Howonquet Restaurant, Club 7 Sports Bar, Howonquet Lodge, Fuel Mart, event center, meeting rooms, and free RV parking.

Lucky 7's gaming floor offers more than 300 slot and video games. Blackjack tables open daily at noon, with table limits \$3 to \$200. Play Poker four nights a week at 6 p.m., Wednesday to Saturday and Sunday cash games at 2 p.m. Play Bingo Sunday, Tuesday, and Wednesday with regular games starting at 7 p.m., doors open at 5:30 p.m.

#### Getting there:

From the south: Head north on Hwy. 101 past Smith River. The casino will be on the right.

#### From the north:

Drive south from Brookings, OR on Hwy. 101. The casino will be on the left. From U.S. Hwy. 199 or Calif. Hwy. 197: Turn north on Hwy. 101. Drive past Smith River. The casino will be on the right.

### ELK VALLEY CASINO

Nestled in the redwoods, Elk Valley Casi-

no is here to make your visit memorable. Whether you are a resident, vacationing, or just traveling through, your gaming experience will be worth the visit.

Elk Valley Casino is open 24 hours and offers over 300 slot machines, with denominations ranging from pennies to \$2 and a non-smoking room. Find all your favorites and the latest and greatest games, including 4D machines.

Blackjack tables are open daily and Pai Gow Poker is offered daily. The Deck Card Room is non-smoking and holds poker tournaments 7 days a week with live poker games offered.

Bingo is located in the Betty Green Event Center four days a week in a non-smoking environment. NEW to Elk Valley Casino is electronic bingo, making bingo even more exciting!

#### Hungry?

Visit the Full House Bar & Grill open daily for breakfast, lunch and dinner. View menus online at: [www.elkvalleycasino.com](http://www.elkvalleycasino.com).

#### Getting there:

From the south: Take Hwy. 101 into Crescent City. Turn right on Elk Valley Road. Take another right onto Howland Hill Road. The casino will be on your left.

#### From the north:

Drive south on Hwy. 101 into Crescent City. Turn left on Elk Valley Road. Turn right on Howland Hill Road. The casino will be on the left.

### REDWOOD CASINO

The Redwood Hotel Casino features 50 slot machines and video poker with regular and progressive machines. The casino's slots include "Jackpot Inferno" and "Dragon Temple 3D."


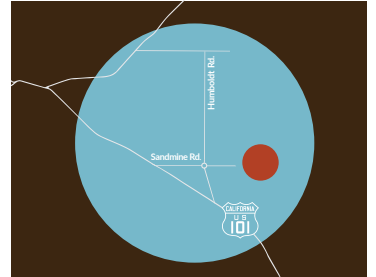
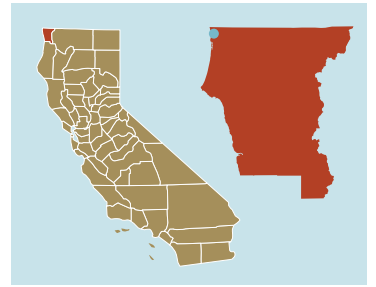
The casino also offers the Yurok Country Rewards Club, which allows folks to earn rewards each time they play and be notified of special deals with local businesses.

Abalone Bar and Grill is open from noon-2 p.m. for lunch and 5-8 p.m. for dinner. The bar opens at 5 p.m. nightly.

#### Getting there:

From the south: Go north on Hwy. 101 to Klamath. Take a right on Ehlers Ave. and another right on Klamath Blvd. The casino will be on the right.

From the north: Go south on Hwy. 101 to Klamath. Take a left on Ehlers Ave. and a right on Klamath Blvd. The casino will be on the right.



2021 Elk Ranch Rd. Crescent City, California | [www.elkvalleycasino.com](http://www.elkvalleycasino.com) | 1.888.574.2744







# Oregon Beaches



## The Wild Rivers Coast has some of the best beach access

anywhere in the world. Not only are the waves and surf a breathtaking experience, incomparable sunsets and beachcombing treasures abound.

Prior to heading for the beach to visit tidal life, check the tide tables. When possible, it's best to arrive an hour prior to low tide, as the water is still going out. Once the tide begins to come back in, it seems to return quickly. Be cautious of waves. You don't want to be stranded on a rock.

The waters off of this coast are not only cold, but there are areas with strong undercurrents. Care too, should be taken with your footing when traversing across the rocks. Many are slippery with seaweed.

The tidepools' environment is delicate. Remember, you're visiting another living society's home. If you lift up a rock to look underneath, return it to its original spot — that minimizes the effect you will have on the tidepool's life.

To find a good spot to explore, search for the rocky areas —there are many in the Wild Rivers Coast.

### **BANDON STATE NATURAL AREA**

Located along Bandon's Beach Loop Road, there are several locations with beach access, picnicking, horseback riding and unsurpassed views. Parking is ample at all locations.

### **FACE ROCK SCENIC VIEWPOINT**

There is an American Indian legend about this spot. Some say they hear a maiden's voice on the wind, and standing on the cliff overlooking the ocean you can easily pick out the face on Face Rock. There is a well-kept trail to the beach, and several rocky intertidal areas to explore at low tide.

### **BULLARDS BEACH**

This large park, located just two miles north of Bandon features a campground nestled among shore pines and protected from the strong ocean breezes. Take a walk or bike ride on the mostly paved pathways to the beach that weaves through the open, grassy fields and lowland forest across a

plain to the sandy dunes. All along the path are views of the Coquille River. Across the river is Bandon Marsh National Wildlife Refuge, sporting a variety of wildlife. The historic Coquille River Lighthouse is nearby.

### **ROCKY POINT**

(Two miles south of Port Orford): Rocky Point features good access to tidepools and a clamming area. Be aware of potential red tides when harvesting clams and always check the local rules and regulations.

### **HUBBARD CREEK**

(One mile south of Port Orford): This is a popular spot for surfers who are often seen in their wetsuits in the surf.

### **BATTLE ROCK**

(Location of the Port Orford Visitors' Center): Battle Rock features a wayfinder with plenty of parking and easy trails to the beach. There is also some picnicking

available in this day use area as well as restrooms.

### **PORT OF PORT ORFORD**

The fishermen's memorial and a small, protected beach is offered here, framed by the port docks and Point Orford.

### **PARADISE POINT**

(On the north side of Port Orford): Another part of Oregon's State Parks system, Paradise Point has a nice beach for walking.

### **CAPE BLANCO STATE PARK**

(Six miles north of Port Orford): beach access, RV and tent camping spots, cabin rentals and even an equestrian camp are located here, in addition to the lighthouse and historic Hughes House.

### **HUMBUG MOUNTAIN STATE PARK**

(South of Port Orford): Beach access through a trail which traverses under Highway 101. Camping spots, day use area and trail to the top of Humbug Mountain.

### **FLORAS LAKE**

(Located north of Port Orford): This area features a trail which begins at Floras Lake and continues until an expanse of ocean beach is accessible. A county park is located at the area for those wishing to camp.

### **OLD COAST ROAD**

(Five miles north of Gold Beach): There are several areas for beach access along this stretch of one-lane road. They include Otter Point, with trails to the beach and a phenomenal view from Otter Point itself, several segments of the Coast Trail and a trail to Bailey Beach.

### **BEACH ROAD**

In Gold Beach, west of the airport): The beach road area offers multiple areas to access the beach and highlights the Port of Gold Beach Memorial.

### **NORTH AND SOUTH JETTIES**

### **OF THE ROGUE RIVER**

Both of these areas have beach access with surfers trying their luck near the south jetty. Driftwood is abundant here.

### **SOUTH BEACH PARK**

(South end of Gold Beach): A small city park with handicapped beach access, this area also features plenty of parking, swings and barbecues, picnic tables and a sand volleyball court.

### **PISTOL RIVER STATE PARK**

(At the mouth of Pistol River): Access to the beach, plenty of parking and a view of Crook Point.

### **MYERS CREEK BEACH**

(Seven miles south of Gold Beach): Part of the Oregon State Parks system and one of the most photographed beaches in the world, Myers Creek features prominent sea stacks, tidepools, several turnouts for parking, windsurfing and access through several trails to the beach.

### **SAMUEL H. BOARDMAN STATE PARK**

Just north of Brookings, this 11-mile stretch of coastline offers stunning views and developed park areas. The area includes sections of the Oregon Coast Trail, with smaller trails leading down to isolated, pristine beaches.

### **HARRIS BEACH STATE PARK**

Offers good parking, picnic tables and restrooms, a shower to wash sand off shoes and feet, and long stretches of scenic beaches. A well-marked park entrance at the north end of Brookings provides vehicle access to the beach.

### **CHETCO POINT**

Is an unlikely location behind the city wastewater treatment plant, but offers some of the most interesting, accessible and little-used exploring areas. Good trails

lead from a parking area to a quiet beach or to windswept bluffs above the ocean. To get there, take Wharf Street off Railroad Avenue.

### **OPHIR REST AREA**

(Eight miles north of Gold Beach): Beach access, picnicking, restrooms.

### **SPORTHAVEN BEACH**

At the Port of Brookings-Harbor is a favorite of local residents. It's a good place to watch boat activity at the Chetco River bar, or to check ocean conditions. The beach also fronts a busy RV park during summer months, and many area visitors enjoy walking the beach there. Local surfers also favor ocean waves in the area of the south jetty. To get there from Brookings, turn right at the south end of the B.A. (Dot) Martin Bridge across the Chetco River. Follow Lower Harbor Road about a mile to the beach.

### **MCVAY PARK**

Is on Oceanview Drive in Harbor, approximately 3.5 miles south of Port of Brookings Harbor. The park features a grassy field with a trail leading down a steep bluff to the beach. A dog park, with a large, fenced area, is available, as are disc golf opportunities. To get to McVay Park, drive south of Brookings on Highway 101 to West Benham Lane. Turn right on Benham Lane, and then left at Oceanview Drive. Follow Oceanview Drive south through lily fields until you see a couple of massive rocks on the right. A gated drive provides vehicle access.

### **CRISSEY FIELD**

Just a half-mile north of the Oregon/California border is the Crissey Field Welcome Center, where trails lead across sand dunes to a wide, sandy beach. To get there, drive south from Brookings on Highway 101 approximately five miles.







# Hiouchi



---

**Hiouchi lies in the heart of Del Norte County's tallest redwoods.**

*Situated on the north bank of the Smith River, a vast expanse of redwood forest park land lies to its south and west.*

---

Some of it straddles U.S. 199 while the rest is opposite Hiouchi on the other side of the Smith, where Howland Hill Road meanders through old-growth stands with numerous trailheads along the way. At the west end of Hiouchi on U.S. 199 there is a Redwood Parks visitor center, and just a short jog down the street is the entrance to one of the larger campgrounds in the Redwood Parks.

Lying just below the Hiouchi Forks, where the Smith River and South Fork Smith River converge, Hiouchi serves as the gateway to the many wonders lying in South Fork Canyon and the secluded wildlands beyond. Below the Forks, the mainstem river widens considerably. Here there is easy tubing and drift boats can put in to fish for salmon and trout.

## Points of Interest

### **Jedediah Smith Redwoods State park**

This park, like the river that runs through it, gets its name from Jedediah Smith, the first European known to have crossed the Sierra Nevada to the Pacific Coast. Smith and a group of fur trappers who journeyed with him reached the Smith River in 1828. 101 years later, the state park was established, protecting 10,000 acres of ancient forest.

### **SMITH RIVER**

Locals prize the pristine, undammed Smith River for its fishing, summer swimming, kayaking, rafting and tubing. There are a number of beaches located around the Forks, one off the highway, others on South Fork Road, and are marked with road signs.

### **SOUTH FORK AND BEYOND**

Turn off U.S. 199 a mile east of Hiouchi onto South Fork Road to find a more secluded river experience, with several swimming holes and kayak put-ins along the 13-mile, 30-minute drive through the South Fork Smith River's steep canyon.

At the end of South Fork Road, a left turn onto French Hill Road will take visitors through the lush forests along Hurdygurdy Creek and up into the mountains. Near the turn is Big Flat Campground, the kind of place where the night sky is filled with brilliant stars and the only sounds are of breezes caressing the trees and creek water babbling through an adjacent ravine.

## Hidden Gems

### **Historic Hiouchi Cafe**

Nestled between the forks of the Smith River and majestic redwood groves of Jed Smith State Park lies the local dining favorite Hiouchi Cafe.

Serving plate-dwarfing pancakes since 1931, the Cafe is the perfect pit stop for travelers of scenic U.S. 199. Local Favorite: Smoked pork chop and eggs. Smoked 30 miles north at Taylor's Sausage in Cave Junction, Oregon, these chops have been converting ham and egg followers since they were added to the menu.


A classic local eatery for a weekend brunch with friends. Fishers of the mighty Smith River often begin and end their day here, complete with tales

about the ones that got away.

### **G-O Road**

Was intended to be a two-lane, paved segment of a 55-mile road between the towns of Gasquet and Orleans to provide logging access to the area; however its construction was opposed by Native Americans on the grounds that it violated sacred lands, and they took their case to court, ultimately losing

an appeal by the federal government in the Supreme Court. Sympathetic legislators then secured wilderness designations that barred the area from logging, and the road was never completed. Nevertheless, there are 16 miles of paved road that begin near the end of South Fork Road and follow a series of ridgetops with mountain views in all directions.



"Best Breakfast from Seattle to San Diego!"

- Relaxed Atmosphere
- Beer & Wine
- Breakfast & Lunch Specials

(707) 458-3445


7am-2pm 7 Days a Week

2095 U.S. Highway 199

Crescent City, CA 95531







# Redwood Forests

## of Del Norte and Humboldt counties



The region's rich history is inextricably tied to these ancient giants through the timber industry. Now, the trees are being preserved for current and future generations to inspire awe and wonder at any age. Compared to these aged, towering forests, we are all mere children.

Here's just a sampling of the adventures that await you:

### **Stout Grove**

This easy trail boasts some of the largest and most impressive redwoods to be seen. The trailhead is located off Howland Hill Road east of Crescent City. Parking and restroom available.

The loop trail meanders alongside the sparkling blue-green Smith River. Ferns and clovers blanket the ground, giving the grove an other-worldly feel. The trail is short, but

some longer options are available.

Check at a park information station for ranger-guided walks through Stout Grove.

### **Simpson-Reed Grove**

This easy and highly accessible trail is one of the first that drivers come to after leaving Crescent City on U.S. Highway 199. Be cautious when driving this stretch about 5 miles from U.S. Highway 101, because there are often people crossing the road here.

In fact, the area is so congested that park officials have moved the Simpson-Reed Grove trailhead to a location off nearby Walker Road, which also leads to other old-growth redwood trails and a stretch of the Smith River.

Informative placards along the path educate hikers about redwood trees and

other vegetation found there. The Peterson Memorial Loop can be taken to extend the hike through Simpson-Reed Grove. After crossing bridges over a babbling brook and experiencing the wonders of an ancient redwood forest, hikers can join back up with the main trail and finish the trek.

### **Boy Scout Trail**

Off Howland Hill Road, the Boy Scout Trail (5.6 miles round-trip) is known for its forest of majestic redwoods as far as the eye can see.

And like a pot of gold at the end of a rainbow, Fern Falls treats hikers who make it to the end of this trail with the sight of cascading waters (more or less, depending on the season). The rainy winter season provides more of a rushing waterfall than the drier summer.



The Boy Scout Trail is not an easy trek, but it's well-maintained, making the hike only moderately difficult.

The feather in the cap of the Boy Scout Trail is the Boy Scout Tree, which is located off a short, unmarked side trail at 2.4 miles into the hike. So keep a sharp eye, because hikers do not want to miss this double-trunked giant! A small wooden sign is nailed to the tree, labeling it as "Boy Scout Tree."

Back on the main trail, hikers will enjoy (besides redwoods) the many varieties of fern, bigleaf maple, vine maple and Douglas firs.

#### Hiouchi Trail

This easy hike (4.2 miles round-trip) through Jedediah Smith Redwoods State Park follows the pristine Smith River. The trailhead

can be found just before the Hiouchi Bridge heading away from Crescent City on U.S. Highway 199. Parking is beside of the road.

The Hiouchi Trail explores some of the most beautiful old growth redwoods in the park while giving the hiker prime views of the turquoise waters of the Smith River.

#### Redwoods from your car

How can you see the best of the redwoods on one short drive that'll barely nudge your gas gauge? Three words: Howland Hill Road.

This unpaved but relatively sedan-friendly roadway is your route to old-growth redwood bliss whether you're looking for long, medium or short hiking paths. Or, don't even bother getting out of the car. The views from the road are that good.

South of downtown Crescent City but north

of the harbor, turn east off of U.S. Highway 101 onto Elk Valley Road. Then turn right on Howland. The region's rich history is inextricably tied to these ancient giants through the timber industry. Now, the trees are being preserved for current and future generations to inspire awe and wonder at any age. Compared to these aged, towering forests, we are all mere children.

#### More information

In Del Norte County  
Jedediah Smith Redwoods State Park (accessible from U.S. Highway 199)  
Del Norte Coast Redwoods State Park (accessible along U.S. Highway 101).  
In northern Humboldt County, Prairie Creek Redwoods State Park (accessible from Newton B. Drury Parkway off Highway 101) contains many more old-growth trails.

## Adventure Tours ~ Book Yours Today!

Hiking ~ Biking ~ Kayaking ~ Rafting ~ MORE!







# Fishing



## **OCEAN FISHING — California**

Sport fishermen without a slip in Crescent City Harbor can get into the water from Citizens Dock and can head out to sea in search of whatever is in season from there.

Bottom fishing for rockfish and lingcod is generally one of the most reliable fisheries in Northern California, where black snappers in particular are always plentiful. The bottom fishing season in California generally runs from about May until the end of the year.

As bottom fishing opens every spring, the ocean salmon and pacific halibut seasons are quick to follow, usually starting in early May.

Usually both salmon and Pacific halibut seasons remain open through September, but in recent years regulators have elected to add in periodic closures (and a full closure for ocean salmon fishing in 2017) to help ease the fishing pressure on both species of fish.

Check with the California Department of Fish and Wildlife for current information on both fishing seasons.

Additionally, several other species of ocean fish are open year round, including California halibut, sharks (except for white sharks), surfperch, sturgeon and tuna (although tuna are generally only in the area for a few weeks in the fall).

Crabbing is also open year round in California but the most popularly targeted species of crab, Dungeness crab, are only open to recreational crabbers from early November until late in the summer.

For information about current and upcoming fishing seasons visit [www.wildlife.ca.gov/Fishing/Ocean/Regulations/Fishing-Map/Northern](http://www.wildlife.ca.gov/Fishing/Ocean/Regulations/Fishing-Map/Northern)

## **OCEAN FISHING — Oregon**

There is always something in season for ocean anglers out of Oregon, with bottom fishing open all year long. Anglers out of Brookings Harbor can target rockfish and

lingcod all year long and the fishing is generally pretty productive.

In 2017, the Oregon Department of Fish and Wildlife issued a rare closure of bottom fishing statewide due to the quota for several species being caught much quicker than expected, but the OFDW has since revised the daily catch limits with the hope of once again allowing year-round bottom fishing.

Pacific halibut seasons generally run from about May until November, but can be closed at any time during that season if the area's yearly quota is met.

The ocean salmon season (closed for all of 2017) usually starts sometime in May and runs into the fall.

Ocean seasons for Pacific halibut are usually set in March, while the ocean salmon season is announced sometime in April.

For more information about Oregon's ocean fishing seasons and regulations, visit [www.dfw.state.or.us/re\\_sources/fishing/saltwater.asp](http://www.dfw.state.or.us/re_sources/fishing/saltwater.asp)

## RIVER FISHING

### Coquille River

Crabbing for Dungeness can be phenomenal in the Coquille bay at Bandon from the local crab dock in Old Town and near the Bullards State Beach boat ramp. Crabbers use crab pots, crab rings and Pineapple Butterfly Traps.

Chinook salmon start migrating upriver in robust numbers on the first full-moon cycle toward the end of August. This is an upriver trolling fishery. Anglers launch from Bullards State Beach at low tide and start trolling upriver using a Fish Flash and a cut-plug herring. The Rocky Point Boat Ramp is another popular boat launch facility to put in and take out.

A wild coho river fishery has also grown in popularity in recent years, starting in September. Be sure to check the Oregon Department of Fish and Wildlife for current bag limits.

Fantastic rockfish, lingcod, halibut, tuna and salmon fishing can also be found outside the Port of Bandon, with the primary charter boat operation being Prowler Charters, located in Old Town Bandon.

Crab gear, bait, tackle and excellent seafood dishes are provided at Tony's Crab Shack in Old Town Bandon.

### Elk and Sixes Rivers

At the northern end of Curry County are two gems of the Pacific Northwest in the land that time forgot. The Elk and Sixes are sister streams that flow so close together, it would be hard not to mention one without the other.

The Elk River empties into the ocean south of Cape Blanco, while the Sixes River flows into the Pacific just a few miles north of Cape Blanco. Both are relatively short, but don't let their size fool you. Both rivers are known for having some of the latest runs of salmon on the Oregon Coast.

Generally speaking, the first salmon enter the river mouths in September and will progress upriver depending on the amount of rainfall.

Steelhead enter both systems around Thanksgiving and the runs peak around February.

The main float in the Elk is to put in at the Elk River Hatchery and take out at the RV park or float all the way down to Ironhead.

The main drift on the Sixes is to put in at Edson Creek and take out at either Mid-Drift, the Grange, or drift all the way downriver to the Hughes House. But if the winds are blowing downriver, do not drift below Highway 101. Instead, take out at the Grange. To check Elk River water conditions, call (541) 332-0405.

### Lower Rogue River

There is something to fish for in the Lower Rogue River almost 12 months out of the year, from Foster Bar down to the mouth.

The first spring Chinook begin entering the mouth in late February and the run gradually builds, peaking into April and May.

The Rogue is famous for its large fall chinook, caught from July to October.

The traditional method used here is trolling a Rogue Bait Rig or a comparable spinnerbait rig, using an anchovy on the back two hooks. Coho salmon are frequently caught in the lower bay in September and October.

Boat launches are available at the county ramp, Jot's Resort and at Lex's Landing.

The winter steelhead run is quite prolific, as well. They enter the Rogue around Thanksgiving, depending on the water level.

### Chetco River

Perhaps best known for its trophy chinook from 50 to 60 pounds, and for both wild and hatchery winter steelhead exceeding 20 pounds, the Chetco is also known for having the safest bar on the Oregon Coast.

In September, anglers in the estuary below the Highway 101 bridge begin trolling spinnerbait rigs and plug-

cut herring for salmon averaging 28 pounds.

The salmon run starts petering out around mid-November, when winter steelhead begin dominating the river. By December a handful of anglers have usually landed several steelhead over 20 pounds. The run peaks in late February, but good numbers can be caught through March.

The wild and scenic section of the Chetco, above Ice Box, will leave you breathless. The best floats are from the South Fork down to Miller Bar, from Miller Bar down to Loeb State Park, or from Loeb State Park down to Social Security Bar.

### Winchuck River

Fishing for salmon and steelhead is seasonal. Check ODFW regulations for updates. [www.dfw.state.or.us](http://www.dfw.state.or.us)

### Smith River

Barbless hooks are mandatory when fishing the Smith. If the Chetco River gets blown out at about 10,000 cfs and has a chocolate-brown appearance, California's Smith River has an emerald green appearance and is plunkable the same day.

The Smith and Chetco rivers are similar in many ways. Both kick out trophy salmon and steelhead, and both empty into Pelican Bay. Salmon fishing usually picks up around September in spots like The Sand Hole, Cattle Crossing, The Piling Hole and at the mouth of Rowdy Creek.

Bobbers and sand shrimp/cocktails can be deadly. Early in the season, fish the north bank off of the Mouth of the Smith River Road, off Highway 101. Here, it is best to fish the outgoing tide and through low slack, where the river makes a slot.

### Klamath River

Barbless hooks are also mandatory on the Klamath River. The Klamath starts fishing well around May for spring Chinook heading for the Trinity River. There is little bank access, so please don't launch here unless you have a sled with a full tank of gas.





# Gasquet



---

**Nestled in a green canyon along the banks of a tumbling river,**  
*Gasquet (pronounced “GAS-key”) is the gateway to the Smith River National Recreation Area, which encompasses much of the mountainous Smith River watershed.*

---

Although Gasquet began as a mining community in the 19th Century, its value as a travel destination was quickly realized, and its founder, Horace Gasquet, built up the town as a health resort.

Gasquet continues to draw nature lovers to its beauty: to hike and bike the many trails that cross steep and scenic Siskiyou Mountain ridges and descend into the range’s characteristically lush, narrow canyons; to kayak and raft down the Smith River’s rapids and swim in the river’s pristine waters; and to take driving tours into its secluded wildlands.

For those wanting to get the most out of their exploration of the Smith River NRA, stop at its visitor center on U.S. 199 in Gasquet to find information and maps, enquire about campsite availability and acquire campfire permits

# ***Points of Interest***

## **THE RIVER**

Fed by clear mountain streams, the Smith River is the only undammed river in California, and it is prized by visitors and locals alike for its recreation opportunities: fishing, boating and swimming.

Because the Pacific Ocean remains cold year-round due to prevailing currents from the Gulf of Alaska, the best place for swimming and sunbathing on the Wild Rivers Coast is at its rivers, where summer temperatures in the canyons are typically in the 80s and 90s, and the waters provide a refreshing delight. No river in the region offers more campgrounds, swimming holes and kayak/raft launches than the Smith.

River accesses, many of which have restrooms, are marked with U.S. Forest Service signs at numerous places along U.S. 199 both east and west of Gasquet.

Interested in more than swimming? The river is a great place for tubing, rafting and kayaking. If you don't have your own boat, local company Redwood Rides offers kayak rentals and guided kayaking excursions to experience the

river's many rapids. Redwood Rides also offers mountain bike rentals. Find out more at [redwoodrides.com](http://redwoodrides.com) or call (707) 951-6559.

## **SMITH RIVER**

Locals prize the pristine, undammed Smith River for its fishing, summer swimming, kayaking, rafting and tubing. There are a number of beaches located around the Forks, one off the highway, others on South Fork Road, and are marked with road signs.

## **SCENIC DRIVES**

Sweeping mountain vistas can be found in every direction from Gasquet, and though some roads may be in rough condition, most are navigable by two-wheel drive vehicles.

Little Jones Creek Road is the best of the bunch for accommodating vehicles with low ground clearance.

The drive offers close views of the Siskiyou Crest with the Marble Mountains in the distance, and you can visit the Ship Mountain Fire Lookout, which has commanding views in all directions, including the ocean to the west. Little Jones Creek Road intersects U.S. 199 12 miles east of Gasquet at a marked exit. Take the road for 10 miles to Ship Mountain. Vehicles without 4-wheel drive

will need to park at the toilet and walk up the last few feet to the lookout.

# ***Hidden Gems***

## **Carnivorous plants**

Due to the area's seismic history, the Siskiyou region has an unusual "serpentine" geology that makes it home to a number of rare and endemic species of flora, the most notable being the carnivorous darlingtonia. Also called cobra lilies, it's not hard to see how they got this nickname: the pitcher plant stands upright with a flared neck, head-shaped cap and forked flowers hanging down, resembling fangs. The easiest place to see them is by taking a short wheelchair-accessible trail that leads to a bog (darlingtonia's habitat) surrounded by cedars and azaleas. Find it 3.5 miles east of Gasquet where a sign says "Botanical Trail."

## **Patrick Creek Lodge**

Eight miles east of Gasquet on U.S. 199, this historic lodge in operation since 1926 is a sight to behold with its log beams large stone fireplace. It offers fine dining and private cabins. If you can't stay long, the excellent bar at least is worth a visit for your passengers.



# Camping



## OREGON

Oregon is filled with clean, beautiful state parks. Summer is the perfect time to enjoy these spots. The parks offer breathtaking views of beaches and forests. Many of them also offer camping facilities. Reservations may be made at any of the state parks listed by calling (800) 452-5687 or at [oregonstateparks.org](http://oregonstateparks.org).

### Bullards Beach State Park

Three miles north of Bandon on the other side of the Coquille River. The campground is nestled among shore pines and protected from the strong ocean breezes. The historic Coquille River Lighthouse is located in the park. It's staffed from mid-May through the end of September with park volunteers who interpret the history of the area. The park has 4.5 miles of open beach to explore, including mountain bike-friendly hard-packed sand along the edge of the surf.

There are 82 campsites with water and electrical hookups and another 100 sites with full hookups. There are also 13 yurts and a horse camp with eight primitive sites.

### Boice-Cope Campground

(Curry County Parks) is a county-owned park occupying a manicured lawn near Floras Lake 4 miles southwest of Langlois. Narrow sand dunes separate the camp from the Pacific Ocean, which attracts sailboarders, kiteboarders, anglers and

migrating birds.

The campground has 22 RV sites and 13 sites for tent camping. All sites have fire rings, stand-up barbecues and picnic tables. ADA compliant restrooms, showers, an R.V. dump-site, potable water and firewood are available in the center of the park. Free wi-fi is available.

### Rates are as follows and are subject to change:

Reservations are accepted for electrical RV sites only. Call the camp host at 541-373-1555 between 8:30 a.m. and 5 p.m. to make reservations.

### Cape Blanco State Park

Set on the westernmost point in Oregon and is accessed by exiting U.S. 101 4 miles north of Port Orford onto Cape Blanco Road. The campground offers picturesque ocean views and tours of the Cape Blanco Lighthouse and historic Hughes House.

The pet-friendly park offers several miles of hiking and horseback riding trails.

Cabins, water and electrical hook-ups, a horse camp and fire rings are just a few of the amenities available at the park.

### Humbug Mountain State Park

is in a lush, narrow canyon just south of Port Orford on U.S. 101. It features a fast-running trout stream and a trail under the highway to a long sandy beach that offers

beachcombing and surf fishing. Hikers may find a 5.5-mile hiking trail that leads to the summit of the mountain. A section of the Oregon Coast Trail winds through the park.

The park features more than 55 tent campsites, 40 sites with full utility hookups, and a hiker/biker area. The park has a full wheelchair access site, firewood station, hot showers, dump station and host.

### Harris Beach State Park

Located just north of Brookings on U.S. 101. The park offers day and overnight facilities. It has full hookup spaces, electrical sites, tent sites and yurts. Cable TV hook-ups may be available at selected tent sites. Beach access is available from the campsites.

The park offers wildlife viewing opportunities and beach scenery. Because of the popularity of the park, reservations must be made as early as possible.

### Beachfront R.V. Park

Located at the Port of Brookings Harbor, this is one of the few RV parks that enable you to park right on the beach and enjoy the scenery and unique activities that the Southern Oregon Coast has to offer: sportfishing, hiking, surfing and whale-watching are abundant at the park and surrounding areas.

Amenities include a full hook-up that



includes internet and cable television. Partial hook-up includes water and electric. There is a two-week stay limit; three-day booking for event weekends. Contact management for details.

### **Loeb State Park**

Located east of Brookings, approximately 6.5 miles up the North Bank Chetco River Road, Loeb offers a variety of activities including camping, swimming in the Chetco River and picnicking. The park is nestled in a myrtlewood grove and borders the Siskiyou National Forest. Hikers may find plenty of trails to enjoy including the Riverview Nature Trail.

The park features overnight tent camping as well as three log cabins. The cabins are furnished with lights, heat, and beds with mattresses. Flush toilets, electrical hookups, fire rings and picnic tables are also available, as is handicap access.

## **CALIFORNIA**

### **Smith River corridor**

Many campgrounds popular among locals are located in the mountains along the Smith River east of Crescent City, where daytime summer temperatures, frequently in the 80s and 90s, are much warmer than those near the coast, and the pristine waters in the river make for great swimming and kayaking.

### **Patrick Creek Campground**

is the farthest east, located across from Patrick Creek Lodge on U.S. 199.

Reservations can be made in advance and the campground features flush toilets, drinking water and views of the Smith River.

Patrick Creek Campground also has a few wheelchair accessible sites, as well as barrier free fishing. The site is open from May 19 through Sept. 16. Make reservations at Recreation.gov.

### **Panther Flat**

is located 2.5 miles east of Gasquet on U.S. 199. It is one of the most modern campgrounds in the area and has some of the largest parking aprons. Some sites are available on a first-come, first-served basis. Campsites are equipped with tables and campfire rings with grills. Accessible flush toilets, coin-operated hot showers

and drinking water are provided. It's just steps from the Smith River, offering a refreshing swim on hot summer days.

There are 39 sites, some of which are wheelchair accessible. The campground is open year-round. Reservations at Recreation.gov. Big Flat is more secluded than the other campgrounds and is bordered by picturesque Hurdygurdy Creek.

To get there, turn off U.S. 199 a mile east of Hiouchi onto South Fork Road and follow the road 14 miles to the campsite. Along the way there are several swimming holes with toilets that make excellent day trips while staying at Big Flat.

The site features vault restrooms and drinking water. There are 27 sites. All sites are first come, first served.

### **Del Norte County-owned**

There are three county-owned parks with amenities for travelers. Campsites are offered on a first come first serve basis.

### **Florence Keller Park:**

Fifty campsites nestled in a redwood forest. Sites are \$15 a night. The park has access to a number of walking trails. The park is 3 miles north of Crescent City off Elk Valley Crossroad.

Ruby Van Deventer Park is located on the Smith River and has space for 18 campsites. Giant redwoods tower over the park, which is only yards from the river. The park is located on State Route 197 (North Bank Road) between U.S. 199 and U.S. 101.

### **Clifford Kamph Memorial Park**

Rests on a bluff overlooking the ocean just two miles south of the Oregon border. The park has 9 tent campsites; one site is on the beach.

### **Redwood Parks**

There are also several campgrounds located in Redwood National and State Parks. Campsites are \$35 and cabins \$85. Reservations for paid sites can be made through [reserveamerica.com](http://reserveamerica.com).

### **Jedediah Smith**

Campground is located in Jedediah Smith Redwoods State Park on U.S. 199 just west of the town of Hiouchi.

The campground is situated among

towering redwoods on the banks of the Smith River. The campground offers swimming access on the Smith River as well as seasonal campfire programs. In the summer there is a footbridge over the river to access more hiking trails in old-growth redwood groves, including the nearby Stout Grove Trail.

There are 86 tent or RV sites, although there are no RV hookups. Hiker/biker sites are also available. The cabins feature an ADA-accessible deck, bunks and a single electrical outlet.

### **Mill Creek Campground**

is located 7 miles south of Crescent City off U.S. 101 in Del Norte Coast Redwoods State Park.

There are 129 sites available, 22 tent-only, situated in a redwood forest, and the campground features restrooms, showers, bear-proof lockers and fire pits.

Campground programs and guided walks are also offered.

### **Elk Prairie Campground**

is located a few miles north of Orick in a redwood forest within Prairie Creek Redwoods State Park. The campground is just off Newton B. Drury Parkway (accessible from U.S. 101). This campsite is a great choice for hikers — trails through some of the largest redwoods in the world abound in this area; some have trailheads at the campsite, others are short trips away up Drury Parkway.

There are 69 sites, including four cabins and 21 for tents only.

The campground features restrooms, showers, ADA-compliant toilets and campsites and a visitor center.

Gold Bluffs Beach Campground is on a beach northeast of Orick in Prairie Creek Redwoods State Park, accessed by exiting U.S. 101 onto Davison Road 2.5 miles north of Orick and following an unpaved road for 6 miles. No trailers are allowed due to the rough condition of the road.

The campground has 24 tent-only sites. There are restrooms, showers, ADA-compliant toilets and campsites, fire rings and a campfire center.

# Wildlife

Creatures that fly, crawl on land, swim in the sea or roam the forests and meadows can be found on the Wild Rivers Coast, for those who know where to look.

## ELK

Roosevelt elk are among the largest deer in the world, second only to the moose in size. Overhunting nearly decimated the herds on California's North Coast, but since an elk reserve was established at Prairie Creek Redwoods State Park in the 1930s, their numbers have rebounded.

Elk are among the most hazardous animals to the public at Redwood National and State Parks, Park Ranger Michael Poole said. Visitors should admire them from a distance.

Elk can be especially dangerous during the fall rut when males grow their antlers and fight each other for females. In the spring, female elk can also be dangerous if they have calves to defend.

About 450 elk roam Redwood National and State Parks. The best place to view them is at the junction of Davison Road and U.S. Highway 101 north of Orick and at the end of Davison Road near the trail to Fern Canyon.

Closer to Crescent City, a herd of about 53 animals can sometimes be seen wandering south of town near U.S. Hwy 101 along Humboldt Road and Enderts Beach Road.

Another elk herd can be found in the town of Smith River, often hanging out at a field near Ship Ashore Resort on U.S. Highway 101.

Spotting elk in Curry County is challenging. Most herds stick to the county's forested areas. But some herds have been spotted occasionally near the Brookings Airport, at 17330 Parkview Drive and the Salmon Run golf course up the south bank of the Chetco River. Elk may also be spotted on the north bank of the Rogue River east of Gold Beach.

## TIDEPOOLS

During minus tides a garden of sea life can be seen clinging to the rocks and trapped in the tidepools on Del Norte County's rocky beaches.

The best place to explore tidepools within Redwood National and State Parks is at Enderts

Beach, said Park Ranger Michael Poole.

Critters include the Pacific sea anemone, which are found from Alaska to Baja California and resemble giant flowers. The purple and orange ochre sea star, webbed bat stars and the occasional sunflower starfish, which can have 16 to 24 limbs, can also be seen. Mussels and barnacles adorn the rocks and folks may even see tiny fish swimming in the pools, Poole said.

People should also be careful not to crush anything when moving rocks around, Poole said.

"What you really want is a minus tide during daylight hours," he said, explaining that a minus tide is an especially low tide that occurs roughly twice a month around the full and new moons (tide tables can be found on pages 8-10).

Folks should park at the Enderts Beach overlook 3 miles south of Crescent City at the end of Enderts Beach Road off U.S. Highway 101. They can then hike down the trail to the beach and turn right to find some of the best pools.

Other good places to view tidepools include the rocky beach north of Battery Point Lighthouse, the coastline northwest of Crescent City between Pebble Beach and Point St. George, and northwest of Klamath at False Klamath Cove off U.S. Highway 101.

North of the Oregon border in Curry County is McVay State Beach, another good place to see tidepool denizens.

Other good places to tidepool in Curry County include Mill Beach, a hidden beach in the heart of Brookings behind Fred Meyer.

Tidepools at Harris Beach State Park can be accessed from the first parking lot by taking the South Beach Trail to the beach and turning south toward the sea stacks and hiking on the beach for







Reader Submitted Photo: Ginny Pricket

about a quarter of a mile.

At the campground entrance, before descending to the lower parking lot take the Rock Beach Trail. It's a short trail requiring some exercise, but has tidepool life in abundance around the arch rock and rocky shores.

However, tidepooling is not without its hazards. Folks should keep an eye on the ocean, expect sneaker waves and take a friend – two- or four-footed.

## BIRDING

With the area's pristine rivers, lagoons, rocky shoreline and lofty forests, even a novice birder can spot something interesting.

Oregon's Curry County hosts 376 bird species, according to the Kalmiopsis Audubon Society. Birding hotspots include the New River near Langlois, Cape Blanco State Park north of Port Orford, Floras Lake and the Sixes, Chetco and Rogue rivers.

Since the Southern Oregon Coast is the state's balmiest spot, birds normally only seen in California can often be spotted in Curry County too.

For example, the Allen's hummingbird, once rare in Curry County, is now abundant. These birds can be viewed at New River near Langlois, Cape Blanco State Park, Euchre Creek between Gold Beach and Port Orford and the mouth of the Rogue River in Gold Beach.

Short-eared owls, who hunt mostly at night, but can be seen during the day and at dusk, can also be seen at New River. They can also be seen at Lake Tolowa in Del Norte County hunting low over the fields.

Vagrant warblers on their way from the eastern U.S. to South America sometimes wind up at Cape Blanco.

In Del Norte County, ducks, loons, grebes, gulls,

terns, the endangered marbled murrelet and other shorebirds can be seen at the Crescent City Harbor.

At Point St. George there are rock sandpipers, harlequin ducks, shearwaters and marbled murrelets.

The Castle Rock National Wildlife Area west of Pebble Beach houses the second-largest seabird colony in California, according to Brug.

From Pebble Beach Drive, folks can see tufted puffins, common murres and pigeon guillemots with a spotting scope or binoculars. Castle Rock also hosts Aleutian cackling geese, which roost in the thousands before making their way to Alaska.

The geese also congregate on pastureland between Lake Earl and the Smith River. Wetlands in that area are habitat for gulls, ducks and raptors like bald eagles, peregrine falcons, merlins and the rare golden eagle.

Mountain birds like quail, Cassin's finches, Townsend solitaires, sooty grouse and white-headed woodpeckers can be seen on the GO Road in the Smith River National Recreation Area.

## SEALS & SEA LIONS

Visitors to Wild Rivers Coast can see four species of pinniped – harbor seals, elephant seals, California sea lions and Steller sea lions – though they should keep their distance.

In Southern Oregon, seals and sea lions can be spotted at the various ports along the coast. They often sun themselves on the docks and swim among the fishing boats at the Port of Brookings Harbor.

In Gold Beach, seals and sea lions can be spotted on docks and along the shoreline and can be seen surfing the waves at the mouth of the Rogue River.

In Port Orford, favorite viewing sites include Battle Rock Park, Port Orford Heads State Park and on the docks.

The many sandy beaches near Bandon and the port itself offer good vantage points to view sea mammals.

They can also be spotted in coves and isolated beaches from viewpoints along the Oregon Coast Trail within the Samuel Boardman State Park, between Brookings and Gold Beach.

Harbor seals are the most commonly seen, can reach 6 feet in length, weigh up to 300 pounds and have spotted coats ranging from a silver-gray to a black or dark brown.

The second largest seal in the world, the northern elephant seal, so named because of the proboscis found in the male, are only on land during breeding season.

Males can reach 13 feet in length and weigh 4,500 pounds, while females grow up to 10 feet in length and weigh in at 1,500 pounds. The best way to view elephant seals is through a spotting scope or on binoculars as they breed on offshore islands.

California sea lions, which use their large flippers to propel themselves on land, frequent the Crescent City Harbor near the Chart Room on Anchor Way. Ranging in color from chocolate brown to a lighter golden brown, males can grow as large as 7 feet in length and weigh 1,000 pounds. Females grow up to six feet in length and weigh up to 220 pounds.

Larger than the California sea lion, Steller sea lion males reach 11 feet in length and weigh 2,500 pounds while females grow to nine feet and weigh 1,000 pounds. Steller sea lions spend much of their time offshore and only breed on unpopulated beaches. Steller sea lion pups are born from mid-May to mid-July.

Folks may be able to catch a rare glimpse of Steller sea lions on Castle Rock through spotting scopes and binoculars.



# Smith River



## The Smith River valley unfurls along Highway 101

*near two eponymous communities — a small farming town and a tribal nation that runs a casino 3 miles south of the Oregon state line.*

Halfway between the state line and Crescent City, the highway crosses the largest completely undammed river in California. Seven miles north at the mouth of the Smith River, there's a good vantage point to see its cold, clean current make its final plunge to sea.

### Points of Interest

#### **MOUTH OF THE SMITH**

Popular with picnickers and anglers, the mouth of the Smith River also attracts a wild menagerie — diving sea lions, seals, salmon, otters, sharks, crabs, geese and shorebirds.

On one side of a long sandbar the river fills fingers of a meandering slough, while on the other side ocean tides spray wildly, even on calm days.

To access the mouth, turn west off 101 onto the Mouth of the Smith River Road, which runs through the heart of Smith River tribal nation, 3.5 miles north of the townsite and 3.5 miles south of the state line. The road ends at a parking lot overlook with access by staircase to a sand and pebble beach.

#### **BEACHES AND BREACHES**

Edging north from the river mouth and still two miles south of the state line, Clifford Kamph Memorial Park is a stellar spot for beachcombing, surf fishing and whale watching.

With three parking spots on a bluff overlooking the ocean, this unassuming county park has drive-up views and convenient facilities nearby, including wheelchair accessible restrooms and a ramp leading to a sandy beach. The campground is hosted year-round, with 12 tent camp sites rented on a first-come first-served basis.

#### **ONE FISH, TWO FISH...**

Salmonids are a family of fish famous for their miraculous migration patterns: from freshwater streams out to the ocean depths and back upstream again, to spawn and die where it all began. Glimpse these revered creatures up close at Rowdy Creek Fish Hatchery, which raises steelhead trout and chinook salmon to supplement sport fishing stocks in the Smith River.

Strict regulations protect the Smith's wild stock from overfishing. Hatchery fish, on the other hand, are always fair game, distinguishable from the wild fish by a clipped adipose fin.

The Rowdy Creek Fish Hatchery welcomes visitors during regular business hours and is situated just west of the

highway behind the Smith River Post Office on 255 North Fred Haight Drive. Tours are free, though donations to the non-profit enterprise are accepted.

#### **TOLOWA DUNES**

More than 4,000 acres of lush forests, rolling dunes, wetlands, meadows and 11 miles of undeveloped beach make up Tolowa Dunes State Park.

The park encompasses Dead Lake, lakes Earl and Tolowa and the mouth of the Smith River. Visitors can explore more than 30 miles of hiking trails. It's also rich in opportunities for surfing, fishing, beachcombing and birdwatching.

Visitors to the park can even get hands-on experience in restoring the dunes to its original habitat. The Tolowa Dunes Stewards and the Redwood Parks Association host excursions to eradicate invasive European beach grass on the first and third Sundays of every month.

For more information visit: [redwood-parksassociation.org/tolowa-dunes-state-park](http://redwood-parksassociation.org/tolowa-dunes-state-park) or [tolowacoasttrails.org](http://tolowacoasttrails.org).



# Surfing/Rafting



Despite the growing popularity of surfing and kayaking worldwide, the Southern Oregon and Northern California coastal shores and rivers remain relatively undiscovered by thrill-seekers.

Those who do take to the chilly water will experience an adrenaline rush like no other, not to mention up close and personal contact with the area's natural beauty and array of wildlife.

In fall/winter, the coast is pummeled by powerful storms and giant waves ideal for the more experienced surfer; meanwhile the higher flow in the rivers provide excellent rapids for kayaking.

## **SURFING**

There are many surf spots along Curry County's coastline. Some are easy to get to, such as Sporthaven Beach at the Port of Brookings Harbor and the mouth of the Rogue River in Gold Beach. Others involve a lengthy hike or scramble down

a hillside.

South Beach in Del Norte County is widely regarded as the best all-around beach to surf. The flat beach just south of Crescent City is located off of Highway 101, providing a convenient place to park while riding the waves. The long, sandy beach is a fit for surfers of all abilities, including beginners.

Farther north along the California coast, more experienced surfers can try Pebble Beach or Point St. George, which can be rocky and rougher than South Beach.

There are several beach breaks located just north and south of the Oregon/California border, and several more located between Brookings and Gold Beach.

## **KAYAKING AND RAFTING**

As the name implies, the Wild Rivers Coast boasts some of the most pristine and undeveloped rivers in the country,

if not the world. The crystalline and jade waters of the Smith River are a holy grail for whitewater rafters and kayakers during the higher flow season from October through May, offering beginner-friendly class I-II and class III runs, Class IV wilderness canyons, expert Class V gorges and everything in between. Drift boats, rafts and kayaks are great craft for floating wold-class scenic sections of the Smith that bring boaters under ancient redwoods at any time of year.

Whether you're an outdoors enthusiast just in need of some rental gear or a family of beginners wanting a guided river trip experience, Redwood Rides Adventure Outfitters has you covered for your epic outdoor adventure on California's Wild Rivers Coast. Explore the crystal clear waters of the Smith River, bike through the ancient redwood forest, or paddle an ocean kayak past wild sea lions and a historic lighthouse on Crescent City's scenic coastline.

"We often hear that our Redwoods by River boat tour is the overall highlight of our guests' vacations, which usually cover a substantial chunk of the West Coast from Seattle to San Francisco," said Adam Spencer, co-owner/operator of Redwood Rides.

The Redwoods by River trips are beginner- and family-friendly scenic paddles on the main stem Smith River, where rafters and kayakers float beneath the towering old-growth redwoods of Jedediah Smith State Park, part of Redwood National Park. The tour includes a short hike into the old-growth redwood groves, a stunning transition from the sunny river corridor to the lush rainforest. This river run has class I - II rapids, mild enough for beginners and families, adding more excitement to paddling by the tallest living things on Earth. The

Redwoods by River trip is perfect for everyone ages 3 and up, giving you a small taste of whitewater while enjoying incredible redwood views — an unmatched opportunity.

If you're looking for more thrills, Redwood Rides also offers class II-III rafting and kayaking on the Middle and South Fork Smith. Boating trips on the Smith are available year-round, since the coastal temperatures stay much warmer than inland areas in the winter time. When the weather is cooler, Redwood Rides offers drysuits to keep you warm and dry.

The outfitter's most adventurous trip is on the North Fork Smith, which has been called the best one-day wilderness rafting trip in the country.

Also available are guided bike tours and bike rentals with shuttle service.

Enjoy a beginner to intermediate-level, 9-mile ride on Last Chance Coastal Trail, surrounded by jaw-dropping ancient redwoods and cliff-side ocean views, or an easier ride on Howland Hill Road, a 19th century stagecoach route, traversing the magical redwoods of Mill Creek. For downhill mountain biking, you can be shuttled to the top of a few different single-track options, while riders wanting a good climb and descent can see the unique forest diversity of Little Bald Hills Trail.

The dramatic coastline of Crescent City is perfect for ocean kayak tours. Enjoy paddling near the giant sea birds, seals and sea lions of Castle Rock National Wildlife Refuge or explore the scenic headlands surrounding historic Battery Point Lighthouse, built in 1856.

## Your health care, your choice. I'm local and I'm here to help.



I've been serving the Northern  
Ca SoOregon area for 15 years.

**David Smith 530-842-1500**  
**David W Smith**

djsmitty@sbcglobal.net

**AARP** | Medicare Supplement  
from **UnitedHealthcare**

UnitedHealthcare Insurance Company (UnitedHealthcare)

**UnitedHealthcare Insurance Company (UnitedHealthcare)** pays royalty fees to AARP. AARP is not an insurer. Insured by UnitedHealthcare Ins. Co. Policy Form No. GRP 79171 GPS-1 (G-36000-4). **Plans may be available to persons under age 65 who are eligible for Medicare by reason of disability. Not connected with or endorsed by the U.S. Government or the federal Medicare program.** You must be an AARP member to enroll in AARP Medicare Supplement Plans. **This is a solicitation of insurance.** THESE PLANS HAVE ELIGIBILITY REQUIREMENTS, EXCLUSIONS AND LIMITATIONS. FOR COSTS AND COMPLETE DETAILS (INCLUDING OUTLINES OF COVERAGE), CALL A LICENSED INSURANCE AGENT AT 1-800-272-2146.

WB27855CA





# Crescent City



## U.S. Highway 101 bypasses some of Crescent City's most beautiful places

— rugged beaches and ancient redwood groves, islands alive with birds and sea lions, historic lighthouses and epic murals. Most pass unseen unless you stray from the beaten path.

### *Points of Interest*

#### POINT ST. GEORGE

Turn seaward from the north end of Pebble Beach Drive to Point St. George Heritage Area, the third-most western promontory in the lower 48. Infamous for shipwrecks, St. George Reef juts out to sea from these high grassy bluffs and an off-shore lighthouse marks the edge of reasonable navigability. Panoramic views of reef, open ocean and coastal mountain ranges make this area a local favorite. A trail from the parking lot leads to grassy paths and the beach.

To access Pebble Beach Drive's northern section and Point St. George Heritage Area from the north end of Crescent City, exit Highway 101 at Washington Boulevard and go 3 miles. At a stop sign surrounded by ocean views and pastureland, go straight another mile for the Heritage Area parking lot. From central Crescent City, turn west on 5th Street or 9th Street and go one mile to Pebble Beach Drive.

#### THE HARBOR

Famous for fueling Californians' love of Dungeness crab, Crescent City Harbor produces the highest commercial value

of seafood of any California port north of Monterey. Situated on the south side of town among numerous hotels and restaurants, the harbor hosts over 200 commercial fishing boats — and lots of brash sea lions and seals.

These bulbous creatures laze over the docks and walkways in the harbor. Slipping into the water, they become swift and elegant. To view sea lions and harbor seals up close (but not too close!), turn west on Anchor Way at the harbor's south end. Look for a pile of pinnipeds on your right, near the Chart Room restaurant.



# Klamath



---

## The Klamath area is home to many things:

*the headquarters of California's largest Native American tribe and the place where a 263-mile-long river flows spectacularly into the Pacific, to name a couple.*

---

The village — relocated after a devastating flood in December 1964 — and Yurok tribal headquarters are both on the inland side of U.S. Highway 101 just north of its bridge over the Klamath River. The most spectacular scenery, however, is reached by turning west off the highway onto Requa Road.

## *Points of Interest*

### **HISTORIC REQUA INN**

On your right less than a mile up Requa Road is the Historic Requa Inn, which

you could consider either a big bed-and-breakfast or a small hotel.

To access the mouth of Redwood Creek, turn west off of Highway 101 two miles south of Orick, toward the

Thomas H. Kuchel Visitor Center. From there, follow a boardwalk to view the creek's slough and go north ¼ mile across the flats to view the mouth.

### **MOUTH OF KLAMATH OVERLOOK**



Continue up Requa Road to a parking lot on your left that overlooks the Mouth of the Klamath River to the south. During salmon season, fishermen amass on the water and sandy spit.

If you think the view is good from here, walk down the Coastal Trail about half a mile, and turn left on another trail that meanders for an additional half-mile to a wooden observation platform jutting over the ocean. From here, the Mouth of the Klamath can be seen in all its splendor, and if you're lucky you might see the spouts of gray whales at sea.

Retrace your steps to the parking lot, or continue north a little farther on a memorable stretch of the Coastal Trail.

## ***Hidden Gems***

### **World War II relic**

If they look sharp, visitors exploring Redwood National and State Parks' coastal drive will come across an old radar station from World War II.

The U.S., fearing an attack from the Japanese, built a series of these stations on sloping hillsides, said Park Ranger Michael Poole. Because of their exposed locations, the stations were often disguised. The radar station off Coastal Drive appears at first glance to be a farmhouse.

"They had two buildings, the power station and the operations station, but they're just cinderblock concrete," he said. "Around one of them they built a fake farmhouse and around the other one they built a fake barn."

Coastal Drive can be accessed at the end of Klamath Beach Road off U.S. Highway 101. Visitors should then travel down Alder Camp Road, which will reconnect them with Klamath Beach Road, forming a one-way loop..

Newton B. Drury Parkway  
Visitors taking this scenic drive will plunge through an old-growth forest of

coast redwood, western hemlock and Douglas fir.

Prairie Creek protects some of the world's tallest trees, including Big Tree. Accessed from the parkway via a short paved trail, Big Tree is 304 feet tall and 21 feet wide.

Near the south end of the 10-mile drive, folks will travel through a grassy meadow where Roosevelt elk often graze; a visitors center and campground lie to the west.

The main road through Prairie Creek Redwoods State Park, the parkway connects to U.S. Highway 101 4 miles south of Klamath and again 5 miles north of Orick.

### **Klamath Glen**

Up for a little side trip? Head east on Highway 169 for about 5 miles to the village of Klamath Glen, where you can enjoy some upriver views of the Klamath.



Reader Submitted Photo: Sandy Duncan

# California Beaches



Not only are the waves and surf a breathtaking experience, incomparable sunsets and beachcombing treasures abound.

## CLIFFORD KAMPH PARK

Just south of the Oregon border, is a Del Norte County facility. Long sandy beaches stretching almost as far as the eye can see are there for visitor enjoyment. The park also offers limited camping and bathroom facilities.

## POINT ST. GEORGE

Four miles northwest of Crescent City is the westernmost point on the California side of the Wild Rivers Coast. Several trails lead away from a large parking lot, some to coastal bluffs with commanding views of the coastline, mountains and St. George Reef Lighthouse offshore to the northwest. Walk down a gated road to Kellogg Beach, which stretches all the way to the mouth of the Smith River, several miles away. Much of the beach is within protected areas, which feature miles of dunes, coastal forests and lakes Tolowa and Earl.

## PEBBLE BEACH DRIVE

In Crescent City, the oceanfront is often overlooked by visitors whizzing through town on U.S. 101, but the spectacular beaches, from rocky to sandy, are available to the public all along this drive. To get there turn west on almost any street from downtown Crescent City and follow your nose. You will soon be rewarded by scenic craggy rocks jutting up from the swirling Pacific. Here and South Beach periodically offer excellent whale watching opportunities.

## SOUTH BEACH

The long crescent beach which gives Crescent City its name and is located just south of town. U.S. 101 runs within a stone's throw of the beach here for people who don't want to walk far to get their feet wet. The beach is a popular spot for surfers, who often can be seen riding the waves.

## CRESCENT BEACH

A broad beach nearly two miles long at the foot of redwood-covered hills south of Crescent City. At its northern end it doglegs

into South Beach. Much of Crescent Beach is within Del Norte Coast Redwoods State Park, and it is accessible from Enderts Beach Road, which intersects with U.S. 101 approximately 2 miles south of Crescent City. There is a picnic area with bathrooms. The beach is set back far enough from the road to offer a pristine, secluded experience, particularly the farther south one wanders, where tall cliffs rise above the beach.

## ENDERTS BEACH

Accessed from the southern end of Enderts Beach Road, it is all but unknown to visitors but a place locals treasure.

At the end of the road is parking lot atop Crescent Beach Overlook. At the southeast end of the area is the gateway to paradise. Embarking on the scenic one-half mile trail leads the visitor along a high bluff to the bottom of the hill where a sign at a fork in the path gives directions to the location and a campground.

Once at Enderts Beach, the beauty of it all is overwhelming. Standing on top of the



small, rocky bluff that juts onto the sand, a glance to the east reveals a small, narrow canyon lined with ferns and trees. Nickel Creek, cluttered with huge drift logs that winter storms have crammed into the ravine, slowly filters through the mighty tree trunks, winds around the bluff and merges with the sea.

### **FALSE KLAMATH COVE**

Two miles northwest of Klamath, U.S. 101 passes right by this small, scenic beach, which offers up-close views of heavy surf, rocks and sea stacks around the edges of the cove. There are turnouts at the north and south ends of the beach, which is divided during high tides. Park at the front of the northern turnout during high tide to have the unique experience of feeling like your automobile is over the water. Not far past the southern turnout as the highway turns inland, there is a rest area with flush toilets, picnic tables and benches. along the edge of a picturesque pond.

### **KLAMATH BEACH**

Is a driftwood-strewn sandbar at the mouth of the Klamath River. Providing a protected entrance to the river, it's a popular site for fishing. The lower Klamath River is home

of the Yurok Tribe, and according to their religion a large rock on the north side of the river overlooking Klamath Beach is the spirit Oregos, who took the form of a woman wearing a basket cap and carrying a baby basket on her back.

Oregos likes people, so each year she swings her leg — the sandbar — to let fish enter to feed the people. To get there, exit U.S. 101 just south of the river onto Klamath Beach Road. After passing two RV parks, the road narrows, so RVs and vehicles with trailers are not advised. Park at the gated road and pass through the gate.

Several traditional Yurok plank houses, part of a ceremonial grounds, are adjacent to the road. Visitors are welcome to look but asked to treat the sacred grounds with care and respect.

### **GOLD BLUFFS BEACH**

Is well off the beaten path. After exiting U.S. 101 onto Davison Road, 2.5 miles north of Orick, there is a winding 4-mile drive on unpaved road to get from U.S. 101 to the beach (RVs and trailers are prohibited). But for those who make the effort, there is

ample reward at the other end. The road follows the beach for 3 miles, flanked on the inland side by steep bluffs. The beach is a great place to find elk in a particularly photogenic setting. At the far end of the road lies Fern Canyon, a narrow ravine with vertical walls completely covered in ferns.

A stream runs through the ravine, so expect to get your feet wet if you visit. Gold Bluffs Beach also features a campground with 24 sites. Note: Gold Bluffs Beach requires a day use fee, payable at a booth where the road meets the beach.

### **FRESHWATER LAGOON BEACH**

West of Orick is a mile-long beach adjacent to U.S. 101 with sweeping views of the ocean and Redwood Coast. At its northern end can be found the Redwood National and State Parks Thomas H. Kuchel Visitor Center, which offers exhibits, a bookstore and backcountry permits. Near the visitor center is the Redwood Creek Picnic Area, with covered tables and restrooms. The shoulders along the highway are broad, offering plenty of room to park cars and RVs. On the other side of the highway is Freshwater Lagoon, which has a boat launch at the northern end.





# Orick



---

**Situated halfway between Eureka and Crescent City on Highway 101,**

*Orick is a former logging town that became the heart of Redwood National and State Parks 40 years ago.*

---

Orick boomed and busted along the banks of Redwood Creek, which is more like a raging river than a babbling brook. Its 282-square-mile basin contains much of the world's remaining old-growth coastal redwoods, trees that can grow taller than 30-story buildings.

Besides superlative height, coastal redwoods can live nearly 2,000 years, longer than the Roman Empire existed. Old-growth trees around Orick have been quietly growing since Roman armies were marching across Mesopotamia. Here are some highlights:



## ***Points of Interest***

### **MOUTH OF REDWOOD CREEK**

Like the mouth of the Smith River 60 miles north, Redwood Creek plunges dramatically into the Pacific along an easily accessible beach. Gargantuan logs sent out to sea during high creek flows are strewn across the sand by tides, offering a different view of the redwoods.

To access the mouth of Redwood Creek, turn west off of Highway 101 two miles south of Orick, toward the Thomas H. Kuchel Visitor Center. From there, follow a boardwalk to view the creek's slough and go north ¼ mile across the flats to view the mouth.

### **ELK VIEWING**

Orick's human residents are outnumbered by Roosevelt elk, the largest species of elk in North America. Most often seen grazing contentedly in dewy meadows near the coast, elk attitudes change radically during the "rutting" season in late summer and early fall, when 1,000-pound bulls armed with six-, seven- and eight-point racks spar

one another for dibs on the does. It's a spectacular display.

Elk are many things. Majestic. Powerful. Graceful. Wild. Friendly they are not. Elk do not appreciate paparazzi and have been known to charge overzealous people. They can be spotted all over the Orick Valley.

### **REDWOOD TRAILS**

Davison Road is an access point for some incredible trails as well as the only tent camping spot in the area, Gold Bluffs Beach, located 6 miles down a dirt road that connects to Davison Road at Elk Meadow. For those interested in a short jaunt, the 2-mile Trillium Falls loop can be accessed by a foot path south of the Elk Meadow parking lot, winding through giant redwoods and culminating in a waterfall. Lady Bird Johnson Grove is another easily accessed and popular spot for viewing old growth redwoods. About a mile north of Orick and a mile south of Davison Road, turn east on Bald Hills Road for 2 miles. The trailhead parking lot is on the right after a footbridge.

## ***Hidden Gems***

### **VERDANT WALLS**

Entering Fern Canyon, it's easy to imagine a stegosaurus picking its way over the fallen trees that litter the creek bed. With 50-foot walls draped in seven different kinds of ferns, the ravine provided a prehistoric backdrop for Steven Spielberg's "The Lost World: Jurassic Park." Visitors with sharp eyes will be able to spot a plethora of creatures including giant Pacific salamanders, banana slugs, garter snakes and birds. Turn west on Davison Road, 3 miles north of Orick and go 7 miles to the end of Gold Bluffs Beach Road.

### **RARE MINERALS**

The Orick hills have other secrets, such as rare minerals found nowhere else in the Western Hemisphere. Orickite is a rare mash-up of copper, iron, hydrogen, oxygen and sulphur. Only a few grams have ever been found. The first sample came from Coyote Peak, overlooking Orick, and was sent to the Smithsonian Institution in Washington, D.C., for further study and safekeeping.



**RE/MAX**  
*Coast*  
and Country



541-813-9261  
**ASK FOR JUDE**  
[www.JudeHodgeBroker.com](http://www.JudeHodgeBroker.com)

**Are you ready to list your home? Let's talk.**

**"I offer professional real estate services throughout the Oregon Coast."**

**Top Selling Broker  
in Curry County!**




2014 Executive Award  
2015-2016 Platinum Award  
2017-2019 Chairman Award  
2020-2023 Diamond Club Award  
2020-2022 #1 RE/MAX Broker in the State of Oregon  
2021 #1 Broker State of Oregon All Agencies #112 in the Country  
2022 #2 Broker State of Oregon All Agencies #192 in the Country  
2017-2022 Readers Choice - Gold Award - Best Local Realtor  
2023-2024 Readers Choice Best Realtor - Silver Award  
2022-2023 Readers Choice Best Local Salesperson - Gold Award  
2017- 2022 #1 Realtor in Curry County - Sales and Transactions  
2024 Readers Choice Best Local Salesperson - Silver Award

**CERTIFICATIONS:**

**Certified ELITE Luxury Home Marketing Specialist Designation**  
**Multi-Million Dollar Guild Recognition**

**CLHMS ELITE designation is awarded to Institute Members with documented sales performance in the top 10% of their market.**

**GUILD Elite™ designees are the best of the best with the expertise and proven experience in the multi-million-dollar market to support the most discerning affluent buyers and sellers."**



**Jude Hodge, Broker**

703 Chetco Ave, Brookings

541-412-9535 x117

[www.HomeWithJude.com](http://www.HomeWithJude.com)



*Licensed in OR*