

Wind Farm Taxbase

“Industry raises Taxbase”

TB elevated 25%-32% across MT Pr Co Towers 3.2 MW

Custer County – Clearwater Energy '24 TB \$42,005.63 & Portland General Electric '24 TB

\$949,875.88 First tax bill for both – assessments as of Jan 1

- Assessed as Centrally (Utilities) Transmission lines important part of assessment valuation – like RR
- Impact fees – based on \$4.15 mil improvements. County may assess up to .5% of value of specific project (may be each or group). \$6 mil over 3 yrs - \$2.75 mill in Sept '23 & Oct '24, checks were written by Portland General
- 4.7 Mil set aside of Impact fees for Sr Cntr, town demanded 1.(2)5 Mil got \$200,000 – town debt not part of wind farms impacting the community
- Abatement is not set yet could be 50% 1st 5yrs & increase until 10yrs OR 75% 1st 5yrs & increase substantially until 100%
- **Abatements are transferrable** Considered an ‘asset’ in the DOR world. Started with CW & went to PG. Statute says would take an egregious violation of contract to permit termination of abatement. EX – Yellowstone County

Information was gathered from
MT DOR, County Treasurers, County
Commissioner & Clerk & Recorder's Offices

Fallon County – MDU – Wind Generation 12-14 Midlevel towers

- Abated 10yr finalized in 2024
- 2008 \$22,277.04 2024 \$247,781.52
- Privately owned (deeded land)

Garfield County – Clearwater 1, Clearwater 2 & Portland General Electric 70 (+/-) towers

- Abated 1st field (10yr), no abatement on any further development

'22 \$1,058,121.85 **DOR error in '23-'24 - Double check field areas**

Meagher County – Gordon Buttes & DA Winds Taxbase listed as PP, privately owned by (now)

Commissioner.

- Abated in '24 down to \$15,000 ea

Wheatland County – 2 existing fields with 1 more coming

- Invenergy LLC #1 '24 TB \$263,499.67 & #2 '24 TB \$413,537.11
- Musselshell Holding LLC '24 TB \$228,797.33 Not in Production yet
- 2008 TB \$1 mill 2020 \$500,000
- Uses Interest off of Base strictly as a grant program for County Entities ex – Harlow Music Festival, Sr Cntr(not county), Hospital, cemetery, School
- Jason Stroh Custer Co Commissioner – Resource on retaining Reserves
- Will use in 2026 for roads, bridges & more infrastructure projects
- 1 in Judith Gap is ending it's 20yr lifespan, will be retro fitted with updated tech, projected to double watts
- First decommissioned field several yrs ago, looks like prairie on Cadastral
- Convergence of 4 pipelines – TB is almost equal

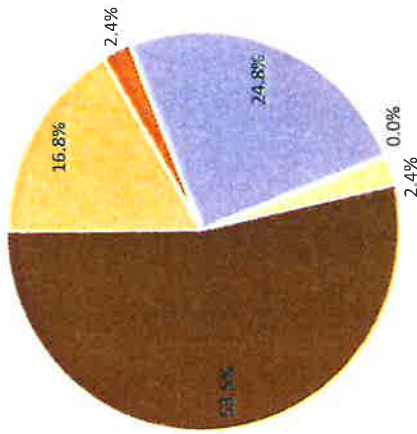
Rosebud County – 139 Towers (Jan '25) 50% Abatement .35% Impact Fees over 3yrs

- Mining Coal started by Railroad in 1924 steam engines. 1959 Power Cos bought & in 1969 open mining. 'Coal Growth Proceeds' based on 1989 mill levies (based on coal production) goes mainly to 2 school districts in Colstrip. Continual source of Taxbase, can fluctuate - \$10 Mil in '24 ½ that in '21.
- Rosebud Co Commissioners say Wind Energy filled an energy gap left by 2 of 4 coal towers closing – taxbase is still increasing, expected to level out by 2026. recommend 'planning for skinny days' & 'getting everything in writing'

2023
Tax Base

45-Prairie (Tax Base)

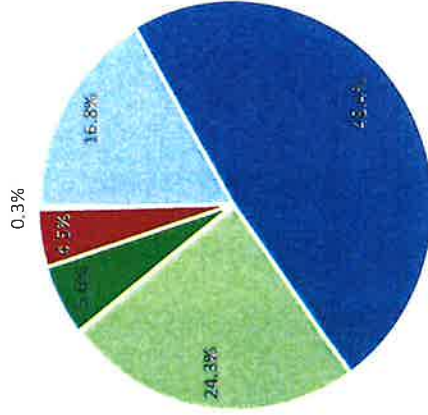
Property Type	Market Value	Taxable Value	Taxes	% of Total
Residential	\$65,838,516	\$852,599	\$559,437	16.8%
Commercial	\$5,943,662	\$112,325	\$80,874	2.4%
Ag./Timber	\$65,909,320	\$1,429,300	\$828,754	24.8%
Proceeds	\$0	\$0	\$0	0.0%
Business Equipm	\$8,457,115	\$137,596	\$81,627	2.4%
Other	\$76,043,459	\$3,000,078	\$1,785,905	53.5%
Total	\$222,192,072	\$5,531,898	\$3,336,597	100.0%



- Res. (\$559,437)
- Com. (\$80,874)
- Ag./Timber (\$828,754)
- Pro. (\$0)
- B.E. (\$81,627)
- Other (\$1,785,905)

45-Prairie (Tax Distribution)

Taxing Jurisdiction	Taxes	% of Total
State Equalization & MUS	\$560,146	16.8%
County	\$1,616,572	48.4%
Local Schools	\$812,403	24.3%
County-Wide Schools	\$187,058	5.6%
Cities and Towns	\$150,960	4.5%
Fire and Miscellaneous	\$9,457	0.3%
Total	\$3,336,597	100.0%



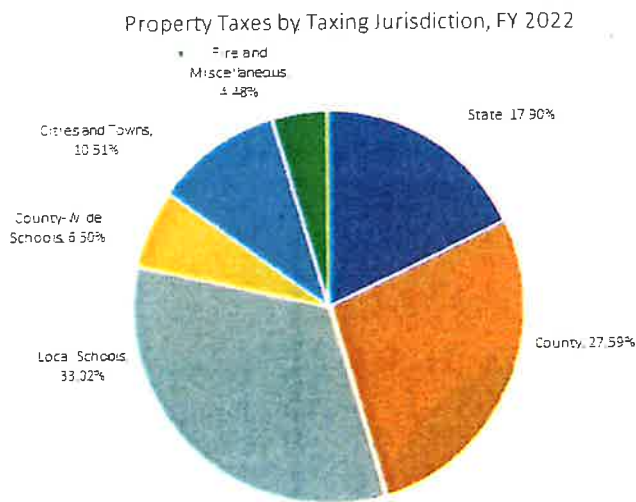
- ST. Eq. (\$560,146)
- Co. Gov. (\$1,616,572)
- Local Schools (\$812,403)
- CW Schools (\$187,058)
- Cities/Towns (\$150,960)
- Other (\$9,457)

More Than Half of Montana Property Taxes Fund Schools

Of the \$1.99 billion in property tax revenue collected in FY 2022, \$1.12 billion funds K-12 education.

- Local school district property taxes totaled \$658 million, or one-third of collections.
- County-wide school levies make up another 6.5%, or \$130 million.
- Of state property tax collections, \$334 million is deposited in the general fund. Though not directly earmarked for K-12 funding, the revenue accounts for less than half of the \$881 million in general fund revenue budgeted for schools in FY 2022.

The remaining 44% of property taxes are distributed as follows: 27.6% to counties, 10.5% to cities and towns, 4.5% to fire and miscellaneous districts, and 1.1% to higher education.



Source: Department of Revenue

MONTANA LEGISLATIVE SERVICES DIVISION
Revenue Interim Committee

57% School
27% County
17% State

*Assessors
as of
Jan 1st
taxed as a
Centrally
assessed*

Assessed as a U1

24 OTHER Property Tax Statement
 CUSTER COUNTY TREASURER
 TARA MOOREHEAD, TREASURER
 1010 MAIN ST.SUITE 15
 MILES CITY, MT 59301

*2.7mw?
Towers*

10/15/24

Tax Payer: PORTLAND GENERAL ELECTRIC
 121 SW SALMON ST
 PORTLAND OR 97204-2904

Tax Payer: 000RSB0183
 School District: 63 KINSEY
 Taxable Value: 1,496,834
 Geo Code: 4163-52-6-25-6C-AP

Tax Description	1st Half	2nd Half	Total Tax	Voted *	% of Tax	Tax Amount	Mill Levy
CENTRALLY ASSESSED PROP.	399,347.83	399,347.82	798,695.65	STATE SCHOOL LEVY	29.93 %	\$284,399.46	95.000
N & E UNIVERSITY MILLS	4,490.50	4,490.50	8,981.00	School District Distribution			
N & E STATE SCHOOL	29,936.68	29,936.68	59,873.36	* HS GENERAL	7.83 %	\$74,437.55	49.730
N & E GENERAL SCHOOL	24,697.76	24,697.76	49,395.52	HS TRANSPORTATION	0.24 %	\$2,260.24	1.510
N & E HIGH SCHOOL	16,465.18	16,465.17	32,930.35	HS BUS DEPRECIATIO	0.37 %	\$3,472.63	2.320
				HS TUITION	0.30 %	\$2,888.92	1.930
1st Half Due (11/30/24)	474,937.95			* HS TECHNOLOGY	0.24 %	\$2,290.13	1.530
2nd Half Due (05/31/25)		474,937.93		* HS BUILDING RESERV	0.76 %	\$7,199.78	4.810
Total Bill			949,875.88	ELEM GENERAL	2.43 %	\$23,036.27	15.390
**PROPERTY VALUATION STAFF MAY BE VISITING YOUR PROPERTY TO CONDUCT AN ON-SITE REVIEW FOR PROPERTY TAX PURPOSES. YOU OR YOUR AGENT MAY WANT TO BE PRESENT. IF YOU WISH TO MAKE AN APPOINTMENT, CONTACT THE LOCAL DEPT. OF REVENUE OFFICE (15-7-139, MCA)				ELEM TRANSPORTATIO	2.04 %	\$19,398.97	12.960
IF YOU ARE LOW INCOME, ELDERLY OR A VETERAN WITH A 100% RATED SERVICE DISABILITY YOU MAY QUALIFY FOR TAX ASSISTANCE. CONTACT THE LOCAL DEPT. OF REVENUE FOR MORE INFORMATION.				* MCC GENERAL	5.96 %	\$56,580.32	37.800
Payments may be made by using echeck, credit or debit cards online WITH A FEE at www.custercountymt.gov				MCC RETIREMENT	3.77 %	\$35,834.22	23.940
				* MCC ADULT ED	0.20 %	\$1,856.11	1.240
				MCC PERMISSIVE LEV	0.40 %	\$3,816.88	2.550
				TOTAL SCHOOL DISTRICT	24.54 %	\$233,072.02	155.710
				STATE LEVY - UNIVER	1.89 %	\$17,962.00	6.000
				COUNTYWIDE EDUCATIO	2.79 %	\$26,508.92	17.710
				Total School	59.15 %	\$561,941.40	274.420
				County			
				GENERAL	8.48 %	\$80,574.57	53.830
				ROAD	5.35 %	\$50,802.55	33.940
				BRIDGE	1.94 %	\$18,455.96	12.330
				WEED	0.71 %	\$6,765.69	4.520
				FAIR DAY TO DAY	2.21 %	\$21,030.52	14.050
				FAIR ANNUAL	0.29 %	\$2,724.24	1.820
				AIRPORT	0.24 %	\$2,245.25	1.500
				DISTRICT COURT	1.57 %	\$14,893.50	9.950
				PROPERTY/CASUALTY I	0.76 %	\$7,184.80	4.800
				LIBRARY	0.26 %	\$2,469.78	1.650
				CEMETERY	0.88 %	\$8,337.37	5.570
				COUNCIL ON AGING	1.67 %	\$15,851.47	10.590
				EXTENSION SERVICE	0.91 %	\$8,681.64	5.800
				PUBLIC SAFETY	7.24 %	\$68,809.46	45.970
				* ECONOMIC DEVELOPMEN	0.16 %	\$1,496.83	1.000
				* PERMISSIVE LEVY	4.89 %	\$46,461.73	31.040
				* JAIL CONSTRUCTION G	3.28 %	\$31,149.12	20.810
				Total County	40.84 %	\$387,934.48	259.170
				Total Bill	100.00 %	\$949,875.88	533.590

Total if both halves paid: 949,875.88

Total if both halves paid: 949,875.88



Name: PORTLAND GENERAL ELECTRIC
 121 SW SALMON ST
 000RSB0183

Name: PORTLAND GENERAL ELECTRIC
 121 SW SALMON ST
 000RSB0183

Due: 474,937.95 11/30/24

Due: 474,937.93 05/31/25

Return this stub with payment to:
 CUSTER COUNTY TREASURER
 TARA MOOREHEAD, TREASURER
 1010 MAIN ST.SUITE 15
 MILES CITY, MT 59301

Return this stub with payment to:
 CUSTER COUNTY TREASURER
 TARA MOOREHEAD, TREASURER
 1010 MAIN ST.SUITE 15
 MILES CITY, MT 59301

Custer County | Detail

Date: 01/13/25
Time: 04:01:58 pm

CUSTER COUNTY TREASURER
TARA MOOREHEAD, TREASURER
1010 MAIN ST. SUITE 15

Tax ID: 000RSB0184
Type: Other

Name and Address
CLEARWATER ENERGY
RESOURCES LLC
700 UNIVERSE BLVD
JUNO BEACH FL 33408-2657

Tax Roll Information TW Range SC Description
Geocode: 5255-44-4-27-8C-AP

Class	Dist	Quantity	Market	Taxable/\$	Assessed Tax
148632 Class 14 Mileage - NEI Yr 3 50	63	0.00	4,403,866	66,058.00	35,247.89
990012 0110 SOIL CONSERVATION	0110	0.00	0	66,058.00	85.88
999011 N & E UNIVERISY MILLS	NEUM	0.00	0	0.00	396.35
999012 N & E STATE SCHOOL	NESE	0.00	0	0.00	2,642.32
999013 N & E GENERAL SCHOOL	NEGS	0.00	0	0.00	2,179.91
999014 N & E HIGH SCHOOL	NEHS	0.00	0	0.00	1,453.28
Totals for 2024				66,058.00	42,005.63

© Copyright 2025. All Rights Reserved.
V 2.0.2

Towers 70%
Not tied to Abatement

Impact fees - New SR Center (as of Now) * Based on 4.15 mill Improvements
 - Oct - \$2.75 mill (Sept 23 / Oct 24) - 5% of value of specific project
 ✓ By Portland General
 \$6 mill over 3 yrs
 (up to)

OR
50% 1st 5 yrs
75% 1st 5 yrs

Asa Rule
Rural pays 60% State
40% goes to Co

Abatements are transferable
 - portland general is the new owner

1.5 MW
TOWNS
12-14

2008 FALLON COUNTY UTILITIES TAX NOTICE

PARCEL# : 0001720055
DATE: 01/13/2025
GEO CODE:
SITE ADDRESS:
LEVY DISTRICT: 12R-IN 12R EXPANDING INDUSTRY
 MONTANA DAKOTA UTILITIES - WIND GENERATO
 PO BOX 5650
 BISMARCK, ND 58501-5650

LEGAL DESCRIPTION:
 (1)
 DIAMOND WILLOW WIND FARM
 14-6N-60E AND 15-6N-60E

THIS IS HOW YOUR TAX DOLLARS WILL BE USED

TAXING AUTHORITY	2007 AMOUNT	2008 AMOUNT
BAKER RURAL FIRE DISTRICT	0.00	434.94
BRIDGE	0.00	965.62
CEMETERY	0.00	152.64
FAIR	0.00	654.60
GENERAL	0.00	3,193.20
HOSPITAL	0.00	1,436.94
LIBRARY	0.00	95.80
PORT AUTHORITY	0.00	127.72
ROAD	0.00	1,519.32
SELF INSURANCE-HEALTH	0.00	318.04
WEED	0.00	477.70
Total COUNTY	0.00	9,376.52
ELEM EQUAL EXPANDING INDUSTRY	0.00	4,215.02
HS EQUAL EXPANDING INDUSTRY	0.00	2,810.02
ST EQUAL AID EXPANDING INDUSTRY	0.00	5,109.12
UNIVERSITY MILL EXPANDING INDUSTRY	0.00	766.36
Total STATE	0.00	12,900.52
Total Levied Taxes	0.00	22,277.04

VALUATION:
 Market: 4,257,580 Taxable: 63,864

TAX ITEM	2008 TAX ITEMS		TOTAL DUE
	1ST HALF	2ND HALF	
LEVIED TAXES	11,138.52	11,138.52	22,277.04
TOTAL TAX	11,138.52	11,138.52	22,277.04

2008 TAXES DUE

By December 1, 2008	11,138.52
By June 1, 2009	11,138.52
TOTAL TAX DUE	22,277.04

The balance of tax not paid by the due date shall bear interest and penalty.
 Total does not include delinquent taxes.

DELINQUENT TAXES - INTEREST DATE: 01/13/2025

YEAR	AMOUNT	YEAR	AMOUNT

SEE REVERSE SIDE FOR IMPORTANT INFORMATION

This property may qualify for a Property Tax Assistance Program. This may include: Intangible Land Value Assistance, Property Tax Assistance, Disabled or Deceased Veterans' Residential Exemption, and/or Elderly Homeowner's Tax Credit. Contact the Montana Department of Revenue at (406) 778-7172 for further information.

PLEASE DETACH AND RETURN WITH PAYMENT

PLEASE MAKE CHECK PAYABLE TO:

FALLON COUNTY TREASURER
 P.O. BOX 787
 10 WEST FALLON
 BAKER, MT 59313-0787
 Phone: (406) 778-7109

TAXPAYER NAME: MONTANA DAKOTA UTILITIES - WIND GEN
PARCEL#: 0001720055
FIRST INSTALLMENT: \$11,138.52
OR TOTAL AMOUNT DUE: \$22,277.04
DUE DATE: December 1, 2008



PLEASE DETACH AND RETURN WITH PAYMENT

PLEASE MAKE CHECK PAYABLE TO:

FALLON COUNTY TREASURER
 P.O. BOX 787
 10 WEST FALLON
 BAKER, MT 59313-0787
 Phone: (406) 778-7109

TAXPAYER NAME: MONTANA DAKOTA UTILITIES - WIND GEN
PARCEL#: 0001720055
SECOND INSTALLMENT: \$11,138.52
DUE DATE: June 1, 2009



2009 FALLON COUNTY UTILITIES TAX NOTICE

PARCEL# : 0001720055
DATE: 01/13/2025
GEO CODE:
SITE ADDRESS:
LEVY DISTRICT: 12R-IN 12R EXPANDING INDUSTRY
 MONTANA DAKOTA UTILITIES - WIND GENERATO
 PO BOX 5650
 BISMARCK, ND 58501-5650

LEGAL DESCRIPTION:
 (1)
 DIAMOND WILLOW WIND FARM
 14-6N-60E AND 15-6N-60E

THIS IS HOW YOUR TAX DOLLARS WILL BE USED

TAXING AUTHORITY	2008 AMOUNT	2009 AMOUNT
AIRPORT	0.00	943.09
BAKER RURAL FIRE DISTRICT	434.94	469.46
BRIDGE	965.62	1,100.25
CEMETERY	152.64	84.10
FAIR	654.60	0.00
GENERAL	3,193.20	3,439.33
HOSPITAL	1,436.94	1,551.10
LIBRARY	95.80	103.40
PORT AUTHORITY	127.72	137.88
ROAD	1,519.32	1,675.88
SELF INSURANCE-HEALTH	318.04	344.69
WEED	477.70	479.80
Total COUNTY	9,376.52	10,328.98
ELEM EQUAL EXPANDING INDUSTRY	4,215.02	4,549.90
HS EQUAL EXPANDING INDUSTRY	2,810.02	3,033.27
ST EQUAL AID EXPANDING INDUSTRY	5,109.12	5,515.04
UNIVERSITY MILL EXPANDING INDUSTRY	766.36	827.26
Total STATE	12,900.52	13,925.47
Total Levied Taxes	22,277.04	24,254.45

VALUATION:
 Market: 4,595,841 Taxable: 68,938

2009 TAX ITEMS

TAX ITEM	1ST HALF	2ND HALF	TOTAL DUE
LEVIED TAXES	12,127.23	12,127.22	24,254.45
TOTAL TAX	12,127.23	12,127.22	24,254.45

2009 TAXES DUE

By November 30, 2009	12,127.23
By June 1, 2010	12,127.22
TOTAL TAX DUE	24,254.45

The balance of tax not paid by the due date shall bear interest and penalty.
 Total does not include delinquent taxes.

DELINQUENT TAXES - INTEREST DATE: 01/13/2025

YEAR	AMOUNT	YEAR	AMOUNT

SEE REVERSE SIDE FOR IMPORTANT INFORMATION

This property may qualify for a Property Tax Assistance Program. This may include: Intangible Land Value Assistance, Property Tax Assistance, Disabled or Deceased Veterans' Residential Exemption, and/or Elderly Homeowner's Tax Credit. Contact the Montana Department of Revenue at (406) 778-7172 for further information.

PLEASE DETACH AND RETURN WITH PAYMENT

PLEASE MAKE CHECK PAYABLE TO:
 FALLON COUNTY TREASURER
 P.O. BOX 787
 10 WEST FALLON
 BAKER, MT 59313-0787
 Phone: (406) 778-7109

TAXPAYER NAME: **MONTANA DAKOTA UTILITIES - WIND GEN**
 PARCEL#: **0001720055**
 FIRST INSTALLMENT: **\$12,127.23**
 OR TOTAL AMOUNT DUE: **\$24,254.45**
 DUE DATE: **November 30, 2009**

PLEASE DETACH AND RETURN WITH PAYMENT

PLEASE MAKE CHECK PAYABLE TO:
 FALLON COUNTY TREASURER
 P.O. BOX 787
 10 WEST FALLON
 BAKER, MT 59313-0787
 Phone: (406) 778-7109

TAXPAYER NAME: **MONTANA DAKOTA UTILITIES - WIND GEN**
 PARCEL#: **0001720055**
 SECOND INSTALLMENT: **\$12,127.22**
 DUE DATE: **June 1, 2010**



2010 FALLON COUNTY UTILITIES TAX NOTICE

PARCEL# : 0001720055
DATE: 01/13/2025
GEO CODE:
SITE ADDRESS:
LEVY DISTRICT: 12R-IN 12R EXPANDING INDUSTRY
 MONTANA DAKOTA UTILITIES - WIND GENERATO
 PO BOX 5650
 BISMARCK, ND 58501-5650

LEGAL DESCRIPTION:
 (1)
 DIAMOND WILLOW WIND FARM
 14-6N-60E AND 15-6N-60E

THIS IS HOW YOUR TAX DOLLARS WILL BE USED		
TAXING AUTHORITY	2009 AMOUNT	2010 AMOUNT
AIRPORT	943.09	1,162.66
BAKER RURAL FIRE DISTRICT	469.46	472.98
BRIDGE	1,100.25	972.36
CEMETERY	84.10	116.68
EMER. MED. & AMBULANCE	0.00	50.00
GENERAL	3,439.33	3,766.49
HOSPITAL	1,551.10	1,632.17
LIBRARY	103.40	104.18
PORT AUTHORITY	137.88	138.91
ROAD	1,675.88	1,757.88
SELF INSURANCE-HEALTH	344.69	347.28
WEED	479.80	225.72
Total COUNTY	10,328.98	10,747.31
ELEM EQUAL EXPANDING INDUSTRY	4,549.90	4,583.96
HS EQUAL EXPANDING INDUSTRY	3,033.27	3,055.98
ST EQUAL AID EXPANDING INDUSTRY	5,515.04	5,556.32
UNIVERSITY MILL EXPANDING INDUSTRY	827.26	833.45
Total STATE	13,925.47	14,029.71
Total Levied Taxes	24,254.45	24,777.02

VALUATION:
 Market: 4,630,246 Taxable: 69,454

2010 TAX ITEMS			
TAX ITEM	1ST HALF	2ND HALF	TOTAL DUE
LEVIED TAXES	12,388.52	12,388.50	24,777.02
TOTAL TAX	12,388.52	12,388.50	24,777.02

2010 TAXES DUE	
By November 30, 2010	12,388.52
By May 31, 2011	12,388.50
TOTAL TAX DUE	24,777.02
The balance of tax not paid by the due date shall bear interest and penalty. Total does not include delinquent taxes.	

SEE REVERSE SIDE FOR IMPORTANT INFORMATION

This property may qualify for a Property Tax Assistance Program. This may include: Intangible Land Value Assistance, Property Tax Assistance, Disabled or Deceased Veterans' Residential Exemption, and/or Elderly Homeowner's Tax Credit. Contact the Montana Department of Revenue at (406) 778-7172 for further information.

PLEASE DETACH AND RETURN WITH PAYMENT

PLEASE MAKE CHECK PAYABLE TO:
 FALLON COUNTY TREASURER
 P.O. BOX 787
 10 WEST FALLON
 BAKER, MT 59313-0787
 Phone: (406) 778-7109

TAXPAYER NAME:	MONTANA DAKOTA UTILITIES - WIND GEN
PARCEL# :	0001720055
FIRST INSTALLMENT:	\$12,388.52
OR TOTAL AMOUNT DUE:	\$24,777.02
DUE DATE:	November 30, 2010

PLEASE DETACH AND RETURN WITH PAYMENT

PLEASE MAKE CHECK PAYABLE TO:
 FALLON COUNTY TREASURER
 P.O. BOX 787
 10 WEST FALLON
 BAKER, MT 59313-0787
 Phone: (406) 778-7109

TAXPAYER NAME:	MONTANA DAKOTA UTILITIES - WIND GEN
PARCEL# :	0001720055
SECOND INSTALLMENT:	\$12,388.50
DUE DATE:	May 31, 2011



2011 FALLON COUNTY UTILITIES TAX NOTICE

PARCEL# : 0001720055
DATE: 01/13/2025
GEO CODE:
SITE ADDRESS:
LEVY DISTRICT: 12R-IN 12R EXPANDING INDUSTRY
 MONTANA DAKOTA UTILITIES - WIND GENERATO
 PO BOX 5650
 BISMARCK, ND 58501-5650

LEGAL DESCRIPTION:
 (1)
 DIAMOND WILLOW WIND FARM
 14-6N-60E AND 15-6N-60E

THIS IS HOW YOUR TAX DOLLARS WILL BE USED			
TAXING AUTHORITY	2010 AMOUNT	2011 AMOUNT	
AIRPORT	1,162.66	6,245.92	
BAKER RURAL FIRE DISTRICT	472.98	0.00	
BRIDGE	972.36	5,261.30	
CEMETERY	116.68	597.54	
EMER. MED. & AMBULANCE	50.00	0.00	
FAIR	0.00	751.62	
GENERAL	3,766.49	22,788.94	
HOSPITAL	1,632.17	8,831.46	
LIBRARY	104.18	563.71	
PORT AUTHORITY	138.91	751.62	
ROAD	1,757.88	9,098.28	
SELF INSURANCE-HEALTH	347.28	0.00	
WEED	225.72	1,127.42	
Total COUNTY	10,747.31	56,017.81	
ELEM EQUAL EXPANDING INDUSTRY	4,583.96	24,803.26	
HS EQUAL EXPANDING INDUSTRY	3,055.98	16,535.50	
ST EQUAL AID EXPANDING INDUSTRY	5,556.32	30,064.56	
UNIVERSITY MILL EXPANDING INDUSTRY	833.45	4,509.68	
Total STATE	14,029.71	75,913.00	
Total Levied Taxes			
	24,777.02	131,930.81	

VALUATION:
 Market: 25,053,817 Taxable: 375,807

2011 TAX ITEMS			
TAX ITEM	1ST HALF	2ND HALF	TOTAL DUE
LEVIED TAXES	65,965.41	65,965.40	131,930.81
TOTAL TAX			
	65,965.41	65,965.40	131,930.81

2011 TAXES DUE	
By November 30, 2011	65,965.41
By May 31, 2012	65,965.40
TOTAL TAX DUE	131,930.81
The balance of tax not paid by the due date shall bear interest and penalty. Total does not include delinquent taxes.	

SEE REVERSE SIDE FOR IMPORTANT INFORMATION

This property may qualify for a Property Tax Assistance Program. This may include: Intangible Land Value Assistance, Property Tax Assistance, Disabled or Deceased Veterans' Residential Exemption, and/or Elderly Homeowner's Tax Credit. Contact the Montana Department of Revenue at (406) 778-7172 for further information.

PLEASE DETACH AND RETURN WITH PAYMENT

PLEASE MAKE CHECK PAYABLE TO:

FALLON COUNTY TREASURER
 P.O. BOX 787
 10 WEST FALLON
 BAKER, MT 59313-0787
 Phone: (406) 778-7109

PLEASE DETACH AND RETURN WITH PAYMENT

PLEASE MAKE CHECK PAYABLE TO:

FALLON COUNTY TREASURER
 P.O. BOX 787
 10 WEST FALLON
 BAKER, MT 59313-0787
 Phone: (406) 778-7109

TAXPAYER NAME: MONTANA DAKOTA UTILITIES - WIND GEN
PARCEL# : 0001720055
FIRST INSTALLMENT: \$65,965.41
 OR TOTAL AMOUNT DUE: \$131,930.81
DUE DATE: November 30, 2011

TAXPAYER NAME: MONTANA DAKOTA UTILITIES - WIND GEN
PARCEL# : 0001720055
SECOND INSTALLMENT: \$65,965.40
DUE DATE: May 31, 2012



2022 FALLON COUNTY CENTRALLY ASSESSED TAX NOTICE

PARCEL# : 0001720055
DATE: 01/13/2025
GEO CODE:
SITE ADDRESS:
LEVY DISTRICT: 12R District 12R
 MONTANA DAKOTA UTILITIES - WIND GENERATION
 PO BOX 5650
 BISMARCK, ND 58506-5650

LEGAL DESCRIPTION:
 (1)

THIS IS HOW YOUR TAX DOLLARS WILL BE USED		
TAXING AUTHORITY	2021 AMOUNT	2022 AMOUNT
AIRPORT	0.00	3,175.48
BAKER RURAL FIRE DISTRICT	6,780.32	7,091.88
BRIDGE	5,523.18	22,090.68
CEMETERY	1,298.36	1,376.04
FAIR	10,304.44	4,593.84
GENERAL	104,765.24	102,186.62
HOSPITAL	5,152.22	0.00
LIBRARY	1,545.66	1,587.74
PORT AUTHORITY	2,060.88	2,116.98
ROAD	29,625.26	30,971.42
WEED	1,988.76	1,481.88
Total COUNTY	169,044.32	176,572.56
#12 GENERAL VOTED LEVY (Voted)	22,958.30	49,854.88
#12 SCHL GENERAL ADDITIONAL LEVY	35,272.10	0.00
#12 SCHL TRANSP ADDITIONAL LEVY	9,449.18	8,870.14
Total SCHOOL	67,679.58	58,725.02
ELEM. EQUAL AD VALOREM	34,004.66	34,930.18
H S EQUAL AD VALOREM	22,669.77	23,286.78
ST. EQUALIZATION AID LEVY	41,217.76	42,339.60
UNIVERSITY MILLAGE	6,182.66	6,350.94
Total STATE	104,074.85	106,907.50
Total Levied Taxes	340,798.75	342,305.08

VALUATION:
 Market: 35,283,025 Taxable: 1,058,490

2022 TAX ITEMS			
TAX ITEM	1ST HALF	2ND HALF	TOTAL DUE
LEVIED TAXES	171,152.54	171,152.54	342,305.08
TOTAL TAX	171,152.54	171,152.54	342,305.08

2022 TAXES DUE	
By November 30, 2022	171,152.54
By May 31, 2023	171,152.54
TOTAL TAX DUE	342,305.08

The balance of tax not paid by the due date shall bear interest and penalty.
 Total does not include delinquent taxes.

SEE REVERSE SIDE FOR IMPORTANT INFORMATION

This property may qualify for a Property Tax Assistance Program. This may include: Intangible Land Value Assistance, Property Tax Assistance, Disabled or Deceased Veterans' Residential Exemption, and/or Elderly Homeowner's Tax Credit. Contact the Montana Department of Revenue at (406) 778-7172 for further information.

PLEASE DETACH AND RETURN WITH PAYMENT
PLEASE MAKE CHECK PAYABLE TO:
 FALLON COUNTY TREASURER
 P.O. BOX 787
 10 WEST FALLON
 BAKER, MT 59313-0787
 Phone: (406) 778-7109

TAXPAYER NAME: MONTANA DAKOTA UTILITIES - WIND GEN
PARCEL# : 0001720055
FIRST INSTALLMENT: \$171,152.54
OR TOTAL AMOUNT DUE: \$342,305.08
DUE DATE: November 30, 2022

PLEASE DETACH AND RETURN WITH PAYMENT
PLEASE MAKE CHECK PAYABLE TO:
 FALLON COUNTY TREASURER
 P.O. BOX 787
 10 WEST FALLON
 BAKER, MT 59313-0787
 Phone: (406) 778-7109

TAXPAYER NAME: MONTANA DAKOTA UTILITIES - WIND GEN
PARCEL# : 0001720055
SECOND INSTALLMENT: \$171,152.54
DUE DATE: May 31, 2023



2023 FALLON COUNTY CENTRALLY ASSESSED TAX NOTICE

PARCEL# : 0001720055
DATE: 01/13/2025
GEO CODE:
SITE ADDRESS:
LEVY DISTRICT: 12R District 12R
 MONTANA DAKOTA UTILITIES - WIND GENERATION
 PO BOX 5650
 BISMARCK, ND 58506-5650

LEGAL DESCRIPTION:
 (1)

THIS IS HOW YOUR TAX DOLLARS WILL BE USED			
TAXING AUTHORITY	2022 AMOUNT	2023 AMOUNT	
AIRPORT	3,175.48	0.00	
BAKER RURAL FIRE DISTRICT	7,091.88	4,856.18	
BRIDGE	22,090.68	0.00	
CEMETERY	1,376.04	1,223.18	
FAIR	4,593.84	3,395.66	
GENERAL	102,186.62	31,336.90	
HOSPITAL	0.00	2,957.52	
LIBRARY	1,587.74	1,369.22	
PORT AUTHORITY	2,116.98	1,825.62	
ROAD	30,971.42	18,256.28	
WEED	1,481.88	1,999.06	
Total COUNTY	176,672.56	67,219.82	
#12 GENERAL VOTED LEVY (Voted)	49,854.88	16,339.36	
#12 SCHL. GENERAL ADDL NON VOTED	0.00	27,311.40	
#12 SCHL TRANSP ADDITIONAL LEVY	8,870.14	8,051.02	
Total SCHOOL	58,725.02	51,701.78	
ELEM. EQUAL AD VALOREM	34,930.18	24,645.98	
H S EQUAL AD VALOREM	23,286.78	16,430.66	
ST. EQUALIZATION AID LEVY	42,339.60	30,031.58	
UNIVERSITY MILLAGE	6,350.94	5,476.88	
Total STATE	106,907.50	76,585.10	
Total Levied Taxes	342,305.08	195,506.50	

VALUATION:
 Market: 30,427,141 Taxable: 912,814

2023 TAX ITEMS			
TAX ITEM	1ST HALF	2ND HALF	TOTAL DUE
LEVIED TAXES	97,753.25	97,753.25	195,506.50
TOTAL TAX	97,753.25	97,753.25	195,506.50

2023 TAXES DUE	
By November 30, 2023	97,753.25
By May 31, 2024	97,753.25
TOTAL TAX DUE	195,506.50

The balance of tax not paid by the due date shall bear interest and penalty.
 Total does not include delinquent taxes.

SEE REVERSE SIDE FOR IMPORTANT INFORMATION

This property may qualify for a Property Tax Assistance Program. This may include: Intangible Land Value Assistance, Property Tax Assistance, Disabled or Deceased Veterans' Residential Exemption, and/or Elderly Homeowner's Tax Credit. Contact the Montana Department of Revenue at (406) 778-7172 for further information.

PLEASE DETACH AND RETURN WITH PAYMENT
PLEASE MAKE CHECK PAYABLE TO:
 FALLON COUNTY TREASURER
 P.O. BOX 787
 10 WEST FALLON
 BAKER, MT 59313-0787
 Phone: (406) 778-7109

TAXPAYER NAME:	MONTANA DAKOTA UTILITIES - WIND GEN
PARCEL# :	0001720055
FIRST INSTALLMENT:	\$97,753.25
OR TOTAL AMOUNT DUE:	\$195,506.50
DUE DATE:	November 30, 2023

PLEASE DETACH AND RETURN WITH PAYMENT
PLEASE MAKE CHECK PAYABLE TO:
 FALLON COUNTY TREASURER
 P.O. BOX 787
 10 WEST FALLON
 BAKER, MT 59313-0787
 Phone: (406) 778-7109

TAXPAYER NAME:	MONTANA DAKOTA UTILITIES - WIND GEN
PARCEL# :	0001720055
SECOND INSTALLMENT:	\$97,753.25
DUE DATE:	May 31, 2024



2023 FALLON COUNTY CENTRALLY ASSESSED TAX NOTICE

PARCEL# : 0001720055
DATE: 01/13/2025
GEO CODE:
SITE ADDRESS:
LEVY DISTRICT: 12R District 12R
 MONTANA DAKOTA UTILITIES - WIND GENERATION
 PO BOX 5650
 BISMARCK, ND 58506-5650

LEGAL DESCRIPTION:
 (1)
Add'l Mills

THIS IS HOW YOUR TAX DOLLARS WILL BE USED

TAXING AUTHORITY	2022 AMOUNT	2023 AMOUNT
AIRPORT	3,175.48	0.00
BAKER RURAL FIRE DISTRICT	7,091.88	0.00
BRIDGE	22,090.68	0.00
CEMETERY	1,376.04	0.00
FAIR	4,593.84	0.00
GENERAL	102,186.62	0.00
LIBRARY	1,587.74	0.00
PORT AUTHORITY	2,116.98	0.00
ROAD	30,971.42	0.00
WEED	1,481.88	0.00
Total COUNTY	176,672.56	0.00
#12 GENERAL VOTED LEVY(Voted)	49,854.88	0.00
#12 SCHL TRANSP ADDITIONAL LEVY	8,870.14	0.00
Total SCHOOL	58,725.02	0.00
ELEM. EQUAL AD VALOREM	34,930.18	0.00
H S EQUAL AD VALOREM	23,286.78	0.00
ST. EQUALIZATION AID LEVY	42,339.60	0.00
UNIVERSITY MILLAGE	6,350.94	0.00
Total STATE	106,907.50	0.00
Total Levied Taxes	342,305.08	0.00

VALUATION:
 Market: 30,427,141 Taxable: 912,814

2023 TAX ITEMS

TAX ITEM	1ST HALF	2ND HALF	TOTAL DUE
ELEM EQUAL AD ADD'L MILL	0.00	5,476.88	5,476.88
HS EQUAL AD ADD'L MILLS	0.00	3,651.26	3,651.26
ST EQUAL AID ADD'L MILLS	0.00	6,480.98	6,480.98
TOTAL TAX	0.00	15,609.12	15,609.12

2023 TAXES DUE

By May 31, 2024	15,609.12
TOTAL TAX DUE	15,609.12

The balance of tax not paid by the due date shall bear interest and penalty.
 Total does not include delinquent taxes.

DELINQUENT TAXES - INTEREST DATE: 01/13/2025

YEAR	AMOUNT	YEAR	AMOUNT

SEE REVERSE SIDE FOR IMPORTANT INFORMATION

This property may qualify for a Property Tax Assistance Program. This may include: Intangible Land Value Assistance, Property Tax Assistance, Disabled or Deceased Veterans' Residential Exemption, and/or Elderly Homeowner's Tax Credit. Contact the Montana Department of Revenue at (406) 778-7172 for further information.

PLEASE DETACH AND RETURN WITH PAYMENT
PLEASE MAKE CHECK PAYABLE TO:
 FALLON COUNTY TREASURER
 P.O. BOX 787
 10 WEST FALLON
 BAKER, MT 59313-0787
 Phone: (406) 778-7109

TAXPAYER NAME: MONTANA DAKOTA UTILITIES - WIND GEN
 PARCEL#: 0001720055
 FIRST INSTALLMENT: \$0.00
 OR TOTAL AMOUNT DUE: \$15,609.12
 DUE DATE: ?

PLEASE DETACH AND RETURN WITH PAYMENT
PLEASE MAKE CHECK PAYABLE TO:
 FALLON COUNTY TREASURER
 P.O. BOX 787
 10 WEST FALLON
 BAKER, MT 59313-0787
 Phone: (406) 778-7109

TAXPAYER NAME: MONTANA DAKOTA UTILITIES - WIND GEN
 PARCEL#: 0001720055
 SECOND INSTALLMENT: \$15,609.12
 DUE DATE: May 31, 2024



2024 FALLON COUNTY CENTRALLY ASSESSED TAX NOTICE

PARCEL# : 0001720055
DATE: 01/13/2025
GEO CODE:
SITE ADDRESS:
LEVY DISTRICT: 12R District 12R
 MONTANA DAKOTA UTILITIES - WIND GENERATION
 LAURI WAVRA, TAX ANALYST
 ATTN: UG FIXED ASSET ACCOUNTING
 400 NORTH FOURTH STREET
 BISMARCK, ND 58501-4022

LEGAL DESCRIPTION:
 (1)

THIS IS HOW YOUR TAX DOLLARS WILL BE USED

TAXING AUTHORITY	2023 AMOUNT	2024 AMOUNT
BRIDGE	0.00	6,726.20
CEMETERY	1,223.18	1,221.42
FAIR	3,395.66	10,775.30
GENERAL	31,336.90	57,749.88
HOSPITAL	2,957.52	4,325.18
LIBRARY	1,369.22	1,254.88
PORT AUTHORITY	1,825.62	1,673.18
ROAD	18,256.28	22,587.96
WEED	1,999.06	1,681.54
Total COUNTY	62,363.44	107,995.54
BAKER RURAL FIRE DISTRICT	4,856.18	6,291.16
Total OTHER	4,856.18	6,291.16
*#12 GENERAL VOTED LEVY(Voted)	16,339.36	0.00
#12 SCHL. GENERAL ADDL NON VOTED	27,311.40	40,850.74
#12 SCHL. TRANSP NON VOTED	8,051.02	8,148.40
Total SCHOOL	51,701.78	48,999.14
ELEM. EQUAL AD VALOREM	24,645.98	27,607.50
H S EQUAL AD VALOREM	16,430.66	18,405.00
ST. EQUALIZATION AID LEVY	30,031.58	33,463.64
UNIVERSITY MILLAGE	5,476.88	5,019.54
Total STATE	76,585.10	84,495.68
Total Levied Taxes	195,506.50	247,781.52

VALUATION:
 Market: 27,886,359 Taxable: 836,591

2024 TAX ITEMS

TAX ITEM	1ST HALF	2ND HALF	TOTAL DUE
LEVIED TAXES	123,890.76	123,890.76	247,781.52
TOTAL TAX	123,890.76	123,890.76	247,781.52

2024 TAXES DUE

By November 30, 2024	123,890.76
By May 31, 2025	123,890.76
TOTAL TAX DUE	247,781.52

The balance of tax not paid by the due date shall bear interest and penalty.
 Total does not include delinquent taxes.

DELINQUENT TAXES - INTEREST DATE: 01/13/2025

YEAR	AMOUNT	YEAR	AMOUNT

SEE REVERSE SIDE FOR IMPORTANT INFORMATION

This property may qualify for a Property Tax Assistance Program. This may include: Intangible Land Value Assistance, Property Tax Assistance, Disabled or Deceased Veterans' Residential Exemption, and/or Elderly Homeowner's Tax Credit. Contact the Montana Department of Revenue at (406) 778-7172 for further information.

PLEASE DETACH AND RETURN WITH PAYMENT
PLEASE MAKE CHECK PAYABLE TO:
 FALLON COUNTY TREASURER
 P.O. BOX 787
 10 WEST FALLON
 BAKER, MT 59313-0787
 Phone: (406) 778-7109

PLEASE DETACH AND RETURN WITH PAYMENT
PLEASE MAKE CHECK PAYABLE TO:
 FALLON COUNTY TREASURER
 P.O. BOX 787
 10 WEST FALLON
 BAKER, MT 59313-0787
 Phone: (406) 778-7109

TAXPAYER NAME: **MONTANA DAKOTA UTILITIES - WIND GEN**
 PARCEL#: **0001720055**
 FIRST INSTALLMENT: **\$123,890.76**
 OR TOTAL AMOUNT DUE: **\$247,781.52**
 DUE DATE: **November 30, 2024**

TAXPAYER NAME: **MONTANA DAKOTA UTILITIES - WIND GEN**
 PARCEL#: **0001720055**
 SECOND INSTALLMENT: **\$123,890.76**
 DUE DATE: **May 31, 2025**



2024 REAL Property Tax Statement

GARFIELD COUNTY TREASURER
 JENNIFER CRAWFORD, TREASURER
 P.O. BOX 8

11/06/24

JORDAN, MT 59337

Tax Payer	Property Description
CLEARWATER WIND 1, LLC 700 UNIVERSE BLVD JUNO BEACH FL 33408	

Tax Payer	10059800
School District	27 COHAGEN
Taxable Value	2,240,336
Geo Code	- - - - -

Tax Description	1st Half	2nd Half	Total Tax	Voted *	% of Tax	Tax Amount	Mill Levy
CENTRALLY ASSESSED PROP.	706,568.37	706,568.37	1,413,136.74				
N & E UNIVERSITY MILLS	6,721.01	6,721.01	13,442.02				
N & E STATE EQUALIZATION	44,806.72	44,806.72	89,613.44				
N & E ELEMENTARY EQUALIZ	36,965.55	36,965.54	73,931.09				
N & E HIGH SCHOOL EQUALI	24,643.70	24,643.69	49,287.39				
1st Half Due (11/30/24)	819,705.35						
2nd Half Due (05/31/25)		819,705.33					
Total Bill			1,639,410.68				

TO MAKE AN ONLINE PAYMENT, PLEASE VISIT
 WWW.GARFIELDCOUNTYMT.COM UNDER THE COUNTY TREASURER TAB.
 (NOTE: A CONVENIENCE FEE FOR THE USE OF CREDIT OR DEBIT
 CARDS OF 2.65% WITH A \$2.00 MINIMUM IS CHARGED BY OUR
 THIRD-PARTY PROCESSOR.
 E-CHECKS ARE TIERED BASED ON TOTAL AMOUNT OF TRANSACTION)

IN ORDER TO GET A PAID RECEIPT, YOU MUST INCLUDE A
 SELF-ADDRESSED STAMPED ENVELOPE.

THIS IS THE ONLY STATEMENT THAT YOU WILL RECEIVE.

* ASTERISK INDICATES VOTER APPROVED MILL LEVIES.

PROPERTY VALUATION STAFF MAY BE VISITING YOUR
 PROPERTY TO CONDUCT AN ON-SITE REVIEW FOR PROPERTY TAX
 PURPOSES. YOU OR YOUR AGENT MAY WANT TO BE PRESENT.
 IF YOU WISH TO MAKE AN APPOINTMENT, CONTACT THE LOCAL
 DEPT. OF REVENUE OFFICE AT 406-557-6164. (HB-188)

This property may qualify for a Property Tax Assistance
 Program. This may include: Property Tax Assistance,
 Disabled or Deceased Veterans' Residential Exemption, and/or
 Elderly Homeowner's Tax Credit. Contact the Montana
 Department of Revenue for further information. (406)557-6164

STATE SCHOOL LEVY	25.97 %	\$425,663.84	95.000
School District Distribution			
H. S. GENERAL	4.61 %	\$75,611.37	33.750
H. S. TRANSPORTATI	2.31 %	\$37,884.06	16.910
H. S. BUILDING RES	0.13 %	\$2,105.91	0.940
ELEMENTARY GENERAL	1.78 %	\$29,146.78	13.010
ELEMENTARY TRANSPD	1.22 %	\$19,983.77	8.920
ELEMENTARY BUS DEP	1.34 %	\$21,977.71	9.810
TOTAL SCHOOL DISTRICT	11.39 %	\$186,709.60	83.340
STATE LEVY - UNIVER	1.64 %	\$26,884.04	6.000
COUNTYWIDE EDUCATIO	4.31 %	\$70,727.41	31.570
Total School	43.31 %	\$709,984.89	215.910
County			
GENERAL	12.91 %	\$211,644.54	94.470
ROAD	7.96 %	\$130,432.36	58.220
BRIDGE	4.64 %	\$76,037.00	33.940
WEED	0.43 %	\$7,034.66	3.140
FAIR	0.30 %	\$4,839.13	2.160
AIRPORT	0.14 %	\$2,262.74	1.010
DISTRICT COURT	0.98 %	\$16,130.42	7.200
INSURANCE	2.61 %	\$42,812.82	19.110
SWIMMING POOL	1.57 %	\$25,808.67	11.520
LIBRARY	0.51 %	\$8,423.66	3.760
AMBULANCE	0.46 %	\$7,617.14	3.400
SENIOR CITIZENS	0.88 %	\$14,382.96	6.420
EXTENSION SERVICE	1.30 %	\$21,283.19	9.500
PUBLIC SAFETY	6.01 %	\$98,529.98	43.980
SR. CITIZENS TRANSP	0.07 %	\$1,164.97	0.520
Total County	40.77 %	\$668,404.24	298.350
Other			
* NURSING HOME	15.92 %	\$261,021.55	116.510
Total Other	15.92 %	\$261,021.55	116.510
Total Bill	100.00 %	\$1,639,410.68	630.770

Total if both halves paid: 1,639,410.68



Name CLEARWATER WIND 1, LLC
 700 UNIVERSE BLVD
 10059800

Due 819,705.35 11/30/24

Return this stub with payment to:
 GARFIELD COUNTY TREASURER
 JENNIFER CRAWFORD, TREASURER
 P.O. BOX 8
 JORDAN, MT 59337

Total if both halves paid: 1,639,410.68



Name CLEARWATER WIND 1, LLC
 700 UNIVERSE BLVD
 10059800

Due 819,705.33 05/31/25

Return this stub with payment to:
 GARFIELD COUNTY TREASURER
 JENNIFER CRAWFORD, TREASURER
 P.O. BOX 8
 JORDAN, MT 59337

2.7 MW
TOWNS

2024 REAL Property Tax Statement

GARFIELD COUNTY TREASURER
JENNIFER CRAWFORD, TREASURER

10/18/24

P.O. BOX 8

JORDAN, MT 59337

Tax Payer	Property Description
CLEARWATER WIND II, LLC 700 UNIVERSE BLVD JUNO BEACH FL 33408	

Tax Payer	10059900
School District	27 COHAGEN
Taxable Value	231,079
Geo Code	- - - - -

Tax Description	1st Half	2nd Half	Total Tax	Voted *	% of Tax	Tax Amount	Mill Levy																																																																																																																																				
CENTRALLY ASSESSED PROP.	72,878.86	72,878.84	145,757.70																																																																																																																																								
1st Half Due (11/30/24)	72,878.86																																																																																																																																										
2nd Half Due (05/31/25)		72,878.84																																																																																																																																									
Total Bill			145,757.70																																																																																																																																								
<p>TO MAKE AN ONLINE PAYMENT, PLEASE VISIT WWW.GARFIELDCOUNTYMT.COM UNDER THE COUNTY TREASURER TAB. (NOTE: A CONVENIENCE FEE FOR THE USE OF CREDIT OR DEBIT CARDS OF 2.65% WITH A \$2.00 MINIMUM IS CHARGED BY OUR THIRD-PARTY PROCESSOR. E-CHECKS ARE TIERED BASED ON TOTAL AMOUNT OF TRANSACTION)</p> <p>IN ORDER TO GET A PAID RECEIPT, YOU MUST INCLUDE A SELF-ADDRESSED STAMPED ENVELOPE.</p> <p>THIS IS THE ONLY STATEMENT THAT YOU WILL RECEIVE.</p> <p>* ASTERISK INDICATES VOTER APPROVED MILL LEVIES.</p> <p>PROPERTY VALUATION STAFF MAY BE VISITING YOUR PROPERTY TO CONDUCT AN ON-SITE REVIEW FOR PROPERTY TAX PURPOSES. YOU OR YOUR AGENT MAY WANT TO BE PRESENT. IF YOU WISH TO MAKE AN APPOINTMENT, CONTACT THE LOCAL DEPT. OF REVENUE OFFICE AT 406-557-6164. (HB-188)</p> <p>This property may qualify for a Property Tax Assistance Program. This may include: Property Tax Assistance, Disabled or Deceased Veterans' Residential Exemption, and/or Elderly Homeowner's Tax Credit. Contact the Montana Department of Revenue for further information. (406)557-6164</p>				<table> <tr> <td>STATE SCHOOL LEVY</td> <td>15.06 %</td> <td>\$21,952.51</td> <td>95.000</td> </tr> <tr> <td>School District Distribution</td> <td></td> <td></td> <td></td> </tr> <tr> <td>H. S. GENERAL</td> <td>5.36 %</td> <td>\$7,798.92</td> <td>33.750</td> </tr> <tr> <td>H. S. TRANSPORTATI</td> <td>2.68 %</td> <td>\$3,907.54</td> <td>16.910</td> </tr> <tr> <td>H. S. BUILDING RES</td> <td>0.15 %</td> <td>\$217.22</td> <td>0.940</td> </tr> <tr> <td>ELEMENTARY GENERAL</td> <td>2.06 %</td> <td>\$3,006.34</td> <td>13.010</td> </tr> <tr> <td>ELEMENTARY TRANSPO</td> <td>1.41 %</td> <td>\$2,061.22</td> <td>8.920</td> </tr> <tr> <td>ELEMENTARY BUS DEP</td> <td>1.55 %</td> <td>\$2,266.89</td> <td>9.810</td> </tr> <tr> <td>TOTAL SCHOOL DISTRICT</td> <td>13.21 %</td> <td>\$19,258.13</td> <td>83.340</td> </tr> <tr> <td>STATE LEVY - UNIVER</td> <td>0.95 %</td> <td>\$1,386.47</td> <td>6.000</td> </tr> <tr> <td>COUNTYWIDE EDUCATIO</td> <td>5.01 %</td> <td>\$7,295.17</td> <td>31.570</td> </tr> <tr> <td>Total School</td> <td>34.23 %</td> <td>\$49,892.28</td> <td>215.910</td> </tr> <tr> <td>County</td> <td></td> <td></td> <td></td> </tr> <tr> <td>GENERAL</td> <td>14.98 %</td> <td>\$21,830.02</td> <td>94.470</td> </tr> <tr> <td>ROAD</td> <td>9.23 %</td> <td>\$13,453.42</td> <td>58.220</td> </tr> <tr> <td>BRIDGE</td> <td>5.38 %</td> <td>\$7,842.82</td> <td>33.940</td> </tr> <tr> <td>WEED</td> <td>0.50 %</td> <td>\$725.59</td> <td>3.140</td> </tr> <tr> <td>FAIR</td> <td>0.34 %</td> <td>\$499.13</td> <td>2.160</td> </tr> <tr> <td>AIRPORT</td> <td>0.16 %</td> <td>\$233.39</td> <td>1.010</td> </tr> <tr> <td>DISTRICT COURT</td> <td>1.14 %</td> <td>\$1,663.77</td> <td>7.200</td> </tr> <tr> <td>INSURANCE</td> <td>3.03 %</td> <td>\$4,415.92</td> <td>19.110</td> </tr> <tr> <td>SWIMMING POOL</td> <td>1.83 %</td> <td>\$2,662.03</td> <td>11.520</td> </tr> <tr> <td>LIBRARY</td> <td>0.60 %</td> <td>\$868.86</td> <td>3.760</td> </tr> <tr> <td>AMBULANCE</td> <td>0.54 %</td> <td>\$785.67</td> <td>3.400</td> </tr> <tr> <td>SENIOR CITIZENS</td> <td>1.02 %</td> <td>\$1,483.53</td> <td>6.420</td> </tr> <tr> <td>EXTENSION SERVICE</td> <td>1.51 %</td> <td>\$2,195.25</td> <td>9.500</td> </tr> <tr> <td>PUBLIC SAFETY</td> <td>6.97 %</td> <td>\$10,162.85</td> <td>43.980</td> </tr> <tr> <td>SR. CITIZENS TRANSP</td> <td>0.08 %</td> <td>\$120.16</td> <td>0.520</td> </tr> <tr> <td>Total County</td> <td>47.31 %</td> <td>\$68,942.41</td> <td>298.350</td> </tr> <tr> <td>Other</td> <td></td> <td></td> <td></td> </tr> <tr> <td>* NURSING HOME</td> <td>18.47 %</td> <td>\$26,923.01</td> <td>116.510</td> </tr> <tr> <td>Total Other</td> <td>18.47 %</td> <td>\$26,923.01</td> <td>116.510</td> </tr> <tr> <td>Total Bill</td> <td>100.00 %</td> <td>\$145,757.70</td> <td>630.770</td> </tr> </table>				STATE SCHOOL LEVY	15.06 %	\$21,952.51	95.000	School District Distribution				H. S. GENERAL	5.36 %	\$7,798.92	33.750	H. S. TRANSPORTATI	2.68 %	\$3,907.54	16.910	H. S. BUILDING RES	0.15 %	\$217.22	0.940	ELEMENTARY GENERAL	2.06 %	\$3,006.34	13.010	ELEMENTARY TRANSPO	1.41 %	\$2,061.22	8.920	ELEMENTARY BUS DEP	1.55 %	\$2,266.89	9.810	TOTAL SCHOOL DISTRICT	13.21 %	\$19,258.13	83.340	STATE LEVY - UNIVER	0.95 %	\$1,386.47	6.000	COUNTYWIDE EDUCATIO	5.01 %	\$7,295.17	31.570	Total School	34.23 %	\$49,892.28	215.910	County				GENERAL	14.98 %	\$21,830.02	94.470	ROAD	9.23 %	\$13,453.42	58.220	BRIDGE	5.38 %	\$7,842.82	33.940	WEED	0.50 %	\$725.59	3.140	FAIR	0.34 %	\$499.13	2.160	AIRPORT	0.16 %	\$233.39	1.010	DISTRICT COURT	1.14 %	\$1,663.77	7.200	INSURANCE	3.03 %	\$4,415.92	19.110	SWIMMING POOL	1.83 %	\$2,662.03	11.520	LIBRARY	0.60 %	\$868.86	3.760	AMBULANCE	0.54 %	\$785.67	3.400	SENIOR CITIZENS	1.02 %	\$1,483.53	6.420	EXTENSION SERVICE	1.51 %	\$2,195.25	9.500	PUBLIC SAFETY	6.97 %	\$10,162.85	43.980	SR. CITIZENS TRANSP	0.08 %	\$120.16	0.520	Total County	47.31 %	\$68,942.41	298.350	Other				* NURSING HOME	18.47 %	\$26,923.01	116.510	Total Other	18.47 %	\$26,923.01	116.510	Total Bill	100.00 %	\$145,757.70	630.770
STATE SCHOOL LEVY	15.06 %	\$21,952.51	95.000																																																																																																																																								
School District Distribution																																																																																																																																											
H. S. GENERAL	5.36 %	\$7,798.92	33.750																																																																																																																																								
H. S. TRANSPORTATI	2.68 %	\$3,907.54	16.910																																																																																																																																								
H. S. BUILDING RES	0.15 %	\$217.22	0.940																																																																																																																																								
ELEMENTARY GENERAL	2.06 %	\$3,006.34	13.010																																																																																																																																								
ELEMENTARY TRANSPO	1.41 %	\$2,061.22	8.920																																																																																																																																								
ELEMENTARY BUS DEP	1.55 %	\$2,266.89	9.810																																																																																																																																								
TOTAL SCHOOL DISTRICT	13.21 %	\$19,258.13	83.340																																																																																																																																								
STATE LEVY - UNIVER	0.95 %	\$1,386.47	6.000																																																																																																																																								
COUNTYWIDE EDUCATIO	5.01 %	\$7,295.17	31.570																																																																																																																																								
Total School	34.23 %	\$49,892.28	215.910																																																																																																																																								
County																																																																																																																																											
GENERAL	14.98 %	\$21,830.02	94.470																																																																																																																																								
ROAD	9.23 %	\$13,453.42	58.220																																																																																																																																								
BRIDGE	5.38 %	\$7,842.82	33.940																																																																																																																																								
WEED	0.50 %	\$725.59	3.140																																																																																																																																								
FAIR	0.34 %	\$499.13	2.160																																																																																																																																								
AIRPORT	0.16 %	\$233.39	1.010																																																																																																																																								
DISTRICT COURT	1.14 %	\$1,663.77	7.200																																																																																																																																								
INSURANCE	3.03 %	\$4,415.92	19.110																																																																																																																																								
SWIMMING POOL	1.83 %	\$2,662.03	11.520																																																																																																																																								
LIBRARY	0.60 %	\$868.86	3.760																																																																																																																																								
AMBULANCE	0.54 %	\$785.67	3.400																																																																																																																																								
SENIOR CITIZENS	1.02 %	\$1,483.53	6.420																																																																																																																																								
EXTENSION SERVICE	1.51 %	\$2,195.25	9.500																																																																																																																																								
PUBLIC SAFETY	6.97 %	\$10,162.85	43.980																																																																																																																																								
SR. CITIZENS TRANSP	0.08 %	\$120.16	0.520																																																																																																																																								
Total County	47.31 %	\$68,942.41	298.350																																																																																																																																								
Other																																																																																																																																											
* NURSING HOME	18.47 %	\$26,923.01	116.510																																																																																																																																								
Total Other	18.47 %	\$26,923.01	116.510																																																																																																																																								
Total Bill	100.00 %	\$145,757.70	630.770																																																																																																																																								

Total if both halves paid: 145,757.70

Total if both halves paid: 145,757.70



Name CLEARWATER WIND II, LLC
700 UNIVERSE BLVD
10059900

Name CLEARWATER WIND II, LLC
700 UNIVERSE BLVD
10059900

Due 72,878.86 11/30/24

Due 72,878.84 05/31/25

Return this stub with payment to:
GARFIELD COUNTY TREASURER
JENNIFER CRAWFORD, TREASURER
P.O. BOX 8
JORDAN, MT 59337

Return this stub with payment to:
GARFIELD COUNTY TREASURER
JENNIFER CRAWFORD, TREASURER
P.O. BOX 8
JORDAN, MT 59337

1.5 KW
Towers

2024 REAL Property Tax Statement

KARI SCHUCHARD
WHEATLAND COUNTY TREASURER
PO BOX 6930
HARLOWTON, MT 59036

10/26/24

Tax Payer	Property Description
INVENERGY LLC 1 S WACKER DR STE 1900 ATTN: PROJECT ACCOUNTING CHICAGO IL 60606-4644	Intangible Software Manufacturing Machinery and Ma Class 14 Personal Property (15

Tax Payer 1945009044
School District 1945 1945/160UT
Taxable Value 935,689
Geo Code - - - - -

Tax Description	1st Half	2nd Half	Total Tax	Voted *	% of Tax	Tax Amount	Mill Levy
CENTRALLY ASSESSED PROP.	206,768.56	206,768.55	413,537.11				
1st Half Due (12/02/24)	206,768.56						
2nd Half Due (06/02/25)		206,768.55					
Total Bill			413,537.11				

STATE SCHOOL LEVY	21.50 %	\$88,890.46	95.000
DISTRICT SCHOOL LEV	26.56 %	\$109,821.82	117.370
* STATE LEVY - UNIVER	1.36 %	\$5,614.13	6.000
COUNTYWIDE EDUCATIO	6.16 %	\$25,497.53	27.250
Total School	55.58 %	\$229,823.94	245.620
County			
GENERAL	12.93 %	\$53,483.99	57.160
ROAD	6.37 %	\$26,349.00	28.160
BRIDGE	3.66 %	\$15,120.73	16.160
WEED CONTROL	1.52 %	\$6,278.47	6.710
FAIR	0.84 %	\$3,490.12	3.730
AIRPORT	0.47 %	\$1,927.52	2.060
DIST COURT	0.83 %	\$3,424.62	3.660
COMP INS	2.48 %	\$10,255.15	10.960
LIBRARY	0.60 %	\$2,479.58	2.650
CEMETERY DIST	0.81 %	\$3,340.41	3.570
HEALTH	0.17 %	\$692.41	0.740
EXT SERV	0.96 %	\$3,967.32	4.240
PUBLIC SAFETY	4.86 %	\$20,079.89	21.460
FIRE CONTROL	0.79 %	\$3,246.84	3.470
EMPR CONT PERS/PERD	1.22 %	\$5,052.72	5.400
EMPR CONT GR HEALTH	1.79 %	\$7,420.01	7.930
PERMISSIVE MEDICAL	2.71 %	\$11,209.55	11.980
AMBULANCE	1.16 %	\$4,809.44	5.140
MUSEUM	0.26 %	\$1,085.40	1.160
Total County	44.43 %	\$183,713.17	196.340
Total Bill	100.00 %	\$413,537.11	441.960

**PROPERTY VALUATION STAFF MAY BE VISITING YOUR PROPERTY TO CONDUCT AN ON-SITE REVIEW FOR PROPERTY TAX PURPOSES (15-7-139). YOU OR YOUR AGENT MAY WANT TO BE PRESENT. IF YOU WISH TO MAKE AN APPOINTMENT, CONTACT THE LOCAL DEPT. OF REVENUE OFFICE AT 406-896-4005

**IF YOU ARE LOW INCOME, ELDERLY OR A VETERAN WITH A 100% RATED SERVICE DISABILITY YOU MAY QUALIFY FOR TAX ASSISTANCE. CONTACT THE LOCAL DEPT. OF REVENUE AT 406-896-4005 FOR MORE INFORMATION.

**CREDIT CARDS ACCEPTED WITH A FEE. VISIT OUR WEBSITE AT: <https://secure.cpteller.com/govtellerlookup/>

Total if both halves paid: 413,537.11



Name INVENERGY LLC
1 S WACKER DR STE 1900
1945009044

Due 206,768.56 12/02/24

Return this stub with payment to:
KARI SCHUCHARD
WHEATLAND COUNTY TREASURER
PO BOX 6930
HARLOWTON, MT 59036

Total if both halves paid: 413,537.11



Name INVENERGY LLC
1 S WACKER DR STE 1900
1945009044

Due 206,768.55 06/02/25

Return this stub with payment to:
KARI SCHUCHARD
WHEATLAND COUNTY TREASURER
PO BOX 6930
HARLOWTON, MT 59036

2024 REAL Property Tax Statement

10/22/24

KARI SCHUCHARD
WHEATLAND COUNTY TREASURER
PO BOX 6930
HARLOWTON, MT 59036

Tax Payer 1948009043

School District 1948 1948/210UT

Taxable Value 655,945

Geo Code - - - - -

Tax Payer INENERGY LLC

Property Description 1 S WACKER DR STE 1900

Furniture and Fixtures of Comm Heavy Equipment and SM Equipme

Manufacturing Machinery and Ma CHICAGO IL 60606-4644

Citizen Band Radios and Mobile Class 14 Personal Property (15

Acres: 5.00

Tax Description	1st Half	2nd Half	Total Tax	Voted *	% of Tax	Tax Amount	Mill Levy
-----------------	----------	----------	-----------	---------	----------	------------	-----------

STATE SCHOOL LEVY 23.65 % \$62,214.78

DISTRICT SCHOOL LEVY 19.20 % \$50,586.48

STATE LEVY - DRIVER 1.49 % \$3,935.67

COUNTY WIDE EDUCATIO 6.78 % \$17,874.50

Total School 51.12 % \$134,711.43

GENERAL COUNTY 14.23 % \$37,493.82

ROAD 7.01 % \$18,471.41

BRIDGE 4.02 % \$10,600.07

WEED CONTROL 1.67 % \$4,401.39

FAIR 0.93 % \$2,446.67

AIRPORT 0.51 % \$1,351.25

COMP INS 0.91 % \$2,400.76

DIST COURT 2.73 % \$7,189.16

CEMETERY DIST 0.66 % \$1,738.25

LIBRARY 0.89 % \$2,341.72

HEALTH 0.18 % \$485.40

EXT SERV 1.06 % \$2,781.21

PUBLIC SAFETY \$14,076.58

FIRE CONTROL 0.86 % \$2,276.13

EMER CONT ER HEALTH 1.34 % \$3,542.10

PERMISSIVE MEDICAL 2.98 % \$7,858.22

AMBLANCE 1.28 % \$3,371.56

MUSEUM 0.29 % \$760.90

Total County 48.86 % \$128,788.24

Total Bill 100.00 % \$263,499.67

1st Half Due (12/02/24) 131,749.84

2nd Half Due (06/02/25) 131,749.83

Total Bill 263,499.67

CENTRALLY ASSESSED PROP. 131,749.84 131,749.83 263,499.67

PROPERTY VALUATION STAFF MAY BE VISITING YOUR PROPERTY TO

CONDUCT AN ON-SITE REVIEW FOR PROPERTY TAX PURPOSES (15-7-139). YOU OR YOUR AGENT MAY WANT TO BE

PRESENT. IF YOU WISH TO MAKE AN APPOINTMENT, CONTACT THE

LOCAL DEPT. OF REVENUE OFFICE AT 406-896-4005

**IF YOU ARE LOW INCOME, ELIGIBLE OR A VETERAN WITH A 100%

RATED SERVICE DISABILITY YOU MAY QUALIFY FOR TAX

ASSISTANCE. CONTACT THE LOCAL DEPT. OF REVENUE AT

406-896-4005 FOR MORE INFORMATION.

**CREDIT CARDS ACCEPTED WITH A FEE. VISIT OUR WEBSITE AT:

<https://secure.cpaylater.com/govtallierlookup/>

Total if both halves paid: 263,499.67



Name INENERGY LLC

1 S WACKER DR STE 1900

1948009043

Due 12/02/24 131,749.84

Return this stub with payment to:

KARI SCHUCHARD

WHEATLAND COUNTY TREASURER

PO BOX 6930

HARLOWTON, MT 59036

Total if both halves paid: 263,499.67



Name INENERGY LLC

1 S WACKER DR STE 1900

1948009043

Due 06/02/25 131,749.83

Return this stub with payment to:

KARI SCHUCHARD

WHEATLAND COUNTY TREASURER

PO BOX 6930

HARLOWTON, MT 59036

1.5mw
Towers

2024 PERSONAL PROPERTY TAX STATEMENT

KARI SCHUCHARD
WHEATLAND COUNTY TREASURER
PO BOX 6930
HARLOWTON, MT 59036

07/15/24

Tax Payer	Property Description
MUSSELSHELL HOLDING LLC 200 WELLINGTON ST W SUITE 1102 PO BOX 169 TORONTO, ON M5V 3C7	Tax Rate Adjustment Threshold Manufacturing Machinery and Ma Supplies and Materials Tax Rate Adjustment Threshold Manufacturing Machinery and Ma Supplies and Materials

Tax Payer 0947PP0538
School District 1945 1945/16OUT
Taxable Value 523,408
Geo Code - - - -
Street: 400 MUD CREEK RD

Tax Description	1st Half	2nd Half	Total Tax	Voted *	% of Tax	Tax Amount	Mill Levy
PERSONAL PROPERTY	219,847.06	0.00	219,847.06				
MT SUPREME COURT ORDER	8,950.27	0.00	8,950.27				
1st Half Due (07/01/24)	228,797.33						
Total Bill			228,797.33				

STATE SCHOOL LEVY	21.73 %	\$49,723.75	95.000
DISTRICT SCHOOL LEV	28.86 %	\$66,033.15	126.160
* STATE LEVY - UNIVER	1.37 %	\$3,140.45	6.000
COUNTYWIDE EDUCATIO	6.17 %	\$14,126.79	26.990
Total School	58.13 %	\$133,024.14	254.150
County			
GENERAL	11.98 %	\$27,400.42	52.350
ROAD	5.81 %	\$13,294.56	25.400
BRIDGE	3.36 %	\$7,688.86	14.690
WEED CONTROL	1.02 %	\$2,344.87	4.480
FAIR	0.39 %	\$900.26	1.720
AIRPORT	0.13 %	\$298.34	0.570
DIST COURT	0.94 %	\$2,145.97	4.100
COMP INS	2.53 %	\$5,788.89	11.060
LIBRARY	0.63 %	\$1,444.61	2.760
CEMETERY DIST	0.69 %	\$1,580.69	3.020
HEALTH	0.11 %	\$246.00	0.470
EXT SERV	0.75 %	\$1,706.31	3.260
PUBLIC SAFETY	6.49 %	\$14,854.32	28.380
FIRE CONTROL	0.81 %	\$1,852.86	3.540
EMPR CONT PERS/PERD	2.30 %	\$5,270.72	10.070
EMPR CONT GR HEALTH	0.46 %	\$1,062.52	2.030
PERMISSIVE MEDICAL	2.41 %	\$5,521.95	10.550
AMBULANCE	0.78 %	\$1,779.59	3.400
MUSEUM	0.26 %	\$591.45	1.130
Total County	41.85 %	\$95,773.19	182.980
Total Bill	100.00 %	\$228,797.33	437.130

**PROPERTY VALUATION STAFF MAY BE VISITING YOUR PROPERTY TO CONDUCT AN ON-SITE REVIEW FOR PROPERTY TAX PURPOSES (15-7-1391). YOU OR YOUR AGENT MAY WANT TO BE PRESENT. IF YOU WISH TO MAKE AN APPOINTMENT, CONTACT THE LOCAL DEPT. OF REVENUE OFFICE AT 406-896-4005

**IF YOU ARE LOW INCOME, ELDERLY OR A VETERAN WITH A 100% RATED SERVICE DISABILITY YOU MAY QUALIFY FOR TAX ASSISTANCE. CONTACT THE LOCAL DEPT. OF REVENUE AT 406-896-4005 FOR MORE INFORMATION.

**CREDIT CARDS ACCEPTED WITH A FEE. VISIT OUR WEBSITE AT: <https://secure.cpteller.com/govtellerlookup/>

Total if both halves paid: 228,797.33



Name MUSSELSHELL HOLDING LLC
200 WELLINGTON ST W
0947PP0538

Due 228,797.33 07/01/24

Return this stub with payment to:
KARI SCHUCHARD
WHEATLAND COUNTY TREASURER
PO BOX 6930
HARLOWTON, MT 59036

Total if both halves paid: 228,797.33



Name MUSSELSHELL HOLDING LLC
200 WELLINGTON ST W
0947PP0538

Due / /

Return this stub with payment to:
KARI SCHUCHARD
WHEATLAND COUNTY TREASURER
PO BOX 6930
HARLOWTON, MT 59036

1984
1959
Mining
1969-
open
mining

2024 REAL Property Tax Statement

ROSEBUD COUNTY TREASURER
KATHY FAHRENBRUCK TREASURER

10/22/24

PO BOX 167

FORSYTH, MT 59327

Tax Payer	Property Description
WESTMORELAND ROSEBUD MINING 10375 PARK MEADOWS DR STE 400 LONE TREE CO 80124-6736	Twn/Rng/Sect 01N/41E /04 ALL

Tax Payer	4577
School District	19A COLSTRIP IND
Taxable Value	1,895,056
Geo Code	1049-04-1-01-01-0000

Tax Description	1st Half	2nd Half	Total Tax	Voted *	% of Tax	Tax Amount	Mill Levy
BLDS & IMPROVEMENTS	42,994.80	42,994.79	85,989.59	STATE SCHOOL LEVY	23.71 %	\$180,030.32	95.000
PERSONAL PROPERTY	311,465.01	311,465.00	622,930.01	School District Distribution			
SOIL CONSERVATION DIST #	239.06	239.06	478.12	ELEMENTARY GENERAL	2.38 %	\$18,116.72	9.560
COUNTY LANDFILL	49,875.00	0.00	49,875.00	* ELEMENTARY GENERAL	2.48 %	\$18,798.97	9.920
				ELEMENTARY TRANSP	0.38 %	\$2,861.54	1.510
				ELEMENTARY TECHNOL	0.45 %	\$3,411.09	1.800
				ELEMENTARY BUILDIN	0.30 %	\$2,274.07	1.200
1st Half Due (11/30/24)	404,573.87			H. S. GENERAL	2.55 %	\$19,348.52	10.210
2nd Half Due (05/31/25)		354,698.85		* H. S. GENERAL VOTED	0.81 %	\$6,177.88	3.260
Total Bill			759,272.72	H. S. TRANSPORTATI	0.24 %	\$1,819.25	0.960
				H. S. BUS DEPRECI	0.37 %	\$2,785.74	1.470
IF PAYING BY CREDIT CARD, PLEASE FILL OUT THE INFORMATION ON THE STUB. THERE IS A FEE TO PAY BY CREDIT CARD, SO PLEASE CALL FOR THE FEE.				H. S. ADULT EDUCAT	0.33 %	\$2,539.38	1.340
TAXES MAY BE PAID ON-LINE @ rosebudcountymt.gov				H. S. TECHNOLOGY	0.30 %	\$2,274.06	1.200
NOTICE: Property valuation staff may be visiting your property to conduct an on-site review for property tax purposes. You or your agent may want to be present. If you wish to make an appointment please call the local Department of Revenue office at 406-232-1295.				H. S. BUILDING RES	0.16 %	\$1,231.79	0.650
ATTENTION Property Tax Assistance Programs available to Property Taxpayers: These include Property Tax Assistance (MCA 15-6-305), Disabled or Deceased Veterans Residence Exemption (MCA 15-6-311), and Elderly Residential Property Tax Credit (MCA 15-30-2337-2341). For more information contact the MT Department of Revenue at 406-232-1295.				TOTAL SCHOOL DISTRICT	10.75 %	\$81,639.01	43.080
				STATE LEVY - UNIVER	1.50 %	\$11,370.34	6.000
				COUNTYWIDE EDUCATIO	4.85 %	\$36,801.98	19.420
Receipt Validation for 1st Half:	404,573.87			Total School	40.81 %	\$309,841.65	163.500
Penalty:				County			
Interest:				GENERAL	6.14 %	\$46,619.37	24.600
Total:				ROAD	12.48 %	\$94,752.80	50.000
Receipt Validation for 2nd Half:	354,698.85			WEED CONTROL	0.20 %	\$1,516.04	0.800
Penalty:				COUNTY FAIR FUND	0.97 %	\$7,390.72	3.900
Interest:				LIBRARY	1.05 %	\$7,959.24	4.200
Total:				AMBULANCE	1.27 %	\$9,664.79	5.100
				* ROSEBUD HEALTHCARE	1.34 %	\$10,195.40	5.380
				CEMETERY FUND	0.00 %	\$0.00	
				SENIOR CITIZENS	0.40 %	\$3,032.09	1.600
				PUBLIC SAFETY	6.84 %	\$51,905.58	27.390
				MUSEUM FUND	0.07 %	\$568.52	0.300
				PERMISSIVE COUNTY	2.75 %	\$20,845.62	11.000
				SHERIFF RETIREMENT	0.11 %	\$831.93	0.439
				Total County	33.62 %	\$255,281.10	134.709
				Other			
				COUNTY LANDFILL	6.57 %	\$49,875.00	
				COLSTRIP MEDICAL DI	4.00 %	\$30,358.80	16.020
				COLSTRIP PARKS	11.81 %	\$89,655.10	47.310
				* COLSTRIP MEDICAL VO	2.38 %	\$18,097.78	9.550
				COLSTRIP PARKS VOTE	0.75 %	\$5,685.17	3.000
				SOIL CONSERVATION D	0.06 %	\$478.12	2.080
				Total Other	25.57 %	\$194,149.97	77.360
				Total Bill	100.00 %	\$759,272.72	376.169

Total if both halves paid: 759,272.72

Total if both halves paid: 759,272.72



Name WESTMORELAND ROSEBUD MINING
10375 PARK MEADOWS DR STE 400
4577

Name WESTMORELAND ROSEBUD MINING
10375 PARK MEADOWS DR STE 400
4577

Due 404,573.87 11/30/24

Due 354,698.85 05/31/25

Return this stub with payment to:
ROSEBUD COUNTY TREASURER
KATHY FAHRENBRUCK TREASURER
PO BOX 167
FORSYTH, MT 59327

Return this stub with payment to:
ROSEBUD COUNTY TREASURER
KATHY FAHRENBRUCK TREASURER
PO BOX 167
FORSYTH, MT 59327

M.M.N.E.
W/2530% in unit 3
& 0% in #4
** power*
plant
in Colstrip

2024 REAL Property Tax Statement

ROSEBUD COUNTY TREASURER
 KATHY FAHRENBRUCK TREASURER
 PO BOX 167
 FORSYTH, MT 59327

10/22/24

Tax Payer	Property Description
TALEN MONTANA LLC 600 HAMILTON ST STE 600 ALLENTOWN PA 18101-2130	

Tax Payer 5164
 School District 13A COLSTRIP POW
 Taxable Value 693,711
 Geo Code 4018-14-6-27-0C-AP

Tax Description	1st Half	2nd Half	Total Tax	Voted *	% of Tax	Tax Amount	Mill Levy
CENTRALLY ASSESSED PROP.	172,012.24	172,012.23	344,024.47	STATE SCHOOL LEVY	15.98 %	\$65,902.54	95.000
SOIL CONSERVATION DIST #	493.82	493.81	987.63	School District Distribution			
COLSTRIP LIGHTS	1,642.88	1,642.88	3,285.76	ELEMENTARY GENERAL	1.61 %	\$6,631.87	9.560
COLSTRIP REFUSE	32,004.00	32,004.00	64,008.00	* ELEMENTARY GENERAL	1.67 %	\$6,881.62	9.920
				ELEMENTARY TRANSP	0.25 %	\$1,047.51	1.510
1st Half Due (11/30/24)	206,152.94			ELEMENTARY TECHNOL	0.30 %	\$1,248.68	1.800
2nd Half Due (05/31/25)		206,152.92		ELEMENTARY BUILDIN	0.20 %	\$832.45	1.200
Total Bill			\$412,305.86	H. S. GENERAL	1.72 %	\$7,082.79	10.210
IF PAYING BY CREDIT CARD, PLEASE FILL OUT THE INFORMATION ON THE STUB. THERE IS A FEE TO PAY BY CREDIT CARD, SO PLEASE CALL FOR THE FEE.				* H. S. GENERAL VOTED	0.55 %	\$2,251.50	3.260
TAXES MAY BE PAID ON-LINE @ rosebudcountymt.gov				H. S. TRANSPORTATI	0.16 %	\$665.96	0.960
NOTICE: Property valuation staff may be visitng your property to conduct an on-site review for property tax purposes. You or your agent may want to be present. If you wish to make an appointment please call the local Department of Revenue office at 406-232-1295.				H. S. BUS DEPRECA	0.25 %	\$1,019.76	1.470
ATTENTION Property Tax Assistance Programs available to Property Taxpayers: These include Property Tax Assistance (MCA 15-6-305), Disabled or Deceased Veterans Residence Exemption (MCA 15-6-311), and Elderly Residential Property Tax Credit (MCA 15-30-2337-2341). For more information contact the MT Department of Revenue at 406-232-1295.				H. S. ADULT EDUCAT	0.23 %	\$929.57	1.340
Receipt Validation for 1st Half:	206,152.94			H. S. TECHNOLOGY	0.20 %	\$832.45	1.200
Penalty:				H. S. BUILDING RES	0.11 %	\$450.91	0.650
Interest:				TOTAL SCHOOL DISTRICT	7.25 %	\$29,885.07	43.080
Total:				STATE LEVY - UNIVER	1.01 %	\$4,162.27	6.000
Receipt Validation for 2nd Half:	206,152.92			COUNTYWIDE EDUCATIO	3.27 %	\$13,471.87	19.420
Penalty:				Total School	27.51 %	\$113,421.75	163.500
Interest:				County			
Total:				GENERAL	4.14 %	\$17,055.29	24.600
				WEED CONTROL	0.13 %	\$554.97	0.800
				COUNTY FAIR FUND	0.66 %	\$2,705.47	3.900
				LIBRARY	0.71 %	\$2,913.59	4.200
				AMBULANCE	0.86 %	\$3,537.93	5.100
				* ROSEBUD HEALTHCARE	0.91 %	\$3,732.17	5.380
				CEMETERY FUND	0.00 %	\$0.00	
				SENIOR CITIZENS	0.27 %	\$1,109.94	1.600
				PUBLIC SAFETY	4.61 %	\$19,000.74	27.390
				MUSEUM FUND	0.05 %	\$208.11	0.300
				PERMISSIVE COUNTY	1.85 %	\$7,630.82	11.000
				SHERIFF RETIREMENT	0.07 %	\$304.54	0.439
				Total County	14.26 %	\$58,763.57	84.709
				City			
				CITY OF COLSTRIP	28.91 %	\$119,200.36	171.830
				COLSTRIP LIGHTS	0.80 %	\$3,285.76	4.920
				Total City	29.71 %	\$122,486.12	176.750
				Other			
				COLSTRIP MEDICAL DI	2.70 %	\$11,113.25	16.020
				COLSTRIP PARKS	7.96 %	\$32,819.47	47.350
				* COLSTRIP MEDICAL VO	1.61 %	\$6,624.94	9.550
				COLSTRIP PARKS VOTE	0.50 %	\$2,081.13	3.000
				SOIL CONSERVATION D	0.24 %	\$997.63	1.450
				Total Other	13.01 %	\$53,626.42	77.960
				Fees			
				CITY OF COLSTRIP RE	15.52 %	\$64,008.00	93.000
				Total Fees	15.52 %	\$64,008.00	93.000
				Total Bill	100.00 %	\$412,305.86	504.919

Total if both halves paid: 412,305.86

Total if both halves paid: 412,305.86



Name TALEN MONTANA LLC
600 HAMILTON ST STE 600
5164

Name TALEN MONTANA LLC
600 HAMILTON ST STE 600
5164

Due 206,152.94 11/30/24

Due 206,152.92 05/31/25

Return this stub with payment to:
 ROSEBUD COUNTY TREASURER
 KATHY FAHRENBRUCK TREASURER
 PO BOX 167
 FORSYTH, MT 59327

Return this stub with payment to:
 ROSEBUD COUNTY TREASURER
 KATHY FAHRENBRUCK TREASURER
 PO BOX 167
 FORSYTH, MT 59327

2024 REAL Property Tax Statement

ROSEBUD COUNTY TREASURER
KATHY FAHRENBRUCK TREASURER

10/22/24

Wind

PO BOX 167

FORSYTH, MT 59327

Tax Payer	Property Description
CLEARWATER ENERGY RESOURCES 700 UNIVERSE BLVD JUNO BEACH FL 33408-2657	

Tax Payer	6004
School District	4 FORSYTH RURA
Taxable Value	289,249
Geo Code	5255-44-4-27-8C-AP

Tax Description	1st Half	2nd Half	Total Tax	Voted *	% of Tax	Tax Amount	Mill Levy
CENTRALLY ASSESSED PROP.	70,358.23	70,358.23	140,716.46				
N & E UNIVERSITY MILLS	867.75	867.74	1,735.49				
N & E STATE EQUALIZATION	5,784.98	5,784.98	11,569.96				
N & E GENERAL SCHOOL	4,772.61	4,772.61	9,545.22				
N & E HIGH SCHOOL	3,181.74	3,181.74	6,363.48				
1st Half Due (11/30/24)	84,965.31						
2nd Half Due (05/31/25)		84,965.30					
Total Bill			169,930.61				
IF PAYING BY CREDIT CARD, PLEASE FILL OUT THE INFORMATION ON THE STUB. THERE IS A FEE TO PAY BY CREDIT CARD, SO PLEASE CALL FOR THE FEE.							
TAXES MAY BE PAID ON-LINE @ rosebudcountymt.gov							
NOTICE: Property valuation staff may be visiting your property to conduct an on-site review for property tax purposes. You or your agent may want to be present. If you wish to make an appointment please call the local Department of Revenue office at 406-232-1295.							
ATTENTION Property Tax Assistance Programs available to Property Taxpayers: These include Property Tax Assistance (MCA 15-6-305), Disabled or Deceased Veterans Residence Exemption (MCA 15-6-311), and Elderly Residential Property Tax Credit (MCA 15-30-2337-2341). For more information contact the MT Department of Revenue at 406-232-1295.							
Receipt Validation for 1st Half:		84,965.31					
Penalty:							
Interest:							
Total:							
Receipt Validation for 2nd Half:		84,965.30					
Penalty:							
Interest:							
Total:							
				STATE SCHOOL LEVY	32.34 %	\$54,957.32	95.000
				School District Distribution			
				ELEMENTARY GENERAL	15.48 %	\$26,312.98	90.970
				ELEMENTARY TRANSP	2.40 %	\$4,086.49	13.610
				ELEMENTARY BUS DEP	1.55 %	\$2,636.26	8.780
				ELEMENTARY TUITION	0.65 %	\$1,098.93	3.660
				ELEMENTARY TECHNOL	1.24 %	\$2,101.82	7.000
				ELEMENTARY BUILDIN	0.35 %	\$601.65	2.080
				ELEMENTARY BUILDIN	0.24 %	\$399.79	2.640
				H. S. GENERAL	10.91 %	\$18,532.20	64.070
				H. S. TRANSPORTATI	2.24 %	\$3,812.30	13.180
				H. S. BUS DEPRECI	1.63 %	\$2,771.00	9.580
				H. S. ADULT EDUCAT	1.01 %	\$1,718.13	5.940
				H. S. TECHNOLOGY	1.10 %	\$1,865.65	6.450
				H. S. BUILDING RES	0.16 %	\$277.68	0.960
				H.S. BUILDING RESE	0.42 %	\$705.77	2.440
				TOTAL SCHOOL DISTRICT	39.38 %	\$66,920.65	231.360
				STATE LEVY - UNIVER	2.04 %	\$3,470.98	6.000
				COUNTYWIDE EDUCATIO	3.31 %	\$5,617.21	19.420
				Total School	77.07 %	\$130,966.16	351.780
				County			
				GENERAL	4.19 %	\$7,115.53	24.600
				ROAD	8.51 %	\$14,462.45	50.000
				WEED CONTROL	0.14 %	\$231.40	0.800
				COUNTY FAIR FUND	0.66 %	\$1,128.07	3.900
				LIBRARY	0.71 %	\$1,214.85	4.200
				AMBULANCE	0.87 %	\$1,475.17	5.100
				* ROSEBUD HEALTHCARE	0.92 %	\$1,556.16	5.380
				CEMETERY FUND	0.00 %	\$0.00	
				SENIOR CITIZENS	0.27 %	\$462.80	1.600
				PUBLIC SAFETY	4.66 %	\$7,922.53	27.390
				MUSEUM FUND	0.05 %	\$86.77	0.300
				PERMISSIVE COUNTY	1.87 %	\$3,181.74	11.000
				SHERIFF RETIREMENT	0.07 %	\$126.98	0.439
				Total County	22.92 %	\$38,964.45	134.709
				Total Bill	100.00 %	\$169,930.61	486.489

Total if both halves paid: 169,930.61

Total if both halves paid: 169,930.61



Name CLEARWATER ENERGY RESOURCES
700 UNIVERSE BLVD
6004

Name CLEARWATER ENERGY RESOURCES
700 UNIVERSE BLVD
6004

Due 84,965.31 11/30/24

Due 94,965.30 05/31/25

Return this stub with payment to:
ROSEBUD COUNTY TREASURER
KATHY FAHRENBRUCK TREASURER
PO BOX 167
FORSYTH, MT 59327

Return this stub with payment to:
ROSEBUD COUNTY TREASURER
KATHY FAHRENBRUCK TREASURER
PO BOX 167
FORSYTH, MT 59327

2024 REAL Property Tax Statement

ROSEBUD COUNTY TREASURER
KATHY FAHRENBRUCK TREASURER

10/22/24

Wind

PO BOX 167

FORSYTH, MT 59327

Tax Payer	Property Description
CLEARWATER ENERGY RESOURCES 700 UNIVERSE BLVD JUNO BEACH FL 33408-2657	

Tax Payer	6005
School District	13 COLSTRIP TOW
Taxable Value	1,052
Geo Code	5255-44-4-27-8C-AP

Tax Description	1st Half	2nd Half	Total Tax	Voted *	% of Tax	Tax Amount	Mill Levy
CENTRALLY ASSESSED PROP.	260.86	260.85	521.71				
N & E UNIVERSITY MILLS	3.16	3.15	6.31				
N & E STATE EQUALIZATION	21.02	21.02	42.04				
N & E GENERAL SCHOOL	17.34	17.34	34.68				
N & E HIGH SCHOOL	11.56	11.56	23.12				
1st Half Due (11/30/24)	313.94						
2nd Half Due (05/31/25)		313.92					
Total Bill			627.86				
<p>IF PAYING BY CREDIT CARD, PLEASE FILL OUT THE INFORMATION ON THE STUB. THERE IS A FEE TO PAY BY CREDIT CARD, SO PLEASE CALL FOR THE FEE.</p> <p>TAXES MAY BE PAID ON-LINE @ rosebudcountymt.gov</p> <p>NOTICE: Property valuation staff may be visitng your property to conduct an on-site review for property tax purposes. You or your agent may want to be present. If you wish to make an appointment please call the local Department of Revenue office at 406-232-1295.</p> <p>**ATTENTION** Property Tax Assistance Programs available to Property Taxpayers: These include Property Tax Assistance (MCA 15-6-305), Disabled or Deceased Veterans Residence Exemption (MCA 15-6-311), and Elderly Residential Property Tax Credit (MCA 15-30-2337-2341). For more information contact the MT Department of Revenue at 406-232-1295.</p>							
Receipt Validation for 1st Half:		313.94					
Penalty:							
Interest:							
Total:							
Receipt Validation for 2nd Half:		313.92					
Penalty:							
Interest:							
Total:							
				STATE SCHOOL LEVY	31.82 %	\$199.78	95.000
				School District Distribution			
				ELEMENTARY GENERAL	1.61 %	\$10.06	9.560
				* ELEMENTARY GENERAL	1.66 %	\$10.44	9.920
				ELEMENTARY TRANSP	0.25 %	\$1.59	1.510
				ELEMENTARY TECHNOL	0.30 %	\$1.89	1.800
				ELEMENTARY BUILDIN	0.20 %	\$1.26	1.200
				H. S. GENERAL	1.71 %	\$10.74	10.210
				* H.S. GENERAL VOTED	0.55 %	\$3.43	3.260
				H. S. TRANSPORTATI	0.16 %	\$1.01	0.960
				H. S. BUS DEPRECIA	0.25 %	\$1.55	1.470
				H. S. ADULT EDUCAT	0.22 %	\$1.41	1.340
				H. S. TECHNOLOGY	0.20 %	\$1.26	1.200
				H. S. BUILDING RES	0.11 %	\$0.68	0.650
				TOTAL SCHOOL DISTRICT	7.22 %	\$45.32	43.080
				STATE LEVY - UNIVER	2.01 %	\$12.62	6.000
				COUNTYWIDE EDUCATIO	3.25 %	\$20.43	19.420
				Total School	44.30 %	\$278.15	163.500
				County			
				GENERAL	4.12 %	\$25.88	24.600
				WEED CONTROL	0.13 %	\$0.84	0.800
				COUNTY FAIR FUND	0.65 %	\$4.10	3.900
				LIBRARY	0.70 %	\$4.42	4.200
				AMBULANCE	0.86 %	\$5.37	5.100
				* ROSEBUD HEALTHCARE	0.90 %	\$5.66	5.380
				CEMETERY FUND	0.00 %	\$0.00	
				SENIOR CITIZENS	0.27 %	\$1.68	1.600
				PUBLIC SAFETY	4.59 %	\$28.81	27.390
				MUSEUM FUND	0.05 %	\$0.32	0.300
				PERMISSIVE COUNTY	1.84 %	\$11.57	11.000
				SHERIFF RETIREMENT	0.07 %	\$0.46	0.439
				Total County	14.18 %	\$89.11	84.709
				City			
				CITY OF COLSTRIP	28.79 %	\$180.77	171.830
				Total City	28.79 %	\$180.77	171.830
				Other			
				COLSTRIP MEDICAL DI	2.68 %	\$16.85	16.020
				COLSTRIP PARKS	7.93 %	\$49.77	47.310
				* COLSTRIP MEDICAL VO	1.60 %	\$10.05	9.550
				* COLSTRIP PARKS VOTE	0.50 %	\$3.16	3.000
				Total Other	12.71 %	\$79.83	75.880
				Total Bill	100.00 %	\$627.86	495.919

Total if both halves paid: 627.86

Total if both halves paid: 627.86



Name CLEARWATER ENERGY RESOURCES
700 UNIVERSE BLVD
6005

Name CLEARWATER ENERGY RESOURCES
700 UNIVERSE BLVD
6005

Due 313.94 11/30/24

Due 313.92 05/31/25

Return this stub with payment to:
ROSEBUD COUNTY TREASURER
KATHY FAHRENBRUCK TREASURER
PO BOX 167
FORSYTH, MT 59327

Return this stub with payment to:
ROSEBUD COUNTY TREASURER
KATHY FAHRENBRUCK TREASURER
PO BOX 167
FORSYTH, MT 59327

2024 REAL Property Tax Statement

ROSEBUD COUNTY TREASURER
KATHY FAHRENBRUCK TREASURER
PO BOX 167
FORSYTH, MT 59327

10/22/24

Wind

Tax Payer	Property Description
CLEARWATER ENERGY RESOURCES 700 UNIVERSE BLVD JUNO BEACH FL 33408-2657	

Tax Payer 6006
School District 19A COLSTRIP IND
Taxable Value 21,614
Geo Code 5255-44-4-27-8C-AP

Tax Description	1st Half	2nd Half	Total Tax	Voted *	% of Tax	Tax Amount	Mill Levy
CENTRALLY ASSESSED PROP.	4,042.78	4,042.78	8,085.56				
N & E UNIVERSITY MILLS	64.84	64.84	129.68				
N & E STATE BOUALIZATION	432.26	432.26	864.52				
N & E GENERAL SCHOOL	356.62	356.61	713.23				
N & E HIGH SCHOOL	237.75	237.74	475.49				
1st Half Due (11/30/24)	5,134.25						
2nd Half Due (05/31/25)		5,134.23					
Total Bill			10,268.48				
<p>IF PAYING BY CREDIT CARD, PLEASE FILL OUT THE INFORMATION ON THE STUB, THERE IS A FEE TO PAY BY CREDIT CARD, SO PLEASE CALL FOR THE FEE.</p> <p>TAXES MAY BE PAID ON-LINE @ rosebudcountymt.gov</p> <p>NOTICE: Property valuation staff may be visitng your property to conduct an on-site review for property tax purposes. You or your agent may want to be present. If you wish to make an appointment please call the local Department of Revenue office at 406-232-1295.</p> <p>**ATTENTION** Property Tax Assistance Programs available to Property Taxpayers: These include Property Tax Assistance (MCA 15-6-305), Disabled or Deceased Veterans Residence Exemption (MCA 15-6-311), and Elderly Residential Property Tax Credit (MCA 15-30-2337-2341). For more information contact the MT Department of Revenue at 406-232-1295.</p>							
STATE SCHOOL LEVY				39.99 %		\$4,106.57	95.000
School District Distribution							
ELEMENTARY GENERAL				2.01 %		\$206.63	9.560
* ELEMENTARY GENERAL				2.09 %		\$214.41	9.920
ELEMENTARY TRANSPD				0.32 %		\$32.64	1.510
ELEMENTARY TECHNOL				0.38 %		\$38.91	1.800
ELEMENTARY BUILDIN				0.25 %		\$25.93	1.200
H. S. GENERAL				2.15 %		\$220.68	10.210
* H.S. GENERAL VOTED				0.69 %		\$70.46	3.260
H. S. TRANSPORTATI				0.20 %		\$20.75	0.960
H. S. BUS DEPRECIAT				0.31 %		\$31.77	1.470
H. S. ADULT EDUCAT				0.28 %		\$28.96	1.340
H. S. TECHNOLOGY				0.25 %		\$25.94	1.200
H. S. BUILDING RES				0.14 %		\$14.05	0.650
TOTAL SCHOOL DISTRICT				9.07 %		\$931.13	43.080
STATE LEVY - UNIVER				2.53 %		\$259.36	6.000
COUNTYWIDE EDUCATIO				4.09 %		\$419.74	19.420
Total School				55.68 %		\$5,716.80	163.500
County GENERAL				5.18 %		\$531.73	24.600
ROAD				10.52 %		\$1,080.70	50.000
WEED CONTROL				0.17 %		\$17.29	0.800
COUNTY FAIR FUND				0.82 %		\$84.29	3.900
LIBRARY				0.88 %		\$90.78	4.200
AMBULANCE				1.07 %		\$110.23	5.100
* ROSEBUD HEALTHCARE				1.13 %		\$116.28	5.380
CEMETERY FUND				0.00 %		\$0.00	
SENIOR CITIZENS				0.34 %		\$34.58	1.600
PUBLIC SAFETY				5.77 %		\$592.01	27.390
MUSEUM FUND				0.06 %		\$6.48	0.300
PERMISSIVE COUNTY				2.32 %		\$237.75	11.000
SHERIFF RETIREMENT				0.09 %		\$9.49	0.439
Total County				28.35 %		\$2,911.61	134.709
Other							
COLSTRIP MEDICAL DI				3.37 %		\$345.26	16.020
COLSTRIP PARKS				9.96 %		\$1,022.56	47.310
* COLSTRIP MEDICAL VO				2.01 %		\$206.41	9.550
+ COLSTRIP PARKS VOTE				0.63 %		\$64.84	3.000
Total Other				15.97 %		\$1,640.07	75.880
Total Bill				100.00 %		\$10,268.48	374.089

Receipt Validation for 1st Half: 5,134.25
 Penalty:
 Interest:
 Total:
 Receipt Validation for 2nd Half: 5,134.23
 Penalty:
 Interest:
 Total:

Total if both halves paid: 10,268.48

Total if both halves paid: 10,268.48



Name CLEARWATER ENERGY RESOURCES
700 UNIVERSE BLVD
6006

Name CLEARWATER ENERGY RESOURCES
700 UNIVERSE BLVD
6006

Due 5,134.25 11/30/24

Due 5,134.23 05/31/25

Return this stub with payment to:
ROSEBUD COUNTY TREASURER
KATHY FAHRENBRUCK TREASURER
PO BOX 167
FORSYTH, MT 59327

Return this stub with payment to:
ROSEBUD COUNTY TREASURER
KATHY FAHRENBRUCK TREASURER
PO BOX 167
FORSYTH, MT 59327

Wind

2024 REAL Property Tax Statement

ROSEBUD COUNTY TREASURER
KATHY FAHRENBRUCK TREASURER
PO BOX 167

10/22/24

FORSYTH, MT 59327

Tax Payer	Property Description
CLEARWATER WIND 1 LLC 700 UNIVERSE BLVD JUNO BEACH FL 33408-2657	

Tax Payer 6012
School District 12 ROSEBUD
Taxable Value 3,831,407
Geo Code 7120-48-5-27-9C-AP

Tax Description	1st Half	2nd Half	Total Tax	Voted *	% of Tax	Tax Amount	Mill Levy
-----------------	----------	----------	-----------	---------	----------	------------	-----------

CENTRALLY ASSESSED PROP.	620,532.76	620,532.76	1241,065.52				
N & E UNIVERSITY MILLS	11,494.22	11,494.21	22,988.43				
N & E STATE EQUALIZATION	76,628.12	76,628.12	153,256.24				
N & E GENERAL SCHOOL	63,218.20	63,218.20	126,436.40				
N & E HIGH SCHOOL	42,145.47	42,145.46	84,290.93				

1st Half Due (11/30/24)	814,018.77						
2nd Half Due (05/31/25)		814,018.75					
Total Bill			1,628,037.52				

IF PAYING BY CREDIT CARD, PLEASE FILL OUT THE INFORMATION ON THE STUB. THERE IS A FEE TO PAY BY CREDIT CARD, SO PLEASE CALL FOR THE FEE.

TAXES MAY BE PAID ON-LINE @ rosebudcountymt.gov

NOTICE: Property valuation staff may be visiting your property to conduct an on-site review for property tax purposes. You or your agent may want to be present. If you wish to make an appointment please call the local Department of Revenue office at 406-232-1295.

****ATTENTION**** Property Tax Assistance Programs available to Property Taxpayers: These include Property Tax Assistance (MCA 15-6-305), Disabled or Deceased Veterans Residence Exemption (MCA 15-6-311), and Elderly Residential Property Tax Credit (MCA 15-30-2337-2341). For more information contact the MT Department of Revenue at 406-232-1295.

STATE SCHOOL LEVY	44.71 %	\$727,967.23	95.000
School District Distribution			
H. S. GENERAL	10.87 %	\$176,896.03	46.170
H. S. TRANSPORTATI	3.72 %	\$60,497.87	15.790
H. S. TECHNOLOGY	1.08 %	\$17,624.42	4.600
H. S. BUILDING RES	0.52 %	\$8,544.17	2.230
TOTAL SCHOOL DISTRICT	16.19 %	\$263,562.49	68.790
STATE LEVY - UNIVER	2.82 %	\$45,976.87	6.000
COUNTYWIDE EDUCATIO	4.57 %	\$74,405.93	19.420
Total School	68.29 %	\$1,111,912.52	189.210
County			
GENERAL	5.79 %	\$94,252.59	24.600
ROAD	11.77 %	\$191,570.35	50.000
WEED CONTROL	0.19 %	\$3,065.13	0.800
COUNTY FAIR FUND	0.92 %	\$14,942.49	3.900
LIBRARY	0.99 %	\$16,091.91	4.200
AMBULANCE	1.20 %	\$19,540.18	5.100
* ROSEBUD HEALTHCARE	1.27 %	\$20,612.97	5.380
CEMETERY FUND	0.00 %	\$0.00	
SENIOR CITIZENS	0.38 %	\$6,130.25	1.600
PUBLIC SAFETY	6.45 %	\$104,942.24	27.390
MUSEUM FUND	0.07 %	\$1,149.42	0.300
PERMISSIVE COUNTY	2.59 %	\$42,145.48	11.000
SHERIFF RETIREMENT	0.10 %	\$1,681.99	0.439
Total County	31.72 %	\$516,125.00	134.709
Total Bill	100.00 %	\$1,628,037.52	323.919

Receipt Validation for 1st Half:	814,018.77
Penalty:	
Interest:	
Total:	
Receipt Validation for 2nd Half:	814,018.75
Penalty:	
Interest:	
Total:	

Total if both halves paid: 1,628,037.52

Total if both halves paid: 1,628,037.52



Name CLEARWATER WIND 1 LLC
700 UNIVERSE BLVD
6012

Name CLEARWATER WIND 1 LLC
700 UNIVERSE BLVD
6012

Due 814,018.77 11/30/24

Due 814,018.75 05/31/25

Return this stub with payment to:
ROSEBUD COUNTY TREASURER
KATHY FAHRENBRUCK TREASURER
PO BOX 167
FORSYTH, MT 59327

Return this stub with payment to:
ROSEBUD COUNTY TREASURER
KATHY FAHRENBRUCK TREASURER
PO BOX 167
FORSYTH, MT 59327

Wind

2024 REAL Property Tax Statement

ROSEBUD COUNTY TREASURER
KATHY FAHRENBRUCK TREASURER

10/22/24

PO BOX 167

FORSYTH, MT 59327

Table with 2 columns: Tax Payer, Property Description. Tax Payer: CLEARWATER ENERGY RESOURCES, 700 UNIVERSE BLVD, JUNO BEACH FL 33408-2657.

Table with 2 columns: Tax Payer, 6021; School District 19 COLSTRIP RUR; Taxable Value 660,080; Geo Code 5255-44-4-27-8C-AP.

Main tax statement table with columns: Tax Description, 1st Half, 2nd Half, Total Tax, Voted *, % of Tax, Tax Amount, Mill Levy. Includes sub-totals for 1st and 2nd half due, total bill, and a detailed breakdown of school district taxes.

IF PAYING BY CREDIT CARD, PLEASE FILL OUT THE INFORMATION ON THE STUB. THERE IS A FEE TO PAY BY CREDIT CARD, SO PLEASE CALL FOR THE FEE.

TAXES MAY BE PAID ON-LINE @ rosebudcountymt.gov

NOTICE: Property valuation staff may be visiting your property to conduct an on-site review for property tax purposes. You or your agent may want to be present. If you wish to make an appointment please call the local Department of Revenue office at 406-232-1295.

ATTENTION Property Tax Assistance Programs available to Property Taxpayers: These include Property Tax Assistance (MCA 15-6-305), Disabled or Deceased Veterans Residence Exemption (MCA 15-6-311), and Elderly Residential Property Tax Credit (MCA 15-30-2337-2341). For more information contact the MT Department of Revenue at 406-232-1295.

Total if both halves paid: 263,509.78

Total if both halves paid: 263,509.78



Name CLEARWATER ENERGY RESOURCES
700 UNIVERSE BLVD
6021

Name CLEARWATER ENERGY RESOURCES
700 UNIVERSE BLVD
6021

Due 131,754.89 11/30/24

Due 131,754.89 05/31/25

Return this stub with payment to:
ROSEBUD COUNTY TREASURER
KATHY FAHRENBRUCK TREASURER
PO BOX 167
FORSYTH, MT 59327

Return this stub with payment to:
ROSEBUD COUNTY TREASURER
KATHY FAHRENBRUCK TREASURER
PO BOX 167
FORSYTH, MT 59327

2024 REAL Property Tax Statement

ROSEBUD COUNTY TREASURER
KATHY FAHRENBRUCK TREASURER
PO BOX 167

10/22/24

Wind

FORSYTH, MT 59327

Tax Payer	Property Description
CLEARWATER WIND II LLC 700 UNIVERSE BLVD JUNO BEACH FL 33408-2657	

Tax Payer 6022
School District 12 ROSEBUD
Taxable Value 2,250,658
Geo Code 7172-14-2-28-0C-AP

Tax Description	1st Half	2nd Half	Total Tax	Voted *	% of Tax	Tax Amount	Mill Levy
CENTRALLY ASSESSED PROP.	364,515.45	364,515.44	729,030.89				
N & E UNIVERSITY MILLS	6,751.98	6,751.97	13,503.95				
N & E STATE EQUALIZATION	45,013.16	45,013.16	90,026.32				
N & E GENERAL SCHOOL	37,135.86	37,135.85	74,271.71				
N & E HIGH SCHOOL	24,757.24	24,757.24	49,514.48				
1st Half Due (11/30/24)	478,173.69						
2nd Half Due (05/31/25)		478,173.66					
Total Bill			956,347.35				
<p>IF PAYING BY CREDIT CARD, PLEASE FILL OUT THE INFORMATION ON THE STUB. THERE IS A FEE TO PAY BY CREDIT CARD, SO PLEASE CALL FOR THE FEE.</p> <p>TAXES MAY BE PAID ON-LINE @ rosebudcountymt.gov</p> <p>NOTICE: Property valuation staff may be visiting your property to conduct an on-site review for property tax purposes. You or your agent may want to be present. If you wish to make an appointment please call the local Department of Revenue office at 406-232-1295.</p> <p>**ATTENTION** Property Tax Assistance Programs available to Property Taxpayers: These include Property Tax Assistance (MCA 15-6-305), Disabled or Deceased Veterans Residence Exemption (MCA 15-6-311), and Elderly Residential Property Tax Credit (MCA 15-30-2337-2341). For more information contact the MT Department of Revenue at 406-232-1295.</p>							
				STATE SCHOOL LEVY	44.71 %	\$427,625.02	95.000
				School District Distribution			
				H. S. GENERAL	10.87 %	\$103,912.86	46.170
				H. S. TRANSPORTATI	3.72 %	\$35,537.86	15.790
				H. S. TECHNOLOGY	1.08 %	\$10,353.00	4.600
				H. S. BUILDING RES	0.52 %	\$5,019.04	2.230
				TOTAL SCHOOL DISTRICT	16.19 %	\$154,822.76	68.790
				STATE LEVY - UNIVER	2.82 %	\$27,007.90	6.000
				COUNTYWIDE EDUCATIO	4.57 %	\$43,707.77	19.420
				Total School	68.29 %	\$653,163.45	189.210
				County			
				GENERAL	5.79 %	\$55,366.19	24.600
				ROAD	11.77 %	\$112,532.90	50.000
				WEED CONTROL	0.19 %	\$1,800.53	0.800
				COUNTY FAIR FUND	0.92 %	\$8,777.57	3.900
				LIBRARY	0.99 %	\$9,452.76	4.200
				AMBULANCE	1.20 %	\$11,478.36	5.100
				* ROSEBUD HEALTHCARE	1.27 %	\$12,108.54	5.380
				CEMETERY FUND	0.00 %	\$0.00	
				SENIOR CITIZENS	0.38 %	\$3,601.05	1.600
				PUBLIC SAFETY	6.45 %	\$61,645.52	27.390
				MUSEUM FUND	0.07 %	\$675.20	0.300
				PERMISSIVE COUNTY	2.59 %	\$24,757.24	11.000
				SHERIFF RETIREMENT	0.10 %	\$988.04	0.439
				Total County	31.72 %	\$303,183.90	134.709
				Total Bill	100.00 %	\$956,347.35	323.919

Receipt Validation for 1st Half: 478,173.69
 Penalty:
 Interest:
 Total:
 Receipt Validation for 2nd Half: 478,173.66
 Penalty:
 Interest:
 Total:

Total if both halves paid: 956,347.35



Name CLEARWATER WIND II LLC
 700 UNIVERSE BLVD
 6022

Due 478,173.69 11/30/24

Return this stub with payment to:
 ROSEBUD COUNTY TREASURER
 KATHY FAHRENBRUCK TREASURER
 PO BOX 167
 FORSYTH, MT 59327

Total if both halves paid: 956,347.35



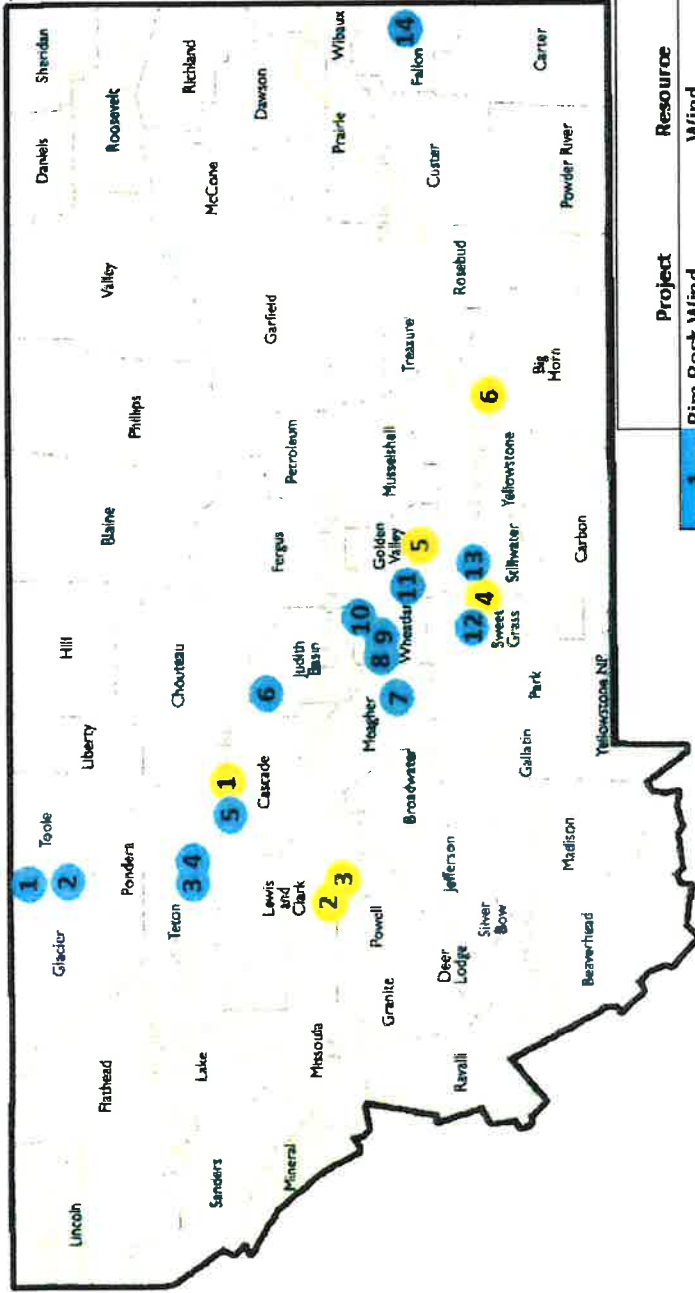
Name CLEARWATER WIND II LLC
 700 UNIVERSE BLVD
 6022

Due 478,173.66 05/31/25

Return this stub with payment to:
 ROSEBUD COUNTY TREASURER
 KATHY FAHRENBRUCK TREASURER
 PO BOX 167
 FORSYTH, MT 59327

Operating Wind and Solar Projects

*As of Dec 31, 2017



Project	Resource	MW	County	Year	\$ Invested (millions)
1	Rim Rock Wind	189	Glacier, Toole	2012	300
2	Glacier Wind I & II	210	Glacier, Toole	2008-9	550
3	Fairfield	10	Teton	2014	25
4	Greenfield Wind	25	Teton	2016	34
5	Clearwater Wind	9	Cascade	2006	15
6	Spion Kop Wind Farm	40	Judith Basin	2012	86
7	Gordon Butte Wind Farm	9.6	Meagher	2012	20
8	Martinsdale Colony	2.8	Wheatland	2007	5
9	Two Dot Wind	9.7	Wheatland	2014	21
10	Judith Gap	135	Wheatland	2005	203
11	Musselshell 1 & 2	20	Wheatland	2012	40
12	Big Timber	25	Sweet Grass	2017	31
13	Stillwater	80	Stillwater	2018	83
14	Diamond Willow I & II	30	Fallon	2008	45
1	Black Eagle	3	Cascade	2018	4
2	Great Divide	3	Lewis & Clark	2018	4
3	Green Meadow	3	Lewis & Clark	2017	4
4	Maggie	3	Golden Valley	2018	4
5	River Bend	2	Sweet Grass	2017	3
6	South Mills	3	Big Horn	2017	4