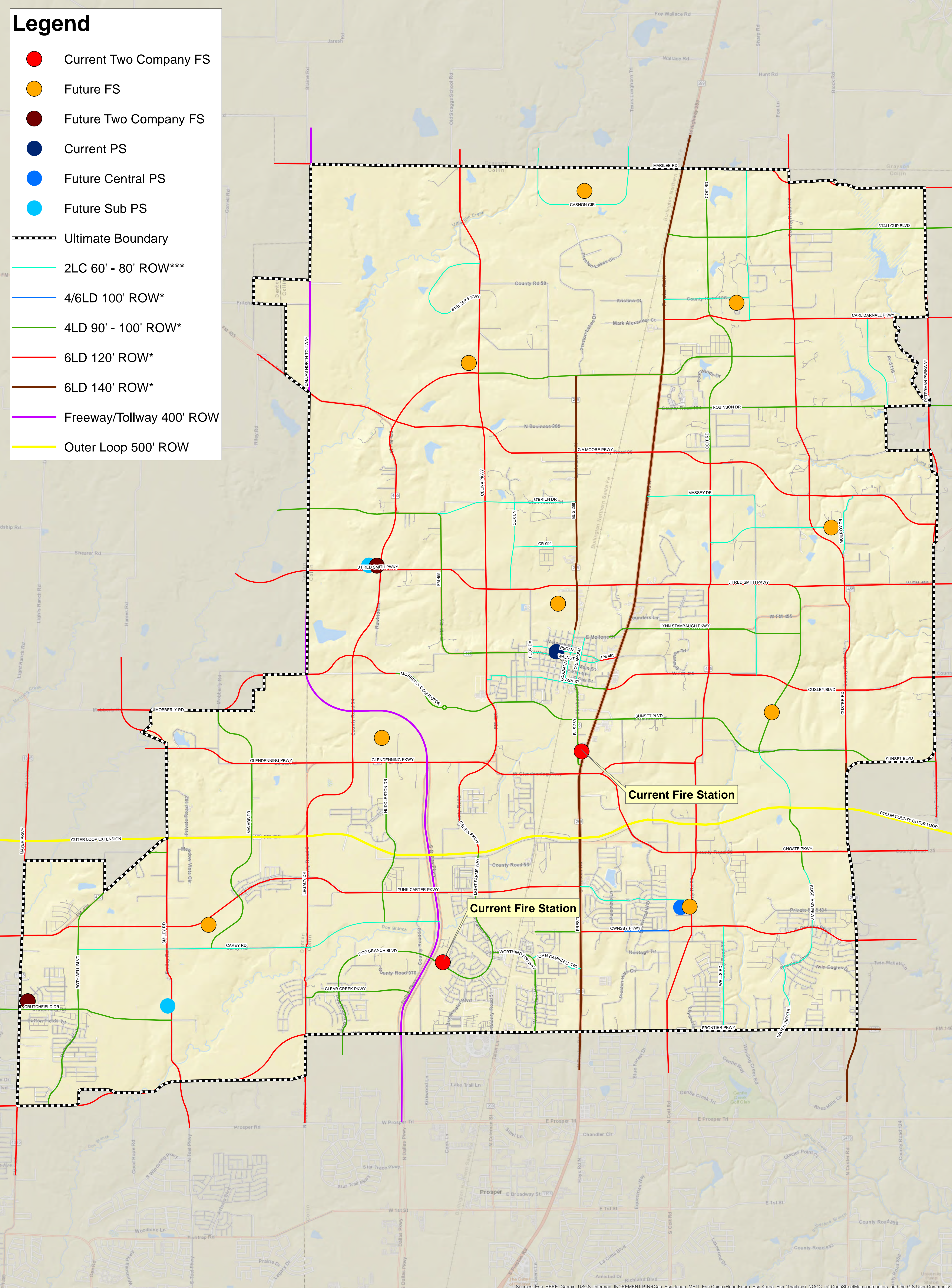


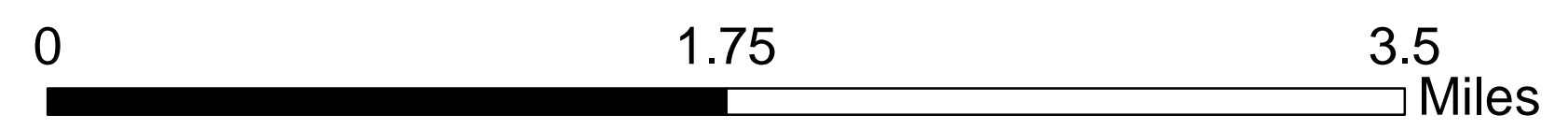

Legend

- Current Two Company FS
- Future FS
- Future Two Company FS
- Current PS
- Future Central PS
- Future Sub PS
- Ultimate Boundary
- 2LC 60' - 80' ROW***
- 4/6LD 100' ROW*
- 4LD 90' - 100' ROW*
- 6LD 120' ROW*
- 6LD 140' ROW*
- Freeway/Tollway 400' ROW
- Outer Loop 500' ROW



Current & Proposed Public Safety Facilities

Date: 8/30/2021



Sources: Esri, HERE, Garmin, USGS, Intermap, INCREMENT P, NRCan, Esri Japan, METI, Esri China (Hong Kong), Esri Korea, Esri (Thailand), NGCC, (c) OpenStreetMap contributors, and the GIS User Community