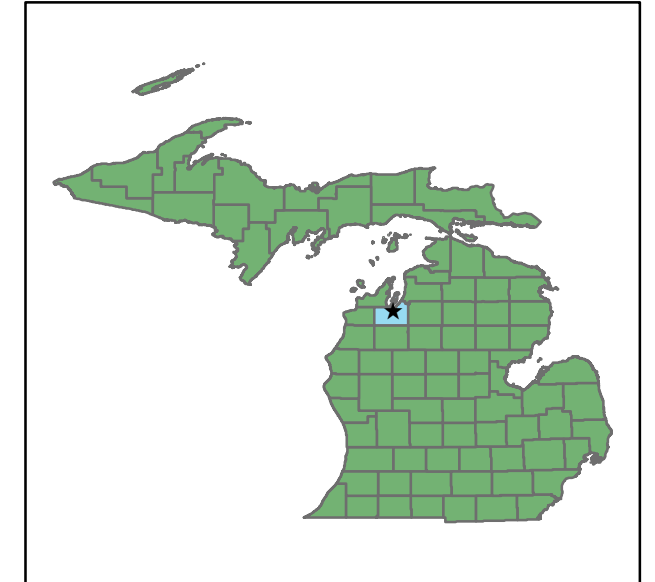




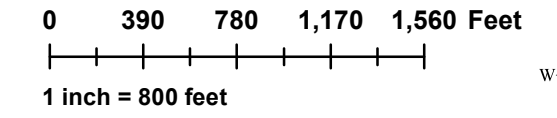
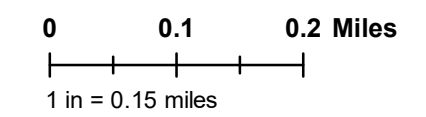
LEGEND

- VAS Well Locations
- Residential Wells
- Potential Source Areas
- Groundwater Flow Direction
- Township, Range, Section
- Roads



DATUM - NAD83
 PROJECTION: MICHIGAN GEOREF
 NORTHING AND EASTING COORDINATES (IN METERS)
 ARE IN CORNERS OF MAP

AERIAL PHOTO SOURCE: MICHIGAN IMAGERY



East Bay Township Area		
SITE ID 28000479		
TRAVERSE CITY, GRAND TRAVERSE COUNTY T27N R11W SECTION 12 & T27N R10W SECTION 7		
SITE MAP		
GEOLOGIST Brian Eustice Geological Services Section	 <small>MICHIGAN DEPARTMENT OF ENVIRONMENT, GREAT LAKES, AND ENERGY</small>	CREATION DATE October 2020
Remediation and Redevelopment Division		FIGURE 1