

ATLANTIC CITY'S FIVE-DAY FORECAST

TODAY



Windy; a thunderstorm around

S 10-20 mph

79° INLAND **63°**
62° SHORE **58°**

FRIDAY



A shower in the morning; cloudy

NNW 6-12 mph

68° INLAND **50°**
62° SHORE **48°**

SATURDAY



Cooler with a shower or two

E 7-14 mph

58° INLAND **52°**
51° SHORE **49°**

SUNDAY



High clouds; windy, warmer

SW 8-16 mph

81° INLAND **51°**
64° SHORE **50°**

MONDAY



An a.m. shower; some brightening

NW 6-12 mph

62° INLAND **39°**
55° SHORE **44°**

CONDITIONS TODAY

7 a.m. 10 a.m. 1 p.m. 4 p.m. 7 p.m.

RealFeel Temperature®

INLAND

49° **59°** **68°** **74°** **73°**

SHORE

41° **47°** **50°** **52°** **52°**

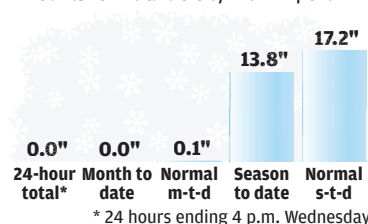
AccuWeather.com UV Index™

0 **1** **2** **2** **0**

The patented **AccuWeather.com RealFeel Temperature** is the only index that includes all the weather factors that play a role in how we perceive temperature, including the effects of wind, humidity, sunshine, precipitation, pressure, and elevation. The higher the **AccuWeather.com UV Index** number, the greater the need for eye and skin protection. **0-2** Low; **3-5** Moderate; **6-7** High; **8-10** Very High; **11+** Extreme.

SNOWFALL TRACKER

Amounts for Atlantic City Int'l Airport



AIR QUALITY TODAY

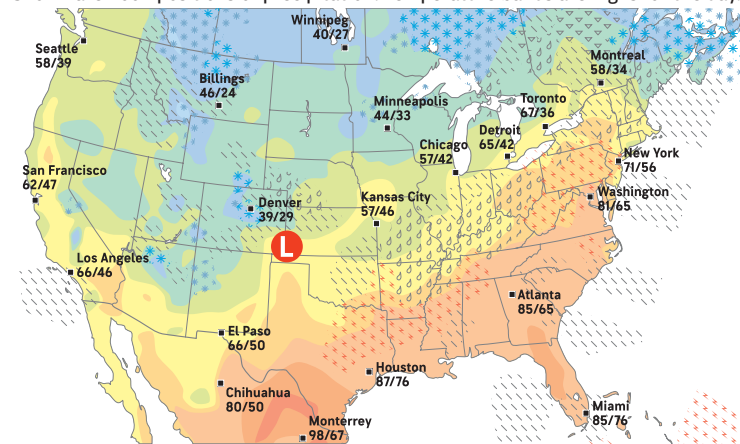
Forecast index based on presence of man-made particulates affecting aspects of human health.



Source: airnow.gov

NATIONAL FORECAST

Shown are noon positions of precipitation. Temperature bands are highs for the day.



-10s	-0s	0s	10s	20s	30s	40s	50s	60s	70s	80s	90s	100s	110s
------	-----	----	-----	-----	-----	-----	-----	-----	-----	-----	-----	------	------

Cold front Warm front Stationary front Showers T-storms Rain Flurries Snow Ice

National Forecast: Rounds of severe thunderstorms are anticipated today from central Texas to the Northeast. Some of the storms will bring damaging winds, hail and perhaps a few tornadoes. A broadening threat from flash flooding will stretch from Arkansas to Ohio. As warmth builds in the Southeast, chilly air is forecast to remain in much of the West.

City	Today Hi/Lo/W	Friday Hi/Lo/W	City	Today Hi/Lo/W	Friday Hi/Lo/W
Albany	71/45/r	64/39/pc	Minneapolis	44/33/c	51/33/c
Albuquerque	54/37/s	55/38/pc	Nashville	77/69/t	83/71/r
Anchorage	52/37/s	47/36/pc	New Orleans	85/76/sh	85/75/t
Atlanta	85/65/pc	88/64/pc	New York City	71/56/t	65/48/c
Billings	46/24/c	38/25/c	Oklahoma City	62/49/sh	59/46/r
Birmingham	87/69/pc	86/68/c	Omaha	59/42/c	55/33/c
Boise	54/30/c	58/36/pc	Orlando	90/69/pc	90/67/s
Boston	61/53/r	63/42/pc	Philadelphia	77/59/t	63/52/c
Buffalo	62/39/r	52/43/pc	Phoenix	70/54/s	73/54/pc
Charleston, WV	75/58/t	70/61/r	Pittsburgh	74/49/t	61/56/sh
Chicago	57/42/pc	53/42/c	Portland, ME	51/44/r	57/34/pc
Cincinnati	68/53/r	63/58/r	Portland, OR	58/38/c	68/44/s
Dallas	72/60/t	70/55/t	Rapid City	51/32/c	39/20/pc
Denver	39/29/sn	38/23/sn	St. Louis	61/50/r	60/49/r
Detroit	65/42/pc	54/42/c	Salt Lake City	50/32/pc	52/34/pc
El Paso	66/50/pc	64/47/pc	San Antonio	91/74/pc	89/66/t
Houston	87/76/pc	86/76/t	San Diego	63/48/sh	66/48/s
Kansas City	57/46/sh	51/41/sh	San Francisco	62/47/s	66/49/s
Las Vegas	62/48/pc	69/52/s	Seattle	58/39/pc	65/42/s
Little Rock	68/64/t	83/70/t	Tampa	91/73/s	91/72/s
Los Angeles	66/46/pc	67/48/s	Trenton	74/55/t	62/46/c
Miami	85/76/pc	86/76/sh	Washington, DC	81/65/t	70/56/t

W-weather, s-sunny, pc-partly cloudy, c-cloudy, sh-showers, i-ice, r-rain, t-thunderstorms, sf-snow flurries, sn-snow

State Extremes

Wednesday for New Jersey

High: 55° in Millville

Low: 26° in Toms River

National Extremes

Wednesday for the 48 contiguous states

High: 104° in Laredo, TX

Low: 2° in Meeker, CO

ALMANAC

Atlantic City International Airport through 4 p.m. Wednesday

Temperature

High/low	52°/29°
Normal high/low	58°/37°
Record high	89° in 1967
Record low	23° in 2019

Precipitation

24-hour total	0.00
Month to date/normal	0.28"/0.25"
Year to date/normal	10.01"/11.38"
Record this date	1.45" in 2005

Heating Degree Days

Degree days are an indicator of energy needs. The more the total degree days, the more energy is necessary to heat.

Wednesday	24
Month to date/normal	42/35
Since July 1/normal	3941/4177

Skywatch

	Rise	Set
Sun	6:39 a.m.	7:24 p.m.
Moon	10:02 a.m.	1:09 a.m.

First Quarter Apr 4	Full Moon Apr 12	Last Quarter Apr 20	New Moon Apr 27

MARINE

	Wave height	Wave period	Water temperature
--	-------------	-------------	-------------------

Ship Bottom **7 ft.** **6 sec.** **47°**
Wind SSW 20-30 mph today. Seas 5-9 feet. Visibility less than 2 miles in an afternoon thunderstorm.

Atlantic City **7 ft.** **6 sec.** **48°**
Wind SSW 25-35 mph today. Seas 5-9 feet. Visibility less than 2 miles in an afternoon thunderstorm.

Cape May **5 ft.** **6 sec.** **52°**
Wind S 12-25 mph today. Seas 4-7 feet. Visibility clear to the horizon.

Delaware Bay **5 ft.** **6 sec.** **52°**
Wind S 15-25 mph today. Seas 4-7 feet. Visibility generally clear.

TIDES

	Today High	Today Low	Friday High	Friday Low
--	------------	-----------	-------------	------------

Barneget Inlet
12:00 am 6:53 am 1:00 am 7:59 am
12:41 pm 6:46 pm 1:45 pm 7:52 pm

Great Bay, Shooting Thorefare
1:01 am 7:27 am 2:00 am 8:31 am
1:31 pm 7:18 pm 2:34 pm 8:22 pm

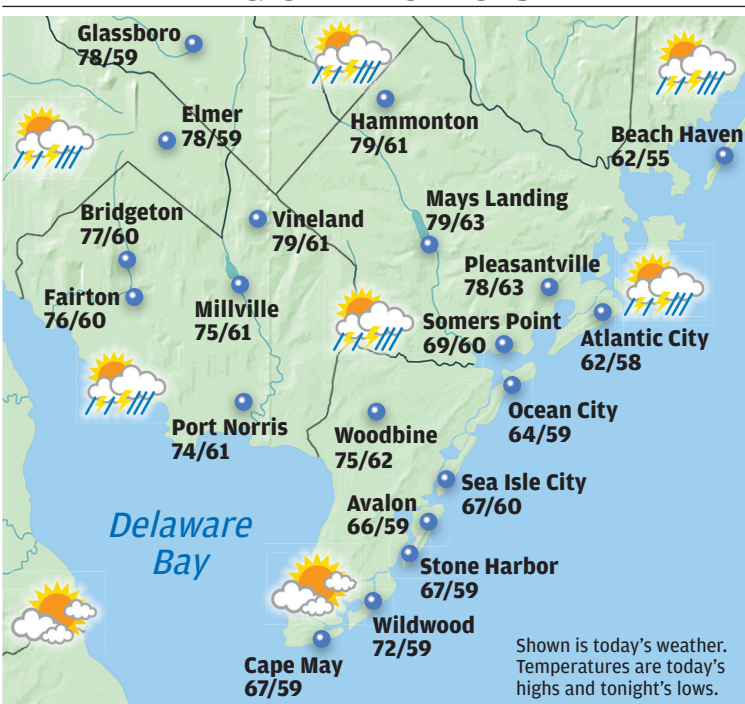
Atlantic City
12:25 pm 6:27 am 12:48 am 7:32 am
--- 6:19 pm 1:31 pm 7:23 pm

Pleasantville
12:47 am 8:04 am 1:48 am 9:09 am
1:25 pm 7:56 pm 2:31 pm 9:00 pm

Beesleys Point
12:42 am 7:59 am 1:43 am 9:04 am
1:20 pm 7:51 pm 2:26 pm 8:55 pm

Wildwood
12:26 pm 6:30 am 12:57 am 7:38 am
--- 6:22 pm 1:34 pm 7:29 pm

Fortescue
1:55 am 8:38 am 2:53 am 9:38 am
2:23 pm 8:43 pm 3:23 pm 9:45 pm



Shown is today's weather. Temperatures are today's highs and tonight's lows.



More online

Get the latest forecast for your region by aiming your smartphone camera at this code and tapping the link.