


# ATLANTIC CITY'S FIVE-DAY FORECAST

 **AccuWeather.** Get the AccuWeather app

**TODAY**



Windy; some sun, then clouds

WSW 10-20 mph

62°

INLAND

37°

57°

SHORE

41°

**WEDNESDAY**



A morning shower; cloudy, windy

WNW 10-20 mph

56°

INLAND

29°

52°

SHORE

33°

**THURSDAY**



Sunny and breezy

NW 10-20 mph

55°

INLAND


36°

53°

SHORE

42°

**FRIDAY**



Some sun; breezy in the p.m.

WSW 7-14 mph

62°

INLAND


51°

57°

SHORE

49°

**SATURDAY**



Breezy in the a.m.; partly sunny

WSW 8-16 mph

69°

INLAND

44°

63°

SHORE

49°

**CONDITIONS TODAY**

7 a.m. 10 a.m. 1 p.m. 4 p.m. 7 p.m.

**RealFeel Temperature®**

INLAND

36°

44°

56°

56°

49°

SHORE

33°

42°

50°

48°

43°

**AccuWeather.com UV Index™**

0

3

6

2

0

The patented **AccuWeather.com RealFeel Temperature** is the only index that includes all the weather factors that play a role in how we perceive temperature, including the effects of wind, humidity, sunshine, precipitation, pressure, and elevation. The higher the **AccuWeather.com UV Index** number, the greater the need for eye and skin protection. **0-2** Low; **3-5** Moderate; **6-7** High; **8-10** Very High; **11+** Extreme.

**SNOWFALL TRACKER**

Amounts for Atlantic City Int'l Airport

0.0"

24-hour total\*

0.0"

Month to date

2.0"

Normal m-t-d

13.8"

Season to date

16.9"

Normal s-t-d

\* 24 hours ending 4 p.m. Monday

**AIR QUALITY TODAY**

Forecast index based on presence of man-made particulates affecting aspects of human health.

Good

Moderate

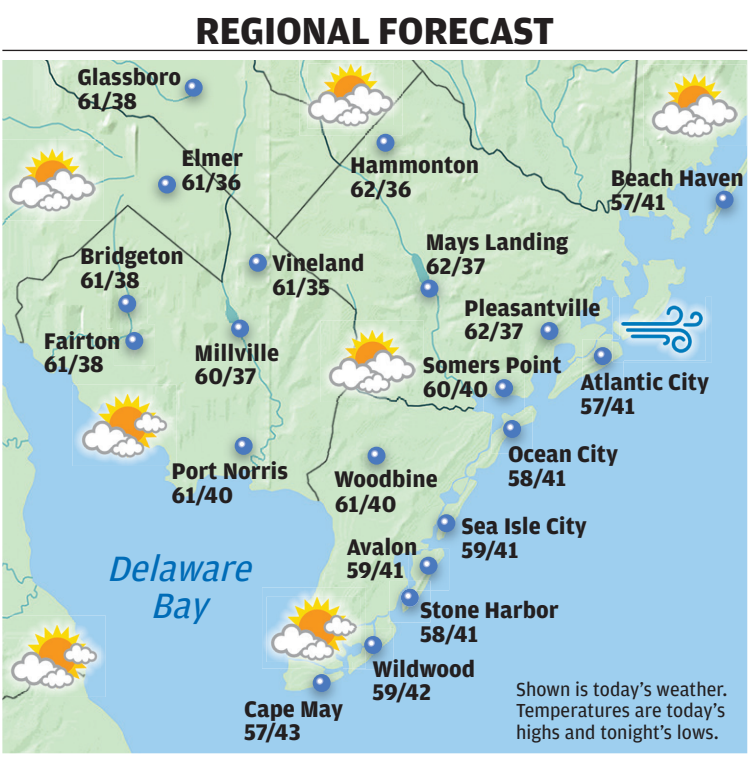
Unhealthy (sensitive)

Unhealthy

Very Unhealthy

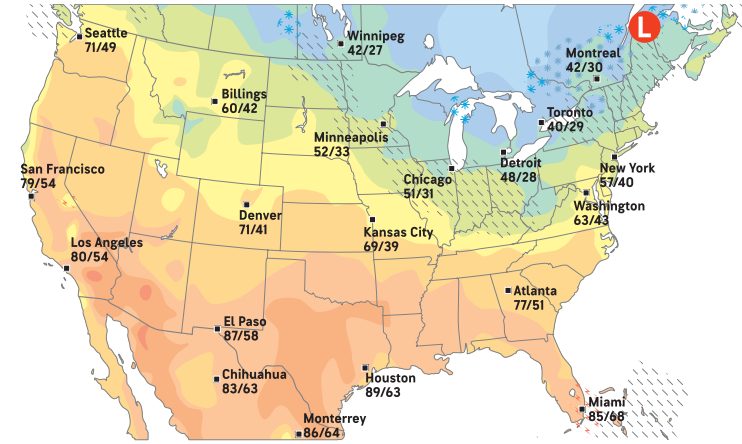
Hazardous

Source: airnow.gov



## NATIONAL FORECAST

Shown are noon positions of precipitation. Temperature bands are highs for the day.



-10s

-0s

0s

10s

20s

30s

40s

50s

60s

70s

80s

90s

100s

110s

Cold front

Warm front

Stationary front

Showers

T-storms

Rain

Flurries

Snow

Ice

**National Forecast:** Warm and mild conditions are expected across the West Coast, Plains and Southeast today, while the Northeast and Midwest will remain rather cool with rain and snow showers from Michigan to Maine. Showers will also develop across areas from North Dakota to Illinois and West Virginia. Warmth will build over the Southwest and Southeast.

City	Today			Wednesday		
	Hi	Lo	W	Hi	Lo	W
Albany	47	29	c	44	27	sn
Albuquerque	79	51	s	78	51	pc
Anchorage	43	32	pc	45	30	pc
Atlanta	77	51	s	72	45	s
Billings	60	42	pc	71	46	pc
Birmingham	78	47	pc	75	46	pc
Boise	77	48	s	82	54	pc
Boston	52	36	pc	49	32	c
Buffalo	38	29	c	35	26	sn
Charleston, WV	47	36	sh	51	31	pc
Chicago	51	31	pc	51	35	pc
Cincinnati	51	34	sh	51	33	c
Dallas	90	63	s	79	61	t
Denver	71	41	s	77	48	s
Detroit	48	28	pc	44	29	pc
El Paso	87	58	pc	80	57	c
Houston	89	63	pc	83	66	pc
Kansas City	69	39	c	65	48	pc
Las Vegas	88	63	s	89	65	pc
Little Rock	83	52	pc	77	51	s
Los Angeles	80	54	s	72	57	pc
Miami	85	68	t	84	67	pc
Minneapolis	52	33	c	54	38	pc
Nashville	71	43	pc	66	41	s
New Orleans	81	61	pc	81	64	pc
New York City	57	40	pc	51	34	pc
Oklahoma City	82	53	s	73	55	s
Omaha	66	32	pc	63	44	pc
Orlando	80	61	t	86	61	s
Philadelphia	60	40	pc	54	33	pc
Phoenix	100	69	s	94	68	c
Pittsburgh	54	32	pc	43	28	c
Portland, ME	49	30	pc	46	28	sn
Portland, OR	78	53	c	78	51	r
Rapid City	56	36	pc	72	38	pc
St. Louis	63	40	pc	65	48	s
Salt Lake City	70	46	s	77	56	c
San Antonio	91	62	pc	84	64	pc
San Diego	70	58	s	65	59	pc
San Francisco	79	54	s	65	53	c
Seattle	71	49	pc	71	48	r
Tampa	79	63	c	84	63	s
Trenton	58	34	pc	51	30	pc
Washington, DC	63	43	sh	57	37	pc

**W**-weather, **s**-sunny, **pc**-partly cloudy, **c**-cloudy, **sh**-showers, **i**-ice, **r**-rain, **t**-thunderstorms, **sf**-snow flurries, **sn**-snow

State Extremes		National Extremes	
Monday for New Jersey		Monday for the 48 contiguous states	
<b>High:</b> 58° in Cape May Airport		<b>High:</b> 97° in Thermal, CA	
<b>Low:</b> 37° in Andover		<b>Low:</b> 0° in Warroad, MN	

Forecasts and graphics provided by **AccuWeather.com** ©2025

## ALMANAC

Atlantic City International Airport through 4 p.m. Monday

**Temperature**

High/low	53°/42°
Normal high/low	55°/35°
Record high	77° in 1994
Record low	17° in 2014

**Precipitation**





24-hour total	0.61"
Month to date/normal	5.36"/3.56"
Year to date/normal	9.08"/10.17"
Record this date	1.82" in 2021

**Heating Degree Days**

Degree days are an indicator of energy needs. The more the total degree days, the more energy is necessary to heat.

Monday	17
Month to date/normal	463/563
Since July 1/normal	3819/4009

# Skywatch

	Rise	Set	
Sun	6:53 a.m.	7:15 p.m.	
Moon	4:56 a.m.	2:53 p.m.	
			
New Moon	First Quarter	Full Moon	Last Quarter
Mar 29	Apr 4	Apr 12	Apr 20

## MARINE

	Wave height	Wave period	Water temperature
Ship Bottom	4 ft.	7 sec.	44°
Wind WSW 10-20 mph today. Seas 3-5 feet. Visibility clear to the horizon.			

**Atlantic City**

4 ft.	7 sec.	45°
Wind WSW 10-20 mph today. Seas 3-5 feet. Visibility generally unrestricted.		

**Cape May**

3 ft.	6 sec.	48°
Wind WSW 8-16 mph today. Seas 2-4 feet. Visibility generally clear.		

**Delaware Bay**

3 ft.	6 sec.	49°
Wind WSW 8-16 mph today. Seas 2-4 feet. Visibility clear to the horizon.		

## TIDES

Today		Wednesday	
High	Low	High	Low
<b>Barneget Inlet</b>			
4:49 am	11:30 am	5:45 am	12:20 pm
5:25 pm	11:37 pm	6:16 pm	---
<b>Great Bay, Shooting Thorefare</b>			
5:48 am	12:08 pm	6:43 am	12:08 pm
6:20 pm	---	7:12 pm	12:57 pm
<b>Atlantic City</b>			
4:40 am	11:10 am	5:34 am	11:58 am
5:12 pm	11:10 pm	6:02 pm	---
<b>Pleasantville</b>			
5:40 am	12:47 pm	6:34 am	12:47 pm
6:12 pm	---	7:02 pm	1:35 pm
<b>Beesleys Point</b>			
5:35 am	12:42 pm	6:29 am	12:42 pm
6:07 pm	---	6:57 pm	1:30 pm
<b>Wildwood</b>			
4:51 am	11:18 am	5:44 am	12:07 pm
5:21 pm	11:16 pm	6:10 pm	---
<b>Fortescue</b>			
6:34 am	12:28 am	7:30 am	1:26 am
7:02 pm	1:19 pm	7:57 pm	2:09 pm



**More online**

Get the latest forecast for your region by aiming your smartphone camera at this code and tapping the link.