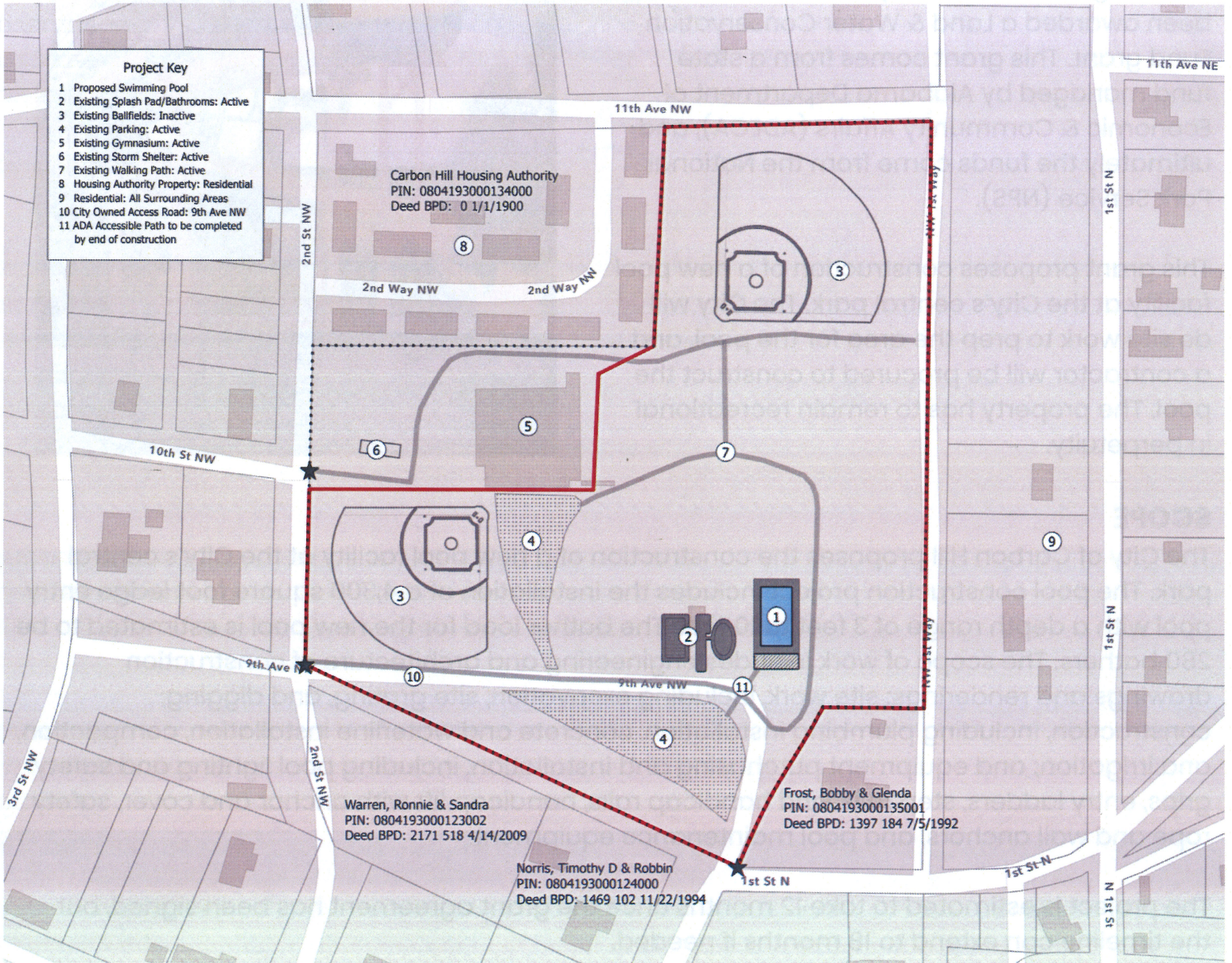







Carbon Hill LWCF Boundary Map

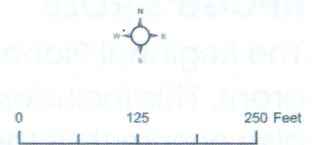


LWCF Project No. 24-LW-1098 (01-01098)

City of Carbon Hill
170 9th Avenue NW
Carbon Hill, AL 35549

Section 19, Township 13S, Range 9W
Latitude: 33° 53' 52.3248" N
Longitude: 87° 31' 26.3136" W
PIN: 0804193000135000
Deed BPD: BK 2387 PG 374-376
Date: 7/2/2014
Park Property: +/-15.29 Acres
LWCF Property: +/- 13.02 Acres

-  LWCF Boundary
-  Park Property Boundary
-  LWCF Facility Project
-  Area Parcels
-  Public Access Points



Map Date: January 21, 2025
Map Sources: RPCEB & Walker Co Tax Assessor
Not a formal survey