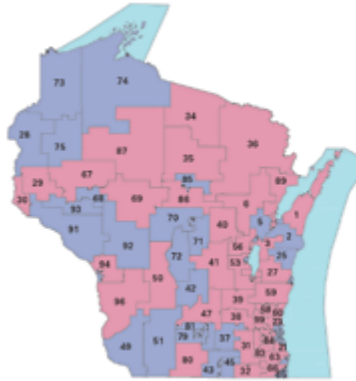
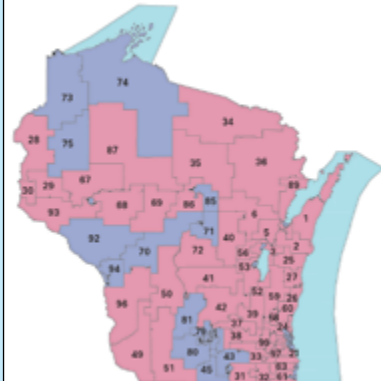


Impact of new legislative boundaries

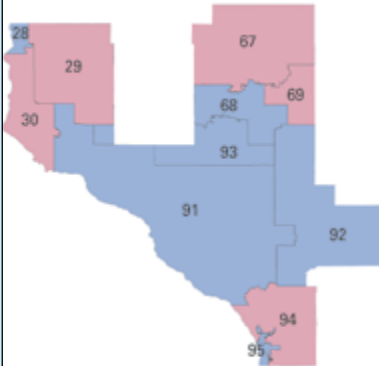
Prior Plan with 2008 General Election Results



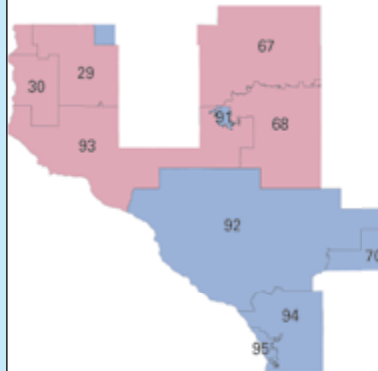
Current Plan with 2012 General Election Results



Prior Plan with 2008 General Election Results



Current Plan with 2012 General Election Results



BUFFALO, CHIPPEWA, EAU CLAIRE, JACKSON,
LA CROSSE, PEPIN, PIERCE,
ST CROIX, TREMPLEALEU COUNTIES

These maps, with red for state Assembly districts electing Republican candidates and blue for districts electing Democrats, show the dramatically different results before and after the Republican-controlled 2011 redistricting plan. A gerrymandering lawsuit filed in July by Democrats notes that the new boundaries helped the GOP win 60 of the Assembly's 99 seats in 2012 even though Democrats won a majority of votes cast statewide. The suit also points to the 91st Assembly District, which comprises almost the entire city of Eau Claire, as an example of packing as many Democrats as possible into one district to help make nearby districts safer for Republicans.