

WARBLER RIDGE

Just at the edge of the Wisconsin glacier's furthest southern reach lies the rolling ravines of Warbler Ridge Conservation Area. This 1000-acre area is a compilation of preserves owned and managed by Grand Prairie Friends. Warbler Ridge is part of an extensive forested corridor running along the Embarras River for more than eight miles from Charleston to Fox Ridge State Park.

Thanks to grant support from the Illinois Clean Energy Community Foundation and The Lumpkin Family Foundation, a meandering hiking trail passes through Warbler Ridge. Visitors are welcome to hike the 10 miles of trails with access trailheads and parking areas located at Bypass Road, Daileyville Road and 550N.



GRAND PRAIRIE FRIENDS

Grand Prairie Friends is a volunteer-driven, not-for-profit, conservation organization and land trust composed of people from many walks of life who share a commitment to protect and manage tallgrass prairie and woodlands.







GPF's mission is to preserve and restore natural communities in east-central Illinois and to promote an understanding and appreciation of natural resources. In addition to acquiring land to protect and manage, GPF also fulfills this mission by hosting a variety of volunteer workdays and educational outreach events.

LEARN, JOIN, VOLUNTEER, DONATE:
GRANDPRAIRIEFRIENDS.ORG






WARBLER RIDGE CONSERVATION AREA

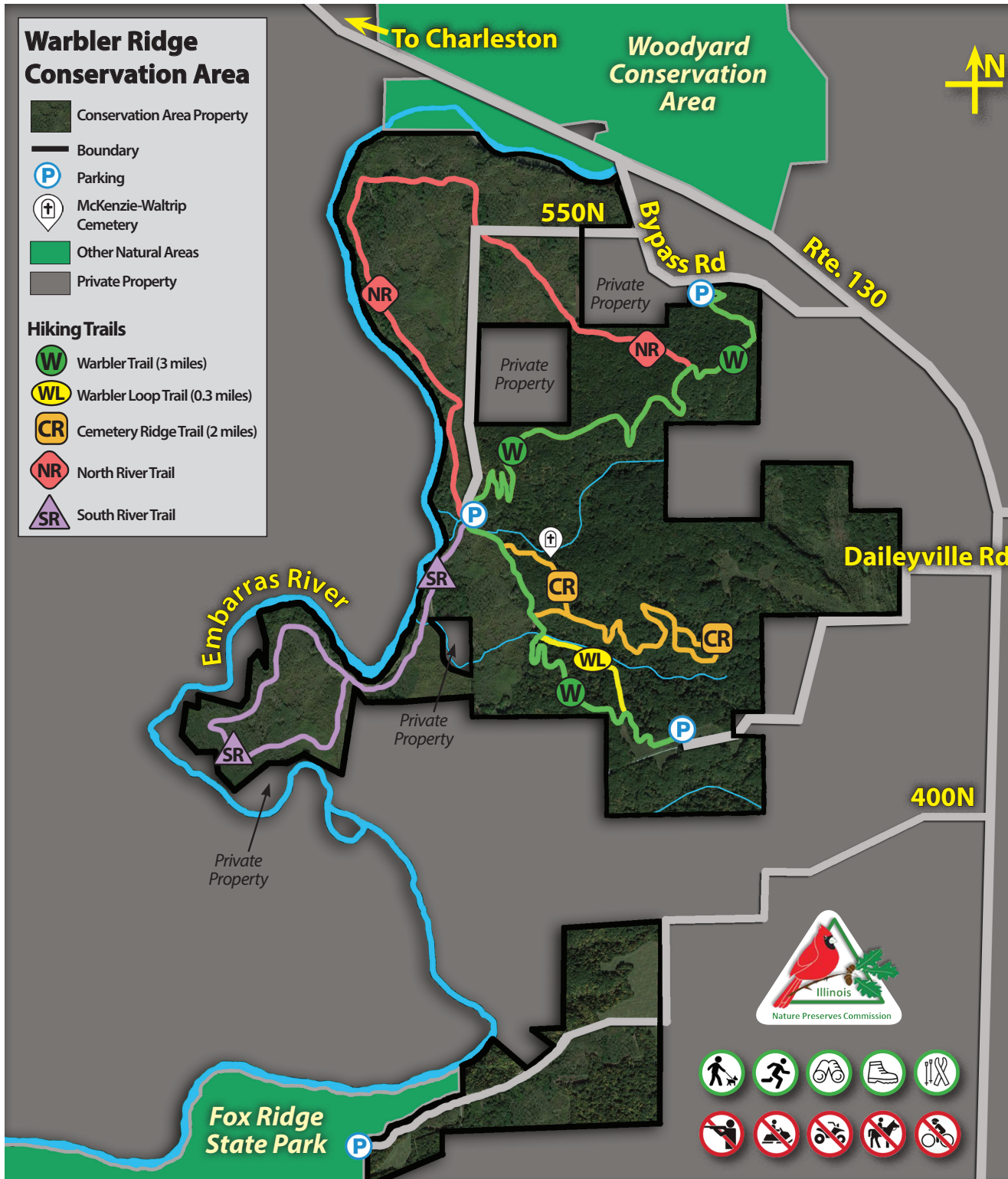
GRAND PRAIRIE FRIENDS

Warbler Ridge Conservation Area

-  Conservation Area Property
-  Boundary
-  Parking
-  McKenzie-Waltrip Cemetery
-  Other Natural Areas
-  Private Property

Hiking Trails

-  Warbler Trail (3 miles)
-  Warbler Loop Trail (0.3 miles)
-  Cemetery Ridge Trail (2 miles)
-  North River Trail
-  South River Trail



WARBLER RIDGE CONSERVATION AREA

HOURS: SUNRISE TO SUNSET

- Access sunrise to sunset only, year-round
- Pack out trash, no receptacles on-site
- Park at designated trailhead parking or responsible roadside area
- Respect property boundaries including neighboring private lands

PROHIBITED ACTIVITIES:

Visitors engaged in prohibited activities will be prosecuted.

- Bikes
- Guns
- Snowmobiles
- Motor Vehicles/ ATV
- Horses
- Alcohol
- Fireworks
- Fires
- Trotlines/ Bank Poles
- Unleashed Pets
- Hunting*/ Trapping
- Camping
- Seining
- Geocaching
- Dumping/ Littering
- Collecting/ Harvesting

* Archery Deer Hunting by SPECIAL PERMIT only.
See grandprairiefriends.org for more information.

PLAN YOUR VISIT

Restrooms and Potable Water Not Available On-Site

ENJOY YOUR STAY

Taking Only Photographs and Leaving Only Footprints

LEARN, JOIN, VOLUNTEER, DONATE:
GRANDPRAIRIEFRIENDS.ORG

