



PRINCE WILLIAM
COUNTY

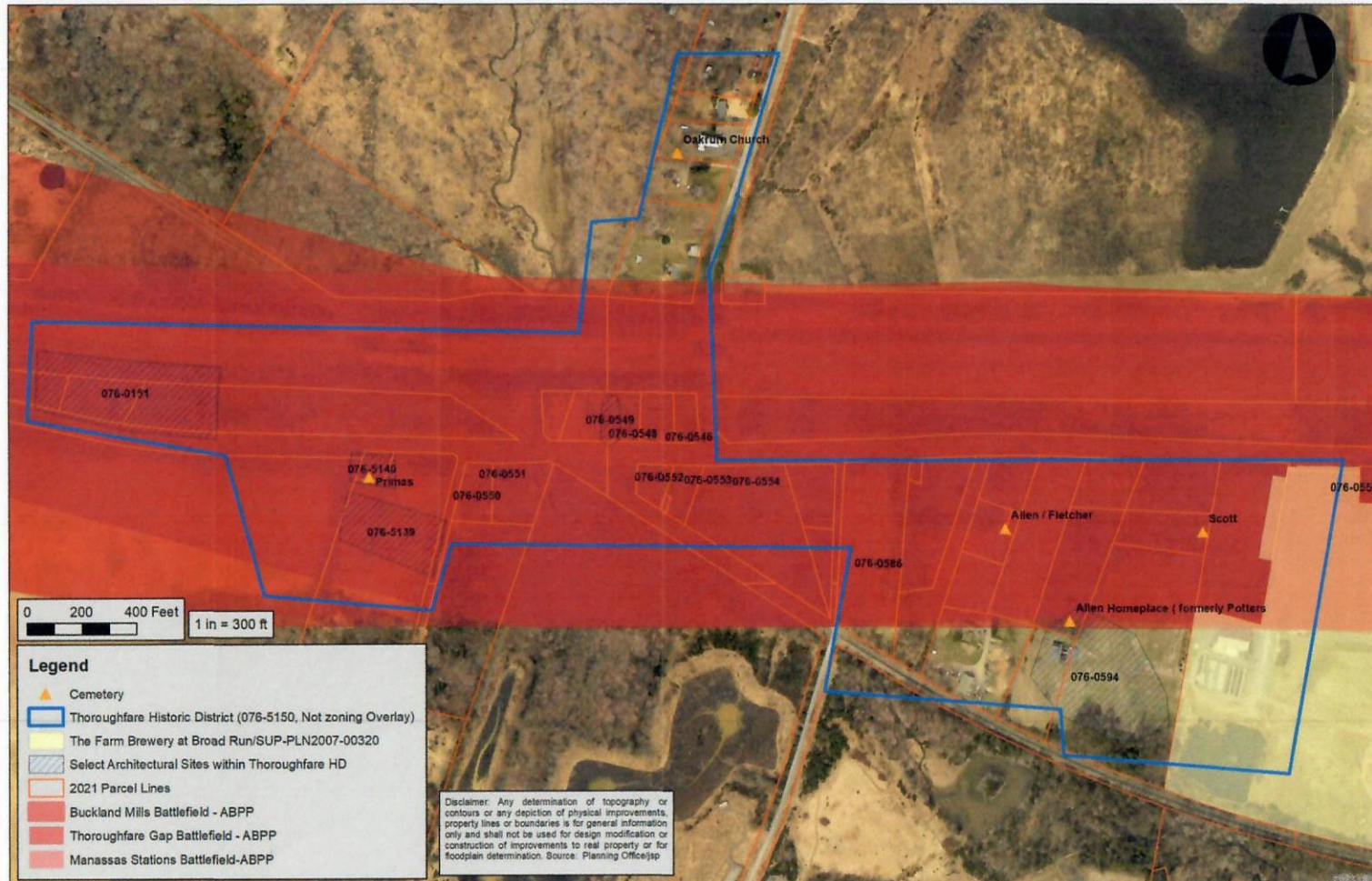
**Scott Family Cemetery:
Background, Timeline of Events,
Lessons Learned, Corrective Action
and Opportunities to Identify
Cemeteries**

Thoroughfare Historic District

Virginia Department of Historic Resources (VDHR) #076-5150



PRINCE WILLIAM
COUNTY



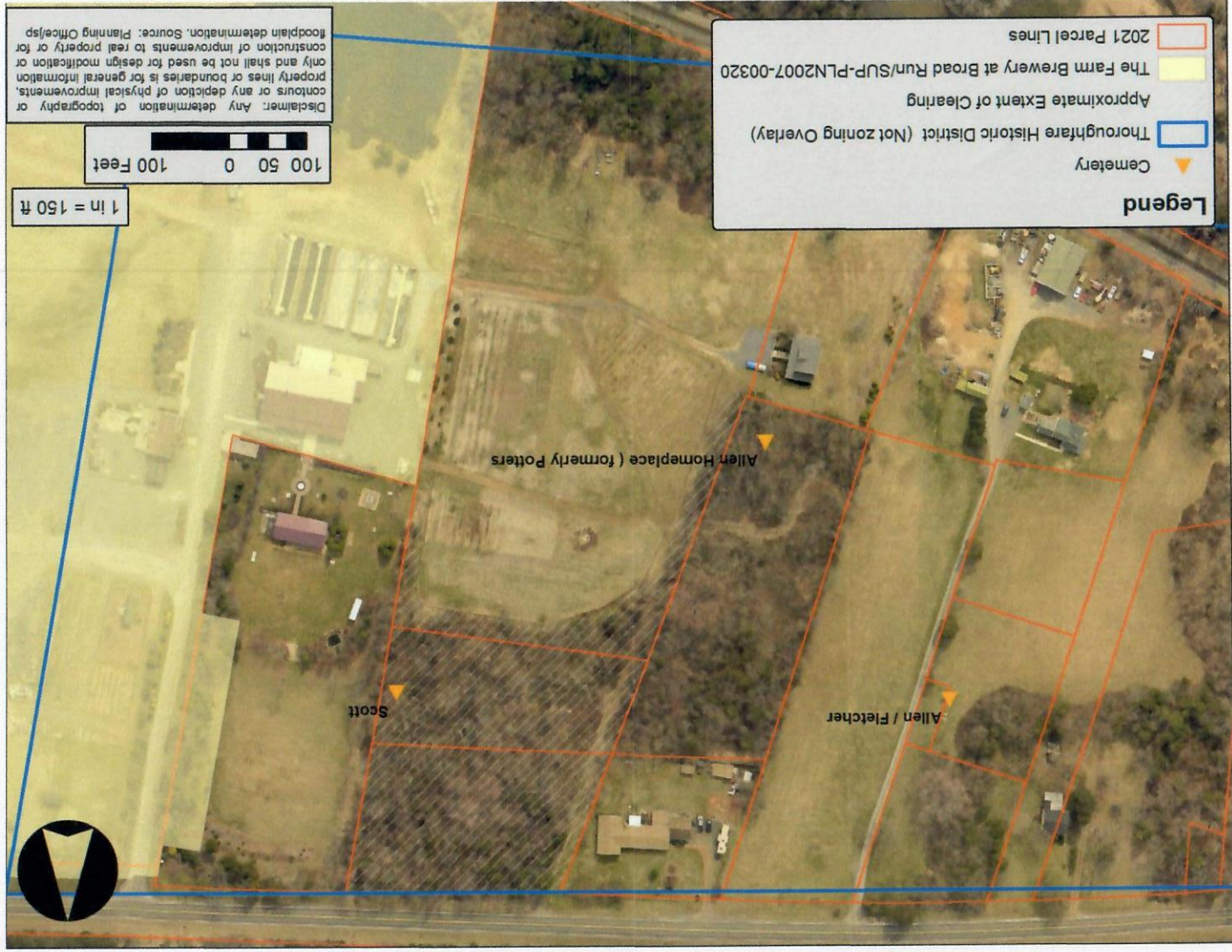
Scott Property History

- The property is a one-acre unimproved parcel that is zoned A-1.
- The prior owner of the property was James H. Scott, which he acquired by deed dated May 5, 1946, and recorded in the PWC Land Records in Book 122 at page 381 on November 13, 1946.
- James H. Scott died without a Will on or about July 21, 1970. Under Virginia law, Mr. Scott's heirs became the owners of the property.
- International Investments, LLC is the current owner of the property. International Investments purchased the property in 2020 through a judicial sale the County initiated to collect delinquent real estate taxes assessed against the property.



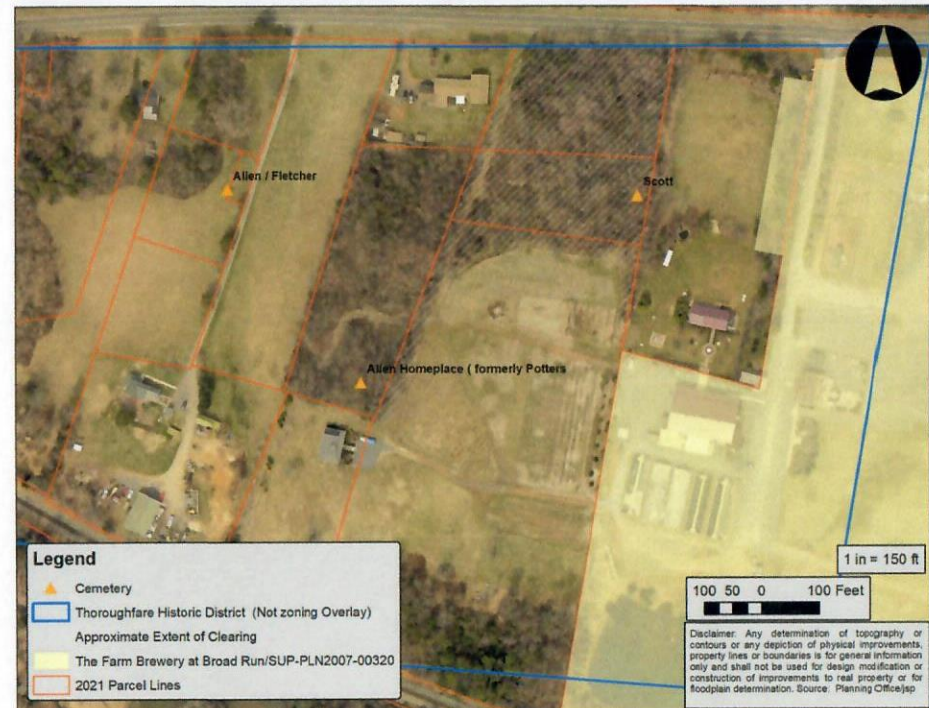
Larger map on next slide

Scott Property Map



Scott Cemetery

- The Scott Cemetery was identified during the PWC Historical Commission's Countywide survey effort completed in 2001.
- The size was estimated at 35 feet by 75 feet.
- The number of estimated burials was 75 – 100.
- Burials were unmarked and marked with fieldstones.
- No inscribed stones were observed or reported.
- This cemetery is locally known as Scott but nobody could remember any burials in the last 30-40 years (i.e. 1960s or 1970s).



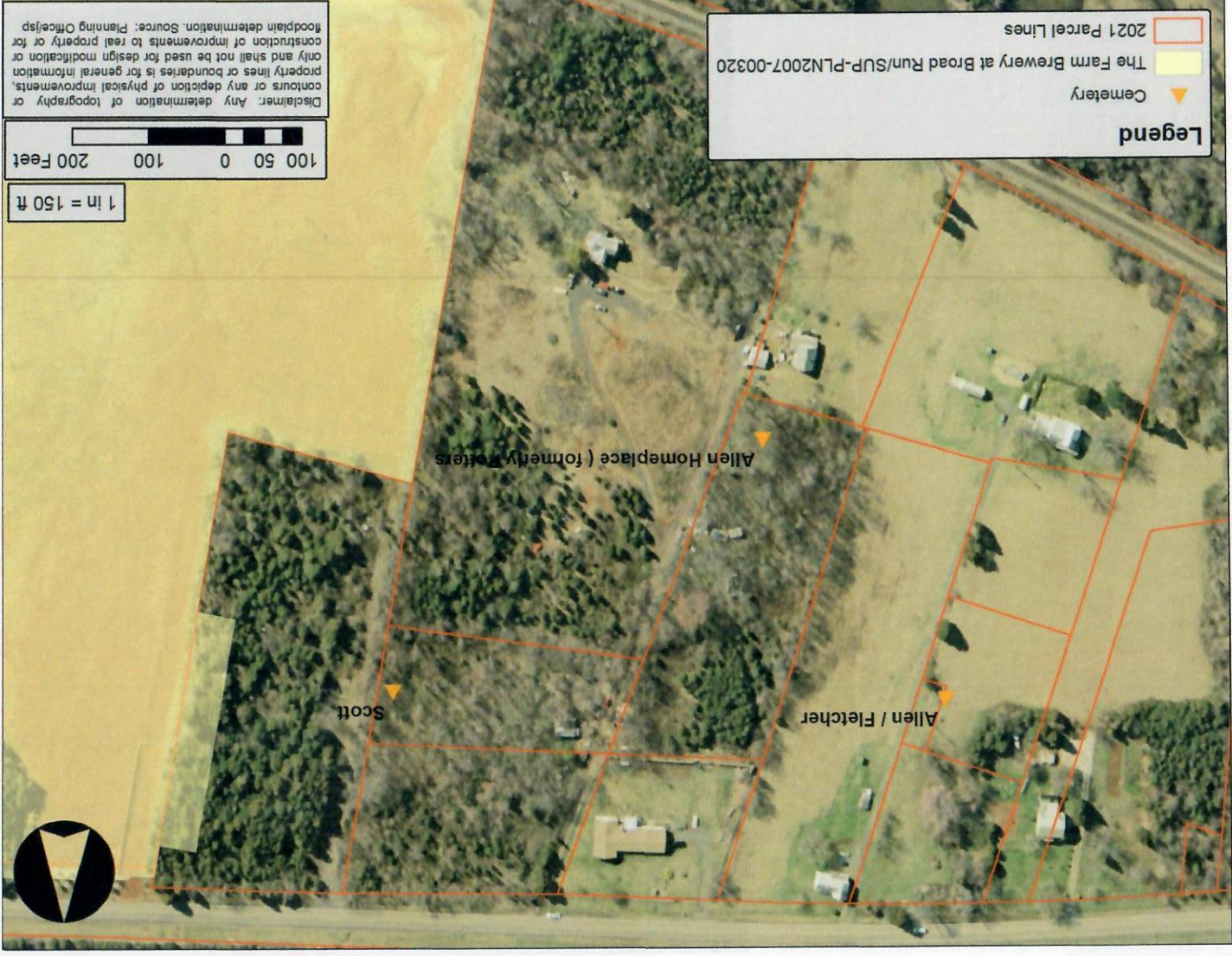
1937 Aerial



PRINCE WILLIAM
COUNTY



2000 Aerial



Scott Aerial Photo May 13, 2021



12

Photo courtesy of Roger Snyder