



Weather Report

Sunday, November 05, 2017

Yesterday

High Temperature	26°
Average High	45°
Record High	64°
Low Temperature	11°
Average Low	27°
Record Low	6°
New Snow	2"
Current Snow Depth	12"
Avg. Snow Depth this Date	8"
Percent of Average	160%
Snow Since October 1	42"
Avg. Snowfall by this Date	25"
Percent of Average	166%
New Precipitation (Melted)	0.2"
Precip. (Melted) Since Oct. 1	7.3"
Avg. Precip. by this Date	6"
Percent of Average	120%

High & low temperatures are from 8 AM yesterday to 8 AM today. Data is from Park Headquarters, elevation 6,470 feet. Period of record is 1931 to the present.

❖ Average Annual Snowfall	49°
❖ Greatest Snowfall in One Winter	68°
❖ Avg. Annual Precipitation (Melted)	37°
❖ All-Time Highest Recorded Temp.	29°
❖ All-Time Lowest Recorded Temp.	14°

**Sunset
Tonight
4:56 PM**



**Sunrise
Tomorrow
6:49 AM**

Forecast

Today: Snow before 10am, then snow showers after 10am. High near 26. Breezy, with a west wind 21 to 24 mph, with gusts as high as 37 mph. Chance of precipitation is 100%. Total daytime snow accumulation of 6 to 10 inches possible.

Tonight: Snow showers, mainly before 10pm. Low around 18. West wind 15 to 18 mph, with gusts as high as 28 mph. Chance of precipitation is 100%. New snow accumulation of 1 to 3 inches possible.

Monday: Mostly sunny, with a high near 29. West southwest wind 5 to 7 mph becoming light and variable in the morning.

Monday Night: Mostly clear, with a low around 19. East wind 5 to 10 mph.

Tuesday: Mostly sunny, with a high near 36. East southeast wind around 11 mph.

Tuesday Night: Mostly cloudy, with a low around 27. Breezy.

Wednesday: Rain and snow after 10am. High near 33. Windy. Chance of precipitation is 100%. New snow accumulation of 3 to 5 inches possible.

Wednesday Night: Snow, mainly before 4am. Cloudy, with a low around 28. Breezy.

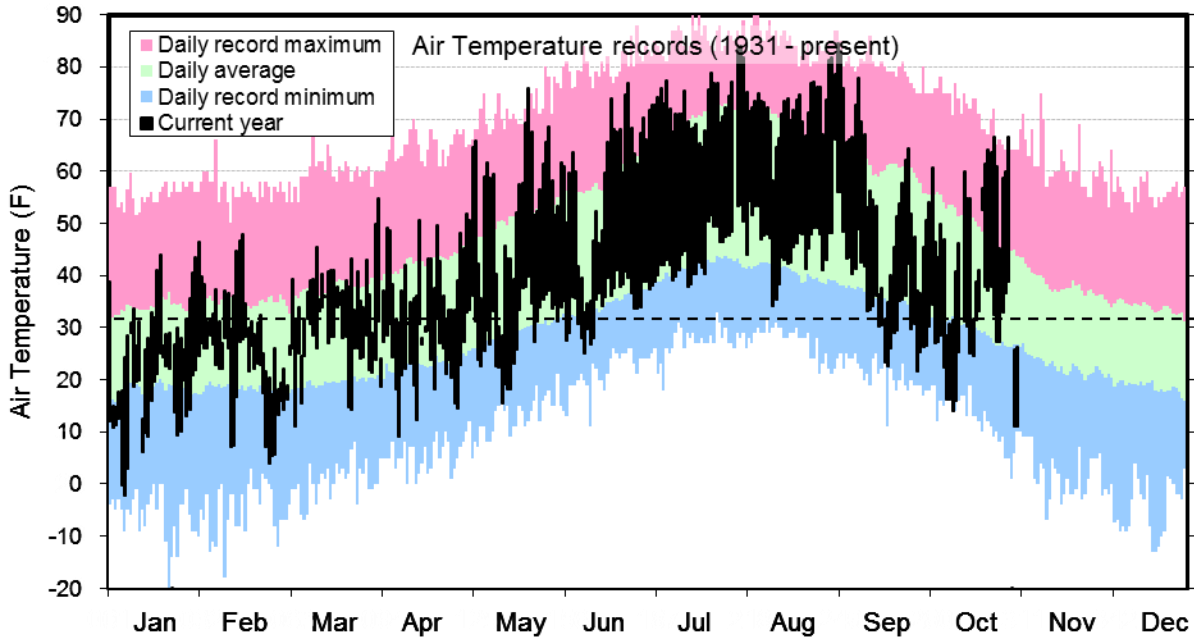
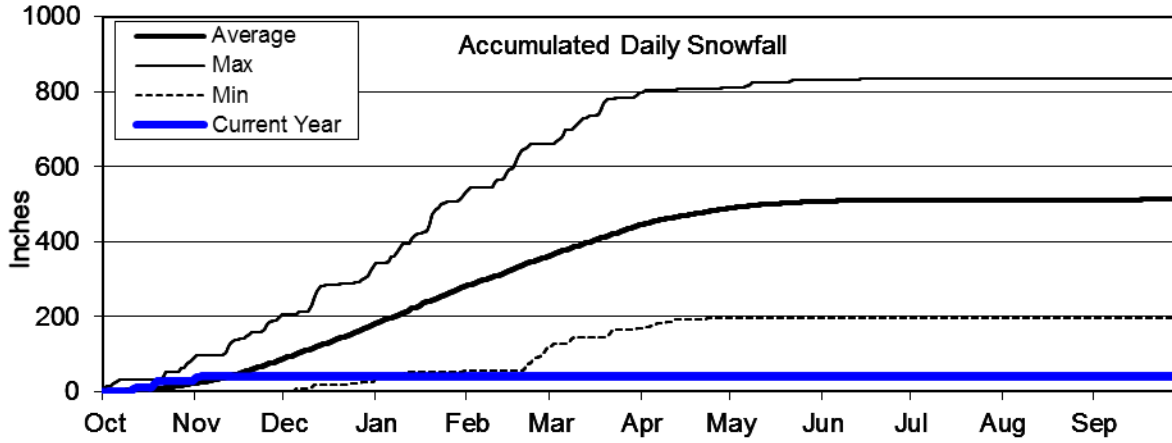
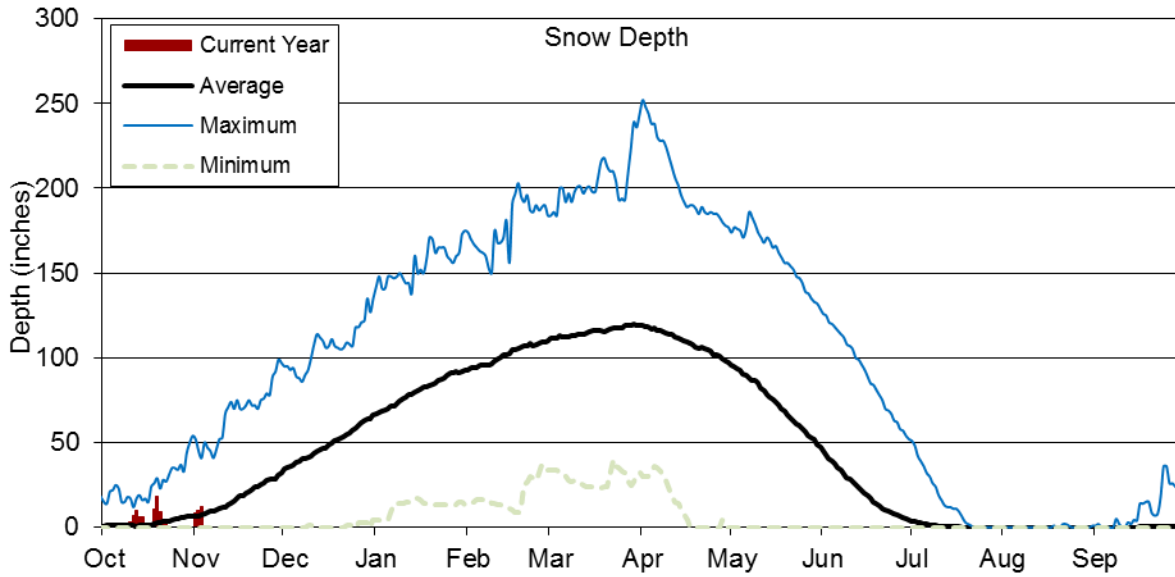
Thursday: A chance of snow before 10am, then snow showers, mainly after 4pm. Cloudy, with a high near 31. Breezy.

Thursday Night: Snow showers before 10pm, then snow after 10pm. Mostly cloudy, with a low around 28.

Friday: A chance of snow. Mostly cloudy, with a high near 34.

Friday Night: A slight chance of snow. Mostly cloudy, with a low around 27.

Sunday, November 05, 2017



November 5, 2017

Status of Park Roads:

Hwy 62:	OPEN
Hwy 62 to Park Headquarters:	OPEN
Park Headquarters to the Rim:	CLOSED
West Rim Drive:	CLOSED
East Rim Drive:	CLOSED
Pinnacles Road:	CLOSED
North Entrance Road:	CLOSED

Status of Park Buildings:

Backcountry Permit Office: 8:00am-4:30pm	CLOSED for training
Steel Information Center: 10:00am-4:00pm	OPEN
Post Office: (9am-3pm), (Closed Noon -1:00pm, Sundays & holidays).	OPEN
Rim Village Café and Gift Shop: 10:00am-4:00pm	CLOSED

The Following are **CLOSED** for the season

Rim Visitor Center:	CLOSED
Sinnott Memorial Overlook and Exhibition Room:	CLOSED
Annie Creek Restaurant:	CLOSED
Annie Creek Gift Shop:	CLOSED
Crater Lake Lodge:	CLOSED
Mazama Gas Station	CLOSED
Mazama Camper Store	CLOSED
Mazama Cabins:	CLOSED

Status of Park Campgrounds

Mazama Campground:	CLOSED
Lost Creek Campground:	CLOSED
Backcountry Camping: Any overnight camping requires a backcountry permit. Please visit a Visitor Center or Crater Lake Backcountry Office from (8:00am- 4:30pm) for details.	CLOSED for training

Crater Lake Trail Report- November 5, 2017

Winter Ski Trails:

Following trails are **OPEN**

West Rim trail
East Rim trail



All other ski trails contain patches of exposed ground, rock and vegetation.

North Entrance Road snowmobile Route

CLOSED

Pets in the Park:



Pets on a leash of no more than 6 feet are allowed up to 50ft off a road, established parking area, developed campground, or designated picnic area, All pet solid waste must be cleaned up and placed in trash cans. Pets are allowed on the following trails during the winter:

- Pacific Crest Trail (Main route only, on 6ft leash at all times, must pick-up waste)

The alternate PCT route along the west rim of the lake is closed to dogs.

Please remember the following rules when bringing a pet on the above mentioned trails:

- Hikers with pets must yield by side stepping off trail and controlling pet when meeting hikers without pets or stock.
- PCT hikers must have pet leashed at all times when in the Park, including when camping.
- **Please remember to pick up after your pet.**

PCT hikers can deposit pet excrement in the trash or bury it 6 inches deep and 100ft way from any water source, developed trail, or back country camp site.

911 Emergency Reminder:

When dialing from a park phone, please remember you must dial **9-911**. Also, be aware there is a delay. Dial **9-911** and wait for the connection.