



Illinois Department of Transportation

FY 2020-2025
Proposed Highway
Improvement Program

HIGHWAY REGION 4
DISTRICT 7 TABLE OF CONTENTS

[Program Summary](#)

[State Roadway Project Descriptions](#)

[Local Roadway Project Descriptions](#)

MAPS

[District 7](#)

[Decatur and Vicinity](#)

[Effingham and Vicinity](#)

**TRANSPORTATION PROGRAM SUMMARY
ILLINOIS DEPARTMENT OF TRANSPORTATION
REGION 4, DISTRICT 7, EFFINGHAM**

Overview

Highway District 7 encompasses 16 counties in southeastern Illinois and includes the cities of Decatur, Charleston, Mattoon, Effingham, Sullivan and Vandalia, plus many smaller communities which serve as satellites for the larger employment areas or as focal points of this farming area. The state highway system in District 7 consists of 1,623 miles of highways and 777 bridges, supporting 9.4 million vehicle miles of travel daily.

State Program

The program for state and local highways will average \$3.91 billion annually for the FY 2020-2025 period. Approximately \$1.29 billion will be provided during FY 2020-2025 for improvements to state highways in District 7. The following table summarizes anticipated accomplishments on the state highway system in District 7 during this time frame.

FY 2020-2025 Programmed Improvements

<u>Roadway Maintenance</u>	
Interstate NHS (miles)	83
Non-Interstate NHS (miles)	288
Non-NHS Marked (miles)	162
Non-NHS Unmarked (miles)	88
<u>Bridges</u>	
Interstate NHS (Sq. Ft.)	221,782
Non-Interstate NHS (Sq. Ft.)	244,380
Non-NHS Marked (Sq. Ft.)	189,964
Non-NHS Unmarked (Sq. Ft.)	72,123
<u>Safety/System Modernization</u>	
Interstate NHS (miles)	0
Non-Interstate NHS (miles)	0
Non-NHS Marked (miles)	0
Non-NHS Unmarked (miles)	0
Safety Locations (number)	20
<u>System Expansion</u>	
Interstate NHS (miles)	0
Non-Interstate NHS (miles)	1
Non-NHS Marked (miles)	0
Non-NHS Unmarked (miles)	0
New Bridges (Sq. Ft.)	2,205
<u>Preservation</u>	
Roads & Bridges (\$M)	117.420

Major Highway projects of interest that are tentatively scheduled during the FY 2020-2025 time frame include:

- **Interstate 57 at Eastern Illinois Railroad 0.3 mile south of Neoga interchange and US 45 at Neoga interchange in Cumberland County.** Four bridge replacements, median crossovers and railroad flagger are programmed during FY 2021-2025 at a cost of \$18.4 million. *This project has been approved for Illinois Special Bridge Program funding.*

- **Interstate 57 from US 45 at Neoga to Coles County line in Cumberland County.** Resurfacing on 3.7 miles (including ramp repair) at the Neoga interchange, scour mitigation and wing wall repair are programmed in FY 2020 at a cost of \$10.3 million.
- **Interstate 57 at Illinois 16 interchange east of Mattoon in Coles County.** Two bridge replacements and interchange reconstruction are programmed during FY 2021-2025 at a cost of \$31.2 million. *This project has been approved for Illinois Special Bridge Funding.*
- **Interstate 70 from abandoned railroad bridge at Altamont to 0.8 mile east of Altamont interchange in Effingham County.** Reconstruction of 1 mile, bridge superstructure replacement, bridge removal and bridge raising are programmed during FY 2021-2025 at a cost of \$14 million.
- **Interstate 72 from the Sangamon County line to 0.5 mile west of US 51 at Forsyth in Macon County.** Resurfacing on 19.6 miles (including ramp repair) and a bridge superstructure replacement and railroad flagger over Illinois 121 and Illinois Central Railroad northwest of Decatur are programmed during FY 2021-2025 at a cost of \$55 million. *A portion of this project has been approved for Illinois Special Bridge Program funding.*
- **Illinois 1 at Embarras River Overflow 1 mile north of US 50 and 0.5 mile north of US 50 in Lawrence County.** A bridge replacement for each structure is programmed in FY 2020 at a total cost of \$13.4 million. *This project has been approved for Illinois Special Bridge Program funding.*
- **Illinois 121 from 0.7 mile southeast of Dalton City to North 20th Street in Mattoon.** Resurfacing on 29.2 miles and ADA improvements are programmed during FY 2020-2025 at a cost of \$19 million. Of this total, resurfacing on 15.5 miles and ADA improvements from the eastern corporate limits of Sullivan to 20th Street in Mattoon are programmed in FY 2020 at a cost of \$8.6 million.
- **Old US 51 Business/North Main Street/Franklin Street/North Water Street from Interstate 72 to US 36 in Decatur.** Resurfacing on 7 miles, ADA improvements, land acquisition and engineering surveys are programmed during FY 2020-2025 at a cost of \$11.2 million. Of this total, land acquisition and engineering surveys are programmed in FY 2020 at a cost of \$750,000.

**FY 2020-2025 Rebuild Illinois
Highway Improvement Program
District 7
State Highways**

Route / Street	Location	Improvements	Est. Cost	County	MYP Years	
		TAMP Category			Past	Current
I 57	GREEN CREEK 1.5 MI S OF SHELBY CO LINE	BRIDGE SUPERSTRUCTURE BRIDGE NEW DECK REHABILITATION - BRIDGES	\$3,260,000	EFFINGHAM	1	2021-2025
					Structure Information	
					<u>Str Number</u>	<u>AADT</u>
					<u>Truck Pct</u>	<u>NHS</u>
					0250003	10,000
					0250004	10,000
I 57	EASTERN ILLINOIS RR 0.3 MI S OF NEOGA INTCHG & US 45 AT NEOGA INTCHG <i>ILLINOIS SPECIAL BRIDGE PROGRAM PROJECT.</i>	BRIDGE REPLACEMENT MEDIAN CROSSOVER RR FLAGGER RECONSTRUCTION - BRIDGES	\$18,350,000	CUMBERLAND	2	2021-2025
I 57	BUSH CREEK 0.7 MI S OF COLES CO LINE	BRIDGE NEW DECK REHABILITATION - BRIDGES	\$5,520,000	CUMBERLAND	1	2021-2025
					Structure Information	
					<u>Str Number</u>	<u>AADT</u>
					<u>Truck Pct</u>	<u>NHS</u>
					0180005	9,800
					0180006	9,800
I 57	US 45 AT NEOGA TO COLES CO LINE Miles = 3.71	DESIGNED OVERLAY RAMP REPAIR WING WALL REPAIR SCOUR MITIGATION REHABILITATION - PAVEMENTS	\$10,310,000	CUMBERLAND	4	2020
Roadway Information					<u>Miles</u>	<u>AADT</u>
					<u>Truck Pct</u>	<u>NHS</u>
					3.21	19,600
					30.2	Y

**FY 2020-2025 Rebuild Illinois
Highway Improvement Program
District 7
State Highways**

Route / Street	Location	Improvements	Est. Cost	County	MYP Years	
		TAMP Category			Past	Current
I 57	UNDER ETNA RD 1 MI E OF ETNA	BRIDGE SUPERSTRUCTURE	\$2,710,000	COLES	6	2021-2025
		REHABILITATION - BRIDGES			Structure Information	
					<u>Str Number</u>	<u>AADT</u>
					0150037	650
					<u>Truck Pct</u>	<u>NHS</u>
					4	N
I 57	KICKAPOO CREEK 1 MI SE OF MATTOON	CULVERT REPLACEMENT	\$2,000,000	COLES	1	2021-2025
		RECONSTRUCTION - BRIDGES			Structure Information	
					<u>Str Number</u>	<u>AADT</u>
					0152000	19,200
					<u>Truck Pct</u>	<u>NHS</u>
					30	Y
I 57	OVER IC RR & TR 86	BRIDGE SUPERSTRUCTURE BRIDGE WIDENING BRIDGE RAISING	\$7,190,000	COLES	3	2021-2025
		REHABILITATION - BRIDGES			Structure Information	
					<u>Str Number</u>	<u>AADT</u>
					0150004	9,600
					<u>Truck Pct</u>	<u>NHS</u>
					30	Y
					0150003	9,600
I 57	UNDER COUNTRY CLUB RD OLD STATE RD	BRIDGE NEW DECK	\$1,800,000	COLES	1	2021-2025
		REHABILITATION - BRIDGES			Structure Information	
					<u>Str Number</u>	<u>AADT</u>
					0150032	3,400
					<u>Truck Pct</u>	<u>NHS</u>
					4	N

**FY 2020-2025 Rebuild Illinois
Highway Improvement Program
District 7
State Highways**

Route / Street	Location	Improvements	Est. Cost	County	MYP Years	
		TAMP Category			Past	Current
I 57	ILL 16 INTCHG E OF MATTOON <i>ILLINOIS SPECIAL BRIDGE PROGRAM PROJECT.</i>	BRIDGE REPLACEMENT INTERCHANGE RECONSTRUCTION RECONSTRUCTION - BRIDGES	\$31,150,000	COLES	4	2021-2025
					Structure Information	
					<u>Str Number</u>	<u>AADT</u>
						<u>Truck Pct</u>
						<u>NHS</u>
					0150005	9,600
						30
						Y
					0150006	9,600
						30
						Y
					0150051	10,150
						30
						Y
					0150052	10,150
						30
						Y
I 57	0.5 MI W OF US 45 AT MATTOON TO 1 MI N OF ILL 16 Miles = 8.26	DESIGNED OVERLAY RAMP REPAIR REHABILITATION - PAVEMENTS	\$28,850,000	COLES	1	2021-2025
					Roadway Information	
					<u>Miles</u>	<u>AADT</u>
						<u>Truck Pct</u>
						<u>NHS</u>
					6.83	19,387
						30.2
						Y
I 57	UNDER CH 22 1.5 MI E OF DORANS	BRIDGE SUPERSTRUCTURE REHABILITATION - BRIDGES	\$2,460,000	COLES	1	2021-2025
					Structure Information	
					<u>Str Number</u>	<u>AADT</u>
						<u>Truck Pct</u>
						<u>NHS</u>
					0150044	175
						22
						N
I 57	1 MI N OF ILL 16 TO DOUGLAS CO LINE Miles = 10.87	RUBBLIZATION RECONSTRUCTION - PAVEMENTS	\$71,750,000	COLES	1	2021-2025
					Roadway Information	
					<u>Miles</u>	<u>AADT</u>
						<u>Truck Pct</u>
						<u>NHS</u>
					10.87	21,401
						29.4
						Y
I 64	JEFFERSON CO LINE TO 7 MI W OF US 45 Miles = 14.51	DESIGNED OVERLAY RAMP REPAIR REHABILITATION - PAVEMENTS	\$24,360,000	WAYNE	1	2021-2025
					Roadway Information	
					<u>Miles</u>	<u>AADT</u>
						<u>Truck Pct</u>
						<u>NHS</u>
					12.80	10,276
						40.9
						Y

**FY 2020-2025 Rebuild Illinois
Highway Improvement Program
District 7
State Highways**

Route / Street	Location	Improvements TAMP Category	Est. Cost	County	MYP Years	
					Past	Current
I 64	7 MI W OF US 45 TO 0.4 MI W OF US 45 Miles = 6.39	STANDARD OVERLAY	\$11,610,000	WAYNE	1	2021-2025
		REHABILITATION - PAVEMENTS				
Roadway Information						
<u>Miles</u>	<u>AADT</u>	<u>Truck Pct</u>	<u>NHS</u>			
6.39	9,600	45.6	Y			
I 64	VARIOUS STRUCTURES	BRIDGE JOINT REPLACE/REPAIR	\$2,000,000	WAYNE	1	2021-2025
		PRESERVATION - BRIDGES				
I 64	0.4 MI W OF US 45 TO WHITE CO LINE Miles = 7.87	STANDARD OVERLAY RAMP REPAIR	\$12,130,000	WAYNE	1	2021-2025
		REHABILITATION - PAVEMENTS				
Roadway Information						
<u>Miles</u>	<u>AADT</u>	<u>Truck Pct</u>	<u>NHS</u>			
6.01	11,599	40.6	Y			
I 70	HURRICANE CREEK 2.9 MI E OF BOND CO LINE	BRIDGE NEW DECK	\$4,440,000	FAYETTE	1	2021-2025
		REHABILITATION - BRIDGES				
				Structure Information		
		<u>Str Number</u>	<u>AADT</u>	<u>Truck Pct</u>	<u>NHS</u>	
		0260009	10,750	45	Y	
		0260010	10,750	45	Y	
I 70	UNDER US 40 AT I-70 INTCHG IN VANDALIA	BRIDGE JOINT REPLACE/REPAIR BRIDGE REPAIR	\$430,000	FAYETTE	2	2021-2025
		MAINTENANCE - BRIDGES				

**FY 2020-2025 Rebuild Illinois
Highway Improvement Program
District 7
State Highways**

Route / Street	Location	Improvements	Est. Cost	County	MYP Years	
		TAMP Category			Past	Current
I 70	UNDER US 51 AT VANDALIA	BRIDGE NEW DECK BRIDGE BEAM REPLACEMENT BRIDGE JOINT REPLACE/REPAIR BRIDGE PAINTING REHABILITATION - BRIDGES	\$5,480,000	FAYETTE	1	2021-2025
					Structure Information	
					<u>Str Number</u>	<u>AADT</u>
					0260032	7,200
					<u>Truck Pct</u>	<u>NHS</u>
					8	Y
I 70 (EASTBOUND)	OVER CSXT RR 1.5 MI W OF US 40 (BROWNSTOWN INTCHG)	BRIDGE REHABILITATION REHABILITATION - BRIDGES	\$5,900,000	FAYETTE	1	2021-2025
					Structure Information	
					<u>Str Number</u>	<u>AADT</u>
					0260021	11,450
					<u>Truck Pct</u>	<u>NHS</u>
					36	Y
I 70	KASKASKIA RIVER E OF VANDALIA TO 1 MI W OF US 40 Miles = 3.66	DESIGNED OVERLAY REHABILITATION - PAVEMENTS	\$8,930,000	FAYETTE	1	2021-2025
					Roadway Information	
					<u>Miles</u>	<u>AADT</u>
					3.66	22,900
					<u>Truck Pct</u>	<u>NHS</u>
					36.9	Y
I 70	ABANDONED RR BRIDGE AT ALTAMONT TO 0.8 MI E OF ALTAMONT INTCHG Miles = 1.00	RECONSTRUCTION BRIDGE SUPERSTRUCTURE BRIDGE REMOVAL/DEMOLITION BRIDGE RAISING RECONSTRUCTION - PAVEMENTS	\$14,000,000	EFFINGHAM	5	2021-2025
					Roadway Information	
					<u>Miles</u>	<u>AADT</u>
					1.00	21,800
					<u>Truck Pct</u>	<u>NHS</u>
					41.2	Y
I 70 I 57	LITTLE WABASH RIVER TO US 40 & 4TH ST IN EFFINGHAM TO N TRI-LEVEL	CRACK & JOINT SEALING PRESERVATION - PAVEMENTS	\$600,000	EFFINGHAM	1	2020

**FY 2020-2025 Rebuild Illinois
Highway Improvement Program
District 7
State Highways**

Route / Street	Location	Improvements	Est. Cost	County	MYP Years	
		TAMP Category			Past	Current
I 70	1 MI E OF I-57 INTCHG TO CUMBERLAND CO LINE Miles = 7.82	RUBBLIZATION BRIDGE SUPERSTRUCTURE RAMP REPAIR BRIDGE DECK REPAIRS BRIDGE REPAIR CULVERT REHABILITATION CULVERT REPAIR	\$51,610,000	EFFINGHAM	1	2021-2025
		RECONSTRUCTION - PAVEMENTS				
Roadway Information				Structure Information		
<u>Miles</u>	<u>AADT</u>	<u>Truck Pct</u>	<u>NHS</u>	<u>Str Number</u>	<u>AADT</u>	<u>Truck Pct</u> <u>NHS</u>
6.92	22,406	53.6	Y	0250016	10,800	45 Y
				0250017	10,800	45 Y
I 70	2 MI E OF CUMBERLAND CO LINE TO 0.3 MI W OF MARTINSVILLE Miles = 5.11	DESIGNED OVERLAY	\$15,650,000	CLARK	4	2021-2025
		REHABILITATION - PAVEMENTS				
Roadway Information						
<u>Miles</u>	<u>AADT</u>	<u>Truck Pct</u>	<u>NHS</u>			
5.11	22,400	45.5	Y			
I 70	MILL CREEK W OF MARSHALL	BRIDGE NEW DECK	\$2,350,000	CLARK	3	2021-2025
		REHABILITATION - BRIDGES				
				Structure Information		
				<u>Str Number</u>	<u>AADT</u>	<u>Truck Pct</u> <u>NHS</u>
				0120052	11,250	44 Y
I 72 US 36	SANGAMON CO LINE TO 1.4 MI W OF US 51 W OF DECATUR Miles = 9.32	DESIGNED OVERLAY RAMP REPAIR	\$21,640,000	MACON	4	2021-2025
		REHABILITATION - PAVEMENTS				
Roadway Information						
<u>Miles</u>	<u>AADT</u>	<u>Truck Pct</u>	<u>NHS</u>			
7.86	15,450	19.9	Y			
I 72 (EASTBOUND)	OVER US 36 (WB) AND US 51 (SB) IN HARRISTOWN	BRIDGE REPAIR	\$60,000	MACON	1	2021-2025
		MAINTENANCE - BRIDGES				

**FY 2020-2025 Rebuild Illinois
Highway Improvement Program
District 7
State Highways**

Route / Street	Location	Improvements	Est. Cost	County	MYP Years	
		TAMP Category			Past	Current
I 72 US 51	OVER ILL 121 & IC RR NW OF DECATUR <i>ILLINOIS SPECIAL BRIDGE PROGRAM PROJECT.</i>	BRIDGE SUPERSTRUCTURE RR FLAGGER	\$10,510,000	MACON	2	2021-2025
		REHABILITATION - BRIDGES				
I 72 US 36 US 51	1.4 MI W OF US 51 W OF DECATUR TO 0.5 MI W OF US 51 AT FORSYTH Miles = 10.23	DESIGNED OVERLAY RAMP REPAIR	\$22,830,000	MACON	4	2021-2025
		REHABILITATION - PAVEMENTS				
Roadway Information						
<u>Miles</u>	<u>AADT</u>	<u>Truck Pct</u>	<u>NHS</u>			
8.45	13,648	24.2	Y			
I 72	UNDER CH 20 1 MI E OF OREANA	BRIDGE JOINT REPLACE/REPAIR BRIDGE DECK REPAIRS BRIDGE DECK OVERLAY	\$600,000	MACON	1	2020
		PRESERVATION - BRIDGES				
I 72	4.4 MI W TO 0.3 MI W OF PIATT CO LINE Miles = 5.95	RUBBLIZATION RAMP REPAIR	\$28,650,000	MACON	1	2021-2025
		RECONSTRUCTION - PAVEMENTS				
Roadway Information						
<u>Miles</u>	<u>AADT</u>	<u>Truck Pct</u>	<u>NHS</u>			
4.06	12,100	22.3	Y			
US 36	AT LONG CREEK TRIB W OF ESTHER AVE	BRIDGE REPLACEMENT	\$1,090,000	MACON	1	2021-2025
		RECONSTRUCTION - BRIDGES				
					Structure Information	
					<u>Str Number</u>	<u>AADT</u>
					<u>Truck Pct</u>	<u>NHS</u>
					0580021	6,750
					7	Y

**FY 2020-2025 Rebuild Illinois
Highway Improvement Program
District 7
State Highways**

Route / Street	Location	Improvements	Est. Cost	County	MYP Years	
		TAMP Category			Past	Current
US 36 US 51	US 36: I-72 TO 0.2 MI W OF HARRISTOWN BLVD (INCLUDING RAMPS) & US 51: I-72 TO 0.3 MI S OF CANTRELL RD W OF DECATUR (INCLUDING RAMPS) Miles = 5.94	STANDARD OVERLAY DESIGNED OVERLAY	\$6,720,000	MACON	2	2021-2025
Roadway Information		REHABILITATION - PAVEMENTS				
<u>Miles</u>	<u>AADT</u>	<u>Truck Pct</u>	<u>NHS</u>			
1.30	5,217	10.2	Y			
1.52	4,705	20.9	Y			
US 36	AT LONG CREEK 0.4 MI E OF S 70TH ST	BRIDGE REPLACEMENT	\$1,090,000	MACON	1	2021-2025
		RECONSTRUCTION - BRIDGES				
Structure Information						
<u>Str Number</u>	<u>AADT</u>	<u>Truck Pct</u>	<u>NHS</u>			
0580022	4,750	11	Y			
US 36 W ELDORADO ST	US 36: ILL 48 TO CHURCH ST IN DECATUR & W ELDORADO ST: ILL 48 TO US 36	TRAF SIGNAL MODERNIZATION TRAF SIGNAL REPLACEMENT SAFETY IMPROVEMENTS	\$2,000,000	MACON	1	2020
		MISCELLANEOUS IMPROVEMENTS				
US 36 ELDORADO ST	CHURCH ST TO 19TH ST IN DECATUR Miles = 1.40	DESIGNED OVERLAY ADA IMPROVEMENTS	\$2,360,000	MACON	1	2021-2025
Roadway Information		REHABILITATION - PAVEMENTS				
<u>Miles</u>	<u>AADT</u>	<u>Truck Pct</u>	<u>NHS</u>			
1.40	16,576	4.5	Y			
US 36 ILL 121	19TH ST TO 0.4 MI E OF AIRPORT RD IN DECATUR Miles = 3.79	STANDARD OVERLAY ADA IMPROVEMENTS	\$4,850,000	MACON	4	2020
		REHABILITATION - PAVEMENTS				
Roadway Information						
<u>Miles</u>	<u>AADT</u>	<u>Truck Pct</u>	<u>NHS</u>			
3.09	17,518	6.0	Y			
0.30	11,880	5.0	Y			
0.40	7,500	6.7	Y			

**FY 2020-2025 Rebuild Illinois
Highway Improvement Program
District 7
State Highways**

Route / Street	Location	Improvements	Est. Cost	County	MYP Years	
		TAMP Category			Past	Current
US 36 ILL 121	19TH ST TO 0.4 MI E OF AIRPORT RD IN DECATUR	TRAF SIGNAL MODERNIZATION TRAF SIGNAL REPLACEMENT SAFETY IMPROVEMENTS MISCELLANEOUS IMPROVEMENTS	\$880,000	MACON	1	2020
US 36	70TH ST IN LONG CREEK TO 0.2 MI W OF ILL 32 Miles = 6.55	DESIGNED OVERLAY REHABILITATION - PAVEMENTS	\$4,560,000	MACON MOULTRIE PIATT	1	2021-2025
Roadway Information						
<u>Miles</u>	<u>AADT</u>	<u>Truck Pct</u>	<u>NHS</u>			
1.84	3,300	11.2	Y			
4.71	3,705	12.8	Y			
US 40	BOND CO LINE TO 2.3 MI E Miles = 2.28	DESIGNED OVERLAY REHABILITATION - PAVEMENTS	\$1,300,000	FAYETTE	1	2021-2025
Roadway Information						
<u>Miles</u>	<u>AADT</u>	<u>Truck Pct</u>	<u>NHS</u>			
2.28	1,729	13.4	N			
US 40	0.3 MI W OF I-70 INTCHG TO ILL 185 IN VANDALIA & INTCHG RAMPS Miles = 3.17	DESIGNED OVERLAY REHABILITATION - PAVEMENTS	\$2,020,000	FAYETTE	3	2021-2025
Roadway Information						
<u>Miles</u>	<u>AADT</u>	<u>Truck Pct</u>	<u>NHS</u>			
1.82	4,702	9.1	N			
0.12	800	7.1	N			
0.12	3,000	1.9	N			
US 40 ILL 185	0.1 MI E OF US 51 TO FR RD 1625N W OF BROWNSTOWN Miles = 4.36	MICROSURFACING 1 PASS PATCHING PRESERVATION - PAVEMENTS	\$440,000	FAYETTE	1	2020

**FY 2020-2025 Rebuild Illinois
Highway Improvement Program
District 7
State Highways**

Route / Street	Location	Improvements	Est. Cost	County	MYP Years	
		TAMP Category			Past	Current
US 40	STREAM 1.7 MI W OF BROWNSTOWN	BRIDGE REPLACEMENT	\$680,000	FAYETTE	1	2021-2025
		MISCELLANEOUS IMPROVEMENTS				
US 40	BRICKYARD BRANCH AT WCL OF ST. ELMO	BRIDGE REPLACEMENT	\$810,000	FAYETTE	1	2021-2025
		RECONSTRUCTION - BRIDGES				
				Structure Information		
				<u>Str Number</u> <u>AADT</u> <u>Truck Pct</u> <u>NHS</u>		
				0262006 2,650 15 N		
US 40	I-70 W OF BROWNSTOWN TO EFFINGHAM CO LINE Miles = 11.37	DESIGNED OVERLAY ADA IMPROVEMENTS	\$6,980,000	FAYETTE	1	2021-2025
		REHABILITATION - PAVEMENTS				
				Roadway Information		
				<u>Miles</u> <u>AADT</u> <u>Truck Pct</u> <u>NHS</u>		
				11.37 2,936 12.6 N		
US 40	SECOND CREEK 2 MI E OF ALTAMONT	BRIDGE REPLACEMENT	\$1,400,000	EFFINGHAM	5	2021-2025
		RECONSTRUCTION - BRIDGES				
				Structure Information		
				<u>Str Number</u> <u>AADT</u> <u>Truck Pct</u> <u>NHS</u>		
				0252008 4,250 6 N		
US 40 ILL 128	US 40: FAYETTE CO LINE TO DIVISION ST IN ALTAMONT & ILL 128: US 40 TO 0.1 MI S OF I-70 IN ALTAMONT Miles = 5.15	STANDARD OVERLAY ADA IMPROVEMENTS	\$2,800,000	EFFINGHAM	4	2020
		REHABILITATION - PAVEMENTS				
				Roadway Information		
				<u>Miles</u> <u>AADT</u> <u>Truck Pct</u> <u>NHS</u>		
				4.25 3,549 4.5 N		
				0.90 6,223 5.7 N		

**FY 2020-2025 Rebuild Illinois
Highway Improvement Program
District 7
State Highways**

Route / Street	Location	Improvements	Est. Cost	County	MYP Years	
		TAMP Category			Past	Current
US 40	0.3 MI W OF LAKE SARA RD TO HENRIETTA ST IN EFFINGHAM Miles = 4.85 <i>PRESERVATION PROJECT</i>	CAPE SEAL PATCHING	\$660,000	EFFINGHAM	1	2020
		PRESERVATION - PAVEMENTS				
US 40 ILL 33 FAYETTE AVE	W OF RANEY ST TO BANKER ST IN EFFINGHAM Miles = 0.82	STANDARD OVERLAY	\$1,300,000	EFFINGHAM	1	2021-2025
		REHABILITATION - PAVEMENTS				
Roadway Information						
<u>Miles</u>	<u>AADT</u>	<u>Truck Pct</u>	<u>NHS</u>			
0.82	15,365	6.6	Y			
US 40 ILL 33 FAYETTE AVE	W OF RANEY ST TO BANKER ST IN EFFINGHAM Miles = 0.01	ADDITIONAL LANES CURB AND GUTTER STORM SEWER (NEW)	\$15,200,000	EFFINGHAM	1	2021-2025
		INITIAL CONSTRUCTION - PAVEMENTS				
US 40 ILL 33 FAYETTE AVE	W OF RANEY ST TO BANKER ST IN EFFINGHAM	LAND ACQUISITION	\$14,000,000	EFFINGHAM	1	2021-2025
		INITIAL CONSTRUCTION - PAVEMENTS				
US 40 ILL 33 FAYETTE AVE	W OF RANEY ST TO BANKER ST IN EFFINGHAM	UTILITY ADJUSTMENT	\$2,400,000	EFFINGHAM	1	2021-2025
		INITIAL CONSTRUCTION - PAVEMENTS				

**FY 2020-2025 Rebuild Illinois
Highway Improvement Program
District 7
State Highways**

Route / Street	Location	Improvements	Est. Cost	County	MYP Years	
		TAMP Category			Past	Current
US 40 ILL 33 US 45 FAYETTE AVE	BANKER ST TO E OF WILLOW ST IN EFFINGHAM Miles = 0.01	ADDITIONAL LANES STORM SEWER (NEW) CURB AND GUTTER ADA IMPROVEMENTS	\$10,100,000	EFFINGHAM	1	2021-2025
		INITIAL CONSTRUCTION - PAVEMENTS				
US 40 ILL 33 US 45 FAYETTE AVE	BANKER ST TO E OF WILLOW ST IN EFFINGHAM Miles = 0.39	DESIGNED OVERLAY	\$500,000	EFFINGHAM	1	2021-2025
		REHABILITATION - PAVEMENTS				
Roadway Information						
<u>Miles</u>	<u>AADT</u>	<u>Truck Pct</u>	<u>NHS</u>			
0.21	14,100	8.7	Y			
0.18	10,439	10.8	N			
US 40 US 45 ILL 33 FAYETTE AVE	BANKER ST TO E OF WILLOW ST IN EFFINGHAM	LAND ACQUISITION	\$14,000,000	EFFINGHAM	1	2021-2025
		INITIAL CONSTRUCTION - PAVEMENTS				
US 40 US 45 ILL 33 FAYETTE AVE	BANKER ST TO E OF WILLOW ST IN EFFINGHAM	UTILITY ADJUSTMENT	\$1,500,000	EFFINGHAM	1	2021-2025
		INITIAL CONSTRUCTION - PAVEMENTS				

**FY 2020-2025 Rebuild Illinois
Highway Improvement Program
District 7
State Highways**

Route / Street	Location	Improvements	Est. Cost	County	MYP Years		
		TAMP Category			Past	Current	
US 40 US 45 ILL 33 FAYETTE AVE	BANKER ST TO E OF WILLOW ST IN EFFINGHAM	P.E. (PHASE II)	\$2,200,000	EFFINGHAM	1	2021-2025	
INITIAL CONSTRUCTION - PAVEMENTS							
US 40	SALT CREEK TO 1500TH AVE E OF TEUTOPOLIS Miles = 3.42	DESIGNED OVERLAY ADA IMPROVEMENTS	\$3,030,000	EFFINGHAM	8	2021-2025	
REHABILITATION - PAVEMENTS							
Roadway Information							
<u>Miles</u>	<u>AADT</u>	<u>Truck Pct</u>	<u>NHS</u>				
2.38	6,813	9.8	N				
1.04	8,450	8.0	N				
US 40	1500TH AVE E OF TEUTOPOLIS TO CUMBERLAND CO LINE Miles = 5.81	DESIGNED OVERLAY ADA IMPROVEMENTS	\$3,900,000	EFFINGHAM	1	2021-2025	
REHABILITATION - PAVEMENTS							
Roadway Information							
<u>Miles</u>	<u>AADT</u>	<u>Truck Pct</u>	<u>NHS</u>				
5.81	2,993	12.3	N				
US 40	EMBARRAS RIVER 0.7 MI W OF GREENUP	BRIDGE REPLACEMENT	\$6,140,000	CUMBERLAND	1	2021-2025	
RECONSTRUCTION - BRIDGES							
				Structure Information			
				<u>Str Number</u>	<u>AADT</u>	<u>Truck Pct</u>	<u>NHS</u>
				0180008	1,800	17	N
US 40	ILL 130 IN GREENUP TO CLARK CO LINE Miles = 8.39	DESIGNED OVERLAY	\$5,510,000	CUMBERLAND	2	2020	
REHABILITATION - PAVEMENTS							
Roadway Information							
<u>Miles</u>	<u>AADT</u>	<u>Truck Pct</u>	<u>NHS</u>				
8.39	2,186	15.5	N				

**FY 2020-2025 Rebuild Illinois
Highway Improvement Program
District 7
State Highways**

Route / Street	Location	Improvements	Est. Cost	County	MYP Years	
		TAMP Category			Past	Current
US 45 ILL 121	ILL 16 TO RUDY AVE IN MATTOON Miles = 0.84	DESIGNED OVERLAY ADA IMPROVEMENTS	\$1,170,000	COLES	2	2021-2025
		REHABILITATION - PAVEMENTS				
Roadway Information						
<u>Miles</u>	<u>AADT</u>	<u>Truck Pct</u>	<u>NHS</u>			
0.84	9,725	5.0	Y			
US 45	0.2 MI S OF ILL 121 TO E 11TH ST IN NEOGA	CRACK & JOINT SEALING	\$60,000	CUMBERLAND	1	2020
		PRESERVATION - PAVEMENTS				
US 45	STREAMS 0.6, 1.1, 1.7, 3.3, 4.3 & 6.2 MI S OF 4TH ST IN NEOGA	CULVERT REPLACEMENT CULVERT EXTENSION CULVERT (NEW)	\$1,000,000	CUMBERLAND SHELBY	4	2021-2025
		INITIAL CONSTRUCTION - BRIDGES				
US 45	SHELBY CO LINE TO RICKLEMAN AVE IN EFFINGHAM Miles = 4.88	CAPE SEAL	\$510,000	EFFINGHAM	1	2020
		PRESERVATION - PAVEMENTS				
US 45 3RD ST	S OF I-57/70 RAMP (EB) TO US 40 Miles = 1.59	DESIGNED OVERLAY ADA IMPROVEMENTS	\$1,760,000	EFFINGHAM	3	2021-2025
		REHABILITATION - PAVEMENTS				
Roadway Information						
<u>Miles</u>	<u>AADT</u>	<u>Truck Pct</u>	<u>NHS</u>			
1.59	8,500	14.8	Y			

**FY 2020-2025 Rebuild Illinois
Highway Improvement Program
District 7
State Highways**

Route / Street	Location	Improvements	Est. Cost	County	MYP Years	
		TAMP Category			Past	Current
US 45 3RD ST	S OF I-57/70 RAMP (EB) TO US 40	LAND ACQUISITION	\$150,000	EFFINGHAM	2	2021-2025
		REHABILITATION - PAVEMENTS				
US 45	AT WABASH AVE IN EFFINGHAM Miles = 0.01	STANDARD OVERLAY ADA IMPROVEMENTS	\$30,000	EFFINGHAM	1	2020
		REHABILITATION - PAVEMENTS				
US 45	JAYCEE AVE TO 0.2 MI S OF ILL 37 Miles = 4.82	DESIGNED OVERLAY	\$5,680,000	EFFINGHAM	1	2020
		REHABILITATION - PAVEMENTS				
Roadway Information						
<u>Miles</u>	<u>AADT</u>	<u>Truck Pct</u>	<u>NHS</u>			
4.82	8,636	9.9	Y			
US 45	RAMSEY CREEK 5.3 MI S OF ILL 37 & BISHOP CREEK 5 MI S OF ILL 37 <i>ILLINOIS SPECIAL BRIDGE PROGRAM PROJECT.</i>	BRIDGE SUPERSTRUCTURE BRIDGE NEW DECK	\$2,560,000	EFFINGHAM	3	2020
		REHABILITATION - BRIDGES				
				Structure Information		
				<u>Str Number</u>	<u>AADT</u>	<u>Truck Pct</u> <u>NHS</u>
				0250081	2,800	20 Y
				0250080	2,800	20 Y
US 45	ILL 37 TO BIBLE GROVE RD Miles = 11.42	DESIGNED OVERLAY VERTICAL REALIGNMENT HORIZONTAL REALIGNMENT BRIDGE DECK REPAIRS RETAINING WALL	\$20,050,000	EFFINGHAM CLAY	16	2021-2025
		REHABILITATION - PAVEMENTS				
Roadway Information						
<u>Miles</u>	<u>AADT</u>	<u>Truck Pct</u>	<u>NHS</u>			
3.09	2,650	16.2	Y			
8.33	3,247	16.2	Y			

**FY 2020-2025 Rebuild Illinois
Highway Improvement Program
District 7
State Highways**

Route / Street	Location	Improvements	Est. Cost	County	MYP Years	
		TAMP Category			Past	Current
US 45	ILL 37 TO BIBLE GROVE RD	LAND ACQUISITION	\$800,000	EFFINGHAM CLAY	4	2021-2025
		REHABILITATION - PAVEMENTS				
US 45	ILL 37 TO BIBLE GROVE RD	UTILITY ADJUSTMENT	\$600,000	CLAY EFFINGHAM	1	2021-2025
		REHABILITATION - PAVEMENTS				
US 45	NCL OF LOUISVILLE TO US 50 Miles = 6.59	DESIGNED OVERLAY ADA IMPROVEMENTS	\$4,910,000	CLAY	1	2021-2025
		REHABILITATION - PAVEMENTS				
Roadway Information						
<u>Miles</u>	<u>AADT</u>	<u>Truck Pct</u>	<u>NHS</u>			
6.59	4,856	10.9	Y			
US 45	US 50 E OF FLORA TO WAYNE CO LINE Miles = 4.93	DESIGNED OVERLAY	\$3,030,000	CLAY	1	2021-2025
		REHABILITATION - PAVEMENTS				
Roadway Information						
<u>Miles</u>	<u>AADT</u>	<u>Truck Pct</u>	<u>NHS</u>			
4.93	2,437	17.1	N			
US 45	SCL OF GEFF TO 0.2 MI N OF ILL 15 Miles = 3.74	DESIGNED OVERLAY	\$2,610,000	WAYNE	1	2020
		REHABILITATION - PAVEMENTS				
Roadway Information						
<u>Miles</u>	<u>AADT</u>	<u>Truck Pct</u>	<u>NHS</u>			
3.74	3,962	10.3	N			

**FY 2020-2025 Rebuild Illinois
Highway Improvement Program
District 7
State Highways**

Route / Street	Location	Improvements	Est. Cost	County	MYP Years	
		TAMP Category			Past	Current
US 45 ILL 15	SE 9TH ST TO 0.1 MI W OF MARKET AVE (WB) & SW 7TH ST TO SE 9TH ST (EB) IN FAIRFIELD Miles = 3.32	DESIGNED OVERLAY ADA IMPROVEMENTS	\$3,650,000	WAYNE	6	2021-2025
		REHABILITATION - PAVEMENTS				
Roadway Information						
<u>Miles</u>	<u>AADT</u>	<u>Truck Pct</u>	<u>NHS</u>			
2.05	6,325	6.3	Y			
0.46	4,572	5.7	Y			
0.34	4,600	8.7	Y			
0.47	7,013	5.2	Y			
US 45 ILL 15	SE 9TH ST TO 0.1 MI W OF MARKET AVE (WB) & SW 7TH ST TO SE 9TH ST (EB) IN FAIRFIELD	LAND ACQUISITION	\$50,000	WAYNE	1	2020
		REHABILITATION - PAVEMENTS				
US 50 US 45	US 45 W OF FLORA TO 2.5 MI E OF US 45 Miles = 6.41	DESIGNED OVERLAY	\$5,960,000	CLAY	1	2021-2025
		REHABILITATION - PAVEMENTS				
Roadway Information						
<u>Miles</u>	<u>AADT</u>	<u>Truck Pct</u>	<u>NHS</u>			
6.41	5,732	17.1	Y			
US 50	LITTLE WABASH RIVER 2 MI W OF RICHLAND CO LINE	BRIDGE JOINT REPLACE/REPAIR	\$620,000	CLAY	2	2020
		PRESERVATION - BRIDGES				
US 50	2.5 MI E OF US 45 E OF FLORA TO 1.6 MI E OF RICHLAND CO LINE Miles = 7.60	STANDARD OVERLAY	\$4,300,000	CLAY RICHLAND	1	2021-2025
		REHABILITATION - PAVEMENTS				
Roadway Information						
<u>Miles</u>	<u>AADT</u>	<u>Truck Pct</u>	<u>NHS</u>			
5.96	4,571	19.0	Y			
1.64	4,273	17.0	Y			

**FY 2020-2025 Rebuild Illinois
Highway Improvement Program
District 7
State Highways**

Route / Street	Location	Improvements	Est. Cost	County	MYP Years	
		TAMP Category			Past	Current
US 50	1.6 MI E OF CLAY CO LINE TO 0.6 MI W OF STE MARIE RD Miles = 11.73	DESIGNED OVERLAY	\$8,590,000	RICHLAND	1	2021-2025
Roadway Information		REHABILITATION - PAVEMENTS				
<u>Miles</u>	<u>AADT</u>	<u>Truck Pct</u>	<u>NHS</u>			
11.73	3,663	20.3	Y			
US 50	0.6 MI W OF STE MARIE RD TO 4 MI W OF LAWRENCE CO LINE Miles = 3.60	DESIGNED OVERLAY	\$2,420,000	RICHLAND	3	2021-2025
Roadway Information		REHABILITATION - PAVEMENTS				
<u>Miles</u>	<u>AADT</u>	<u>Truck Pct</u>	<u>NHS</u>			
3.60	6,230	13.0	Y			
US 50	4 MI W OF LAWRENCE CO LINE TO LAWRENCE CO LINE Miles = 4.00	DESIGNED OVERLAY	\$2,820,000	RICHLAND	1	2021-2025
Roadway Information		REHABILITATION - PAVEMENTS				
<u>Miles</u>	<u>AADT</u>	<u>Truck Pct</u>	<u>NHS</u>			
4.00	5,341	19.9	Y			
US 50	RICHLAND CO LINE TO 0.2 MI E OF ILL 250 Miles = 2.47	DESIGNED OVERLAY	\$1,850,000	LAWRENCE	1	2021-2025
Roadway Information		REHABILITATION - PAVEMENTS				
<u>Miles</u>	<u>AADT</u>	<u>Truck Pct</u>	<u>NHS</u>			
2.47	4,862	15.3	Y			
US 50	MUDDY CREEK 0.5 MI E OF SUMNER RD	BRIDGE SUPERSTRUCTURE	\$1,950,000	LAWRENCE	1	2021-2025
		REHABILITATION - BRIDGES				
				Structure Information		
		<u>Str Number</u>	<u>AADT</u>	<u>Truck Pct</u>	<u>NHS</u>	
		0510009	4,350	15	Y	

**FY 2020-2025 Rebuild Illinois
Highway Improvement Program
District 7
State Highways**

Route / Street	Location	Improvements	Est. Cost	County	MYP Years	
		TAMP Category			Past	Current
US 50	OVER STATE ST IN LAWRENCEVILLE	BRIDGE NEW DECK	\$1,740,000	LAWRENCE	3	2021-2025
		REHABILITATION - BRIDGES			Structure Information <u>Str Number</u> <u>AADT</u> <u>Truck Pct</u> <u>NHS</u> 0510010 3,900 17 Y	
US 50	BEAVER POND DITCH TO INDIANA STATE LINE Miles = 5.03 <i>PRESERVATION PROJECT</i>	CAPE SEAL PATCHING	\$1,250,000	LAWRENCE	1	2020
		PRESERVATION - PAVEMENTS				
US 50	OVER TR 262 2.4 MI E OF AIRPORT INT	BRIDGE SUPERSTRUCTURE	\$2,730,000	LAWRENCE	1	2021-2025
		REHABILITATION - BRIDGES			Structure Information <u>Str Number</u> <u>AADT</u> <u>Truck Pct</u> <u>NHS</u> 0510023 3,800 20 Y 0510022 3,800 20 Y	
US 50	RED SKELTON WABASH RIVER BRIDGES AT VINCENNES, INDIANA <i>INDIANA LEAD AGENCY; ILLINOIS' SHARE OF THE COST.</i>	BRIDGE PAINTING	\$1,200,000	LAWRENCE	9	2021-2025
		PRESERVATION - BRIDGES				
US 50	RED SKELTON WABASH RIVER BRIDGES AT VINCENNES, INDIANA <i>INDIANA LEAD AGENCY; ILLINOIS' SHARE OF THE COST.</i>	P.E. (PHASE II)	\$120,000	LAWRENCE	1	2021-2025
		PRESERVATION - BRIDGES				

**FY 2020-2025 Rebuild Illinois
Highway Improvement Program
District 7
State Highways**

Route / Street	Location	Improvements	Est. Cost	County	MYP Years	
		TAMP Category			Past	Current
US 50	RED SKELTON WABASH RIVER BRIDGES AT VINCENNES, INDIANA <i>INDIANA LEAD AGENCY; ILLINOIS' SHARE OF THE COST.</i>	BRIDGE DECK OVERLAY PRESERVATION - BRIDGES	\$850,000	LAWRENCE	2	2021-2025
US 50	RED SKELTON WABASH RIVER BRIDGES AT VINCENNES, INDIANA <i>INDIANA LEAD AGENCY; ILLINOIS' SHARE OF THE COST.</i>	P.E. (PHASE II) PRESERVATION - BRIDGES	\$170,000	LAWRENCE	1	2021-2025
US 50 BUS	AT EMBARRAS RIVER 0.5 MI E OF LAWRENCEVILLE	BRIDGE SUPERSTRUCTURE REHABILITATION - BRIDGES	\$14,350,000	LAWRENCE	1	2021-2025
				Structure Information		
				<u>Str Number</u>	<u>AADT</u>	<u>Truck Pct</u> <u>NHS</u>
				0510053	5,950	9 N
US 50 BUS ILL 250	0.1 MI W OF STATE ST IN LAWRENCEVILLE TO 0.1 MI W OF 990N E OF LAWRENCEVILLE Miles = 2.45	STANDARD OVERLAY ADA IMPROVEMENTS REHABILITATION - PAVEMENTS	\$2,300,000	LAWRENCE	1	2021-2025
				Roadway Information		
				<u>Miles</u>	<u>AADT</u>	<u>Truck Pct</u> <u>NHS</u>
				1.97	5,780	8.0 N
				0.48	7,793	3.9 N
US 51	DEWITT CO LINE TO 0.1 MI N OF FORSYTH RD Miles = 8.14	DESIGNED OVERLAY REHABILITATION - PAVEMENTS	\$14,770,000	MACON	1	2021-2025
				Roadway Information		
				<u>Miles</u>	<u>AADT</u>	<u>Truck Pct</u> <u>NHS</u>
				8.14	12,010	14.4 Y

**FY 2020-2025 Rebuild Illinois
Highway Improvement Program
District 7
State Highways**

Route / Street	Location	Improvements	Est. Cost	County	MYP Years	
		TAMP Category			Past	Current
US 51	0.1 MI N OF FORSYTH RD TO I-72 IN DECATUR Miles = 1.94	DESIGNED OVERLAY ADA IMPROVEMENTS	\$4,620,000	MACON	2	2021-2025
		REHABILITATION - PAVEMENTS				
Roadway Information						
<u>Miles</u>	<u>AADT</u>	<u>Truck Pct</u>	<u>NHS</u>			
1.94	20,021	6.9	Y			
US 51 BLOOMINGTON RD	0.8 MI S OF US 36 TO 0.3 MI E OF US 51 BUS SW OF DECATUR Miles = 4.64 <i>PRESERVATION PROJECT</i>	MICROSURFACING 1 PASS	\$650,000	MACON	1	2020
		PRESERVATION - PAVEMENTS				
US 51	US 51 BUS SW OF DECATUR TO 0.5 MI N OF SHELBY CO LINE Miles = 9.38	DESIGNED OVERLAY	\$13,960,000	MACON	1	2020
		REHABILITATION - PAVEMENTS				
Roadway Information						
<u>Miles</u>	<u>AADT</u>	<u>Truck Pct</u>	<u>NHS</u>			
9.38	6,632	10.2	Y			
US 51	OVER US 51 0.5 MI E OF ELWIN & 2 MI S OF ELWIN	BRIDGE JOINT REPLACE/REPAIR	\$730,000	MACON	1	2020
		PRESERVATION - BRIDGES				
US 51	0.5 MI N OF SHELBY CO LINE TO CHRISTIAN CO LINE Miles = 4.25	DESIGNED OVERLAY	\$7,070,000	SHELBY MACON	2	2021-2025
		REHABILITATION - PAVEMENTS				
Roadway Information						
<u>Miles</u>	<u>AADT</u>	<u>Truck Pct</u>	<u>NHS</u>			
3.76	4,983	16.7	Y			
0.49	6,800	10.9	Y			

**FY 2020-2025 Rebuild Illinois
Highway Improvement Program
District 7
State Highways**

Route / Street	Location	Improvements	Est. Cost	County	MYP Years	
		TAMP Category			Past	Current
US 51	SHELBY CO LINE TO SCL OF RAMSEY Miles = 5.84	DESIGNED OVERLAY ADA IMPROVEMENTS	\$4,360,000	FAYETTE	1	2021-2025
		REHABILITATION - PAVEMENTS				
Roadway Information						
<u>Miles</u>	<u>AADT</u>	<u>Truck Pct</u>	<u>NHS</u>			
5.84	3,099	19.8	Y			
US 51	ASH CREEK 3.8 MI S OF SHELBY CO LINE	BRIDGE JOINT REPLACE/REPAIR	\$170,000	FAYETTE	1	2021-2025
		PRESERVATION - BRIDGES				
US 51	SCL OF RAMSEY TO IMCO DR IN VANDALIA Miles = 10.90	DESIGNED OVERLAY	\$7,280,000	FAYETTE	1	2021-2025
		REHABILITATION - PAVEMENTS				
Roadway Information						
<u>Miles</u>	<u>AADT</u>	<u>Truck Pct</u>	<u>NHS</u>			
10.90	4,005	18.6	Y			
US 51	STREAM 3 MI S OF VANDALIA	CULVERT (NEW)	\$930,000	FAYETTE	6	2021-2025
		INITIAL CONSTRUCTION - BRIDGES				
				Structure Information		
				<u>Str Number</u>	<u>AADT</u>	<u>Truck Pct NHS</u>
				0260088	4,100	17 Y
US 51	US 40 / ILL 185 E OF VANDALIA TO SHOBONIER SPUR Miles = 6.98	DESIGNED OVERLAY	\$4,670,000	FAYETTE	1	2021-2025
		REHABILITATION - PAVEMENTS				
Roadway Information						
<u>Miles</u>	<u>AADT</u>	<u>Truck Pct</u>	<u>NHS</u>			
6.98	4,026	17.2	Y			

**FY 2020-2025 Rebuild Illinois
Highway Improvement Program
District 7
State Highways**

Route / Street	Location	Improvements	Est. Cost	County	MYP Years	
		TAMP Category			Past	Current
ILL 1	OVER CSX RR 0.5 MI N OF US 40 <i>ILLINOIS SPECIAL BRIDGE PROGRAM PROJECT.</i>	BRIDGE REPLACEMENT RR FLAGGER RECONSTRUCTION - BRIDGES	\$3,340,000	CLARK	4	2020
ILL 1	GRAND TURN RD TO CRAWFORD CO LINE Miles = 11.63	DESIGNED OVERLAY REHABILITATION - PAVEMENTS	\$7,240,000	CLARK	1	2021-2025
Roadway Information						
<u>Miles</u>	<u>AADT</u>	<u>Truck Pct</u>	<u>NHS</u>			
11.63	2,546	23.6	Y			
ILL 1	SUGAR CREEK 2.3 MI N OF GORDON JCT	BRIDGE REPLACEMENT RECONSTRUCTION - BRIDGES	\$1,810,000	CRAWFORD	12	2020
					Structure Information	
					<u>Str Number</u>	<u>AADT</u>
					0170003	2,750
					<u>Truck Pct</u>	<u>NHS</u>
					21	Y
ILL 1	SUGAR CREEK 0.5 MI N OF GORDON JCT	BRIDGE REPLACEMENT RECONSTRUCTION - BRIDGES	\$2,020,000	CRAWFORD	12	2020
					Structure Information	
					<u>Str Number</u>	<u>AADT</u>
					0170004	2,850
					<u>Truck Pct</u>	<u>NHS</u>
					16	Y
ILL 1	CLARK CO LINE TO ILL 33 Miles = 11.46	DESIGNED OVERLAY REHABILITATION - PAVEMENTS	\$7,030,000	CRAWFORD	1	2021-2025
Roadway Information						
<u>Miles</u>	<u>AADT</u>	<u>Truck Pct</u>	<u>NHS</u>			
11.46	3,496	20.6	Y			

**FY 2020-2025 Rebuild Illinois
Highway Improvement Program
District 7
State Highways**

Route / Street	Location	Improvements	Est. Cost	County	MYP Years	
		TAMP Category			Past	Current
ILL 1	STREAM 1.8 MI S OF ILL 33	CULVERT (NEW)	\$690,000	CRAWFORD	4	2021-2025
		INITIAL CONSTRUCTION - BRIDGES				
ILL 1	SUGAR CREEK 1 MI N OF LAWRENCE CO LINE	BRIDGE REPLACEMENT	\$2,460,000	CRAWFORD	11	2020
		RECONSTRUCTION - BRIDGES				
				Structure Information		
				<u>Str Number</u> <u>AADT</u> <u>Truck Pct</u> <u>NHS</u>		
				0170005 3,850 22 Y		
ILL 1	STREAM 0.3 MI N OF BIRDS RD	BRIDGE REPLACEMENT	\$1,150,000	LAWRENCE	2	2021-2025
		RECONSTRUCTION - BRIDGES				
				Structure Information		
				<u>Str Number</u> <u>AADT</u> <u>Truck Pct</u> <u>NHS</u>		
				0510001 3,850 22 Y		
ILL 1	EMBARRAS RIVER OVERFLOW 1 MI N OF US 50	BRIDGE REPLACEMENT	\$4,120,000	LAWRENCE	5	2020
	<i>ILLINOIS SPECIAL BRIDGE PROGRAM PROJECT.</i>					
		RECONSTRUCTION - BRIDGES				
				Structure Information		
				<u>Str Number</u> <u>AADT</u> <u>Truck Pct</u> <u>NHS</u>		
				0510004 5,150 13 Y		
ILL 1	EMBARRAS RIVER OVERFLOW 0.5 MI N OF US 50	BRIDGE REPLACEMENT	\$9,310,000	LAWRENCE	5	2020
	<i>ILLINOIS SPECIAL BRIDGE PROGRAM PROJECT.</i>					
		RECONSTRUCTION - BRIDGES				
				Structure Information		
				<u>Str Number</u> <u>AADT</u> <u>Truck Pct</u> <u>NHS</u>		
				0510005 5,150 13 Y		

**FY 2020-2025 Rebuild Illinois
Highway Improvement Program
District 7
State Highways**

Route / Street	Location	Improvements	Est. Cost	County	MYP Years	
		TAMP Category			Past	Current
ILL 1	INDIAN CREEK 2 MI S OF LAWRENCEVILLE	BRIDGE REPLACEMENT	\$2,450,000	LAWRENCE	3	2021-2025
		RECONSTRUCTION - BRIDGES				
				Structure Information		
				<u>Str Number</u> <u>AADT</u> <u>Truck Pct</u> <u>NHS</u>		
				0510007 2,900 23 Y		
ILL 1	BIG SLOUGH 5 MI S OF LAWRENCEVILLE	BRIDGE REPLACEMENT	\$990,000	LAWRENCE	2	2021-2025
		RECONSTRUCTION - BRIDGES				
				Structure Information		
				<u>Str Number</u> <u>AADT</u> <u>Truck Pct</u> <u>NHS</u>		
				0510008 2,400 22 Y		
ILL 1	CHARLES ST TO ORCHARD ST IN LAWRENCEVILLE Miles = 1.16	DESIGNED OVERLAY ADA IMPROVEMENTS	\$1,620,000	LAWRENCE	8	2021-2025
		REHABILITATION - PAVEMENTS				
				Roadway Information		
				<u>Miles</u> <u>AADT</u> <u>Truck Pct</u> <u>NHS</u>		
				1.16 4,838 16.2 Y		
ILL 1	CHARLES ST TO ORCHARD ST IN LAWRENCEVILLE	LAND ACQUISITION	\$50,000	LAWRENCE	2	2020
		REHABILITATION - PAVEMENTS				
ILL 1	ORCHARD ST IN LAWRENCEVILLE TO WABASH CO LINE Miles = 10.09	DESIGNED OVERLAY	\$6,290,000	LAWRENCE	1	2020
		REHABILITATION - PAVEMENTS				
				Roadway Information		
				<u>Miles</u> <u>AADT</u> <u>Truck Pct</u> <u>NHS</u>		
				10.09 2,535 21.8 Y		

**FY 2020-2025 Rebuild Illinois
Highway Improvement Program
District 7
State Highways**

Route / Street	Location	Improvements	Est. Cost	County	MYP Years	
		TAMP Category			Past	Current
ILL 1	STREAM 3.3 MI S OF ORCHARD ST IN LAWRENCEVILLE & STREAM 4.8 MI N OF WABASH CO LINE	CULVERT REPAIR	\$60,000	LAWRENCE	1	2020
		MISCELLANEOUS IMPROVEMENTS				
ILL 1	ABANDONED RR 0.1 MI N OF 11TH ST IN MT CARMEL <i>ILLINOIS SPECIAL BRIDGE PROGRAM PROJECT.</i>	BRIDGE REPLACEMENT	\$2,610,000	WABASH	7	2020
		RECONSTRUCTION - BRIDGES		Structure Information		
				<u>Str Number</u> <u>AADT</u> <u>Truck Pct</u> <u>NHS</u>		
				0930006 4,850 10 Y		
ILL 1	0.1 MI E OF OAK ST IN MT CARMEL TO EDWARDS CO LINE Miles = 12.32	DESIGNED OVERLAY	\$7,890,000	WABASH	1	2021-2025
		REHABILITATION - PAVEMENTS				
				Roadway Information		
				<u>Miles</u> <u>AADT</u> <u>Truck Pct</u> <u>NHS</u>		
				12.32 2,434 14.1 Y		
ILL 1	WABASH CO LINE TO WHITE CO LINE Miles = 3.82	DESIGNED OVERLAY BRIDGE DECK REPAIRS BRIDGE JOINT REPLACE/REPAIR	\$2,820,000	EDWARDS	1	2020
		REHABILITATION - PAVEMENTS				
				Roadway Information		
				<u>Miles</u> <u>AADT</u> <u>Truck Pct</u> <u>NHS</u>		
				3.82 3,391 18.2 Y		
ILL 15	MILLER CREEK 1 MI W OF SIMS RD	BRIDGE REPLACEMENT	\$1,320,000	WAYNE	2	2021-2025
		RECONSTRUCTION - BRIDGES				
				Structure Information		
				<u>Str Number</u> <u>AADT</u> <u>Truck Pct</u> <u>NHS</u>		
				0960005 3,050 7 Y		

**FY 2020-2025 Rebuild Illinois
Highway Improvement Program
District 7
State Highways**

Route / Street	Location	Improvements	Est. Cost	County	MYP Years	
		TAMP Category			Past	Current
ILL 15	STREAM 4 MI E OF SIMS	BRIDGE REPLACEMENT	\$1,280,000	WAYNE	1	2021-2025
		RECONSTRUCTION - BRIDGES				
				Structure Information		
				<u>Str Number</u> <u>AADT</u> <u>Truck Pct</u> <u>NHS</u>		
				0962000 3,200 7 Y		
ILL 15	JEFFERSON CO LINE TO 0.3 MI W OF US 45 W OF FAIRFIELD Miles = 17.43	DESIGNED OVERLAY ADA IMPROVEMENTS	\$12,260,000	WAYNE	1	2021-2025
		REHABILITATION - PAVEMENTS				
				Roadway Information		
				<u>Miles</u> <u>AADT</u> <u>Truck Pct</u> <u>NHS</u>		
				17.43 3,397 7.6 Y		
ILL 15	POND CREEK 1.5 MI E OF FAIRFIELD	BRIDGE SUPERSTRUCTURE	\$1,350,000	WAYNE	2	2021-2025
		REHABILITATION - BRIDGES				
				Structure Information		
				<u>Str Number</u> <u>AADT</u> <u>Truck Pct</u> <u>NHS</u>		
				0960064 4,200 9 Y		
ILL 15	LITTLE WABASH RIVER 4.5 MI W OF EDWARDS CO LINE	BRIDGE REPLACEMENT	\$6,000,000	WAYNE	1	2021-2025
		RECONSTRUCTION - BRIDGES				
				Structure Information		
				<u>Str Number</u> <u>AADT</u> <u>Truck Pct</u> <u>NHS</u>		
				0960010 2,800 6 Y		
ILL 15	E 9TH ST IN FAIRFIELD TO EDWARDS CO LINE Miles = 11.22	DESIGNED OVERLAY	\$7,290,000	WAYNE	2	2021-2025
		REHABILITATION - PAVEMENTS				
				Roadway Information		
				<u>Miles</u> <u>AADT</u> <u>Truck Pct</u> <u>NHS</u>		
				11.22 3,230 7.4 Y		

**FY 2020-2025 Rebuild Illinois
Highway Improvement Program
District 7
State Highways**

Route / Street	Location	Improvements	Est. Cost	County	MYP Years	
		TAMP Category			Past	Current
ILL 16	RICHLAND CREEK 2.3 MI W OF ILL 32	BRIDGE SUPERSTRUCTURE	\$1,190,000	SHELBY	8	2020
		REHABILITATION - BRIDGES				
				Structure Information		
				<u>Str Number</u> <u>AADT</u> <u>Truck Pct</u> <u>NHS</u>		
				0870024 4,150 10 Y		
ILL 16	US 45 (S) IN MATTOON TO 0.1 MI E OF SWORDS DR Miles = 2.56	DESIGNED OVERLAY ADA IMPROVEMENTS	\$3,390,000	COLES	3	2021-2025
		REHABILITATION - PAVEMENTS				
				Roadway Information		
				<u>Miles</u> <u>AADT</u> <u>Truck Pct</u> <u>NHS</u>		
				2.56 14,898 3.3 Y		
ILL 16	US 45 (S) IN MATTOON TO 0.1 MI E OF SWORDS DR	LAND ACQUISITION	\$150,000	COLES	2	2021-2025
		REHABILITATION - PAVEMENTS				
ILL 16	W OF LERNA RD TO 0.2 MI W OF DOUGLAS DR IN CHARLESTON Miles = 6.21	DESIGNED OVERLAY	\$9,100,000	COLES	1	2020
		REHABILITATION - PAVEMENTS				
				Roadway Information		
				<u>Miles</u> <u>AADT</u> <u>Truck Pct</u> <u>NHS</u>		
				6.21 15,203 4.8 Y		
ILL 16	0.2 MI W OF DOUGLAS DR IN CHARLESTON TO 0.4 MI E OF MADISON ST Miles = 4.30	STANDARD OVERLAY ADA IMPROVEMENTS	\$3,520,000	COLES	4	2020
		REHABILITATION - PAVEMENTS				
				Roadway Information		
				<u>Miles</u> <u>AADT</u> <u>Truck Pct</u> <u>NHS</u>		
				1.96 18,027 3.7 Y		
				2.34 5,883 6.1 N		

**FY 2020-2025 Rebuild Illinois
Highway Improvement Program
District 7
State Highways**

Route / Street	Location	Improvements	Est. Cost	County	MYP Years	
		TAMP Category			Past	Current
ILL 16	DOUGLAS DR TO HAWTHORNE DR IN CHARLESTON	TRAF SIGNAL MODERNIZATION TRAF SIGNAL REPLACEMENT SAFETY IMPROVEMENTS MISCELLANEOUS IMPROVEMENTS	\$1,800,000	COLES	2	2020
ILL 16	POLE CAT CREEK 1.5 MI E OF ASHMORE	BRIDGE REPLACEMENT RECONSTRUCTION - BRIDGES	\$2,000,000	COLES	1	2021-2025
					Structure Information <u>Str Number</u> <u>AADT</u> <u>Truck Pct</u> <u>NHS</u> 0150021 3,150 9 N	
ILL 32 SPRINGFIELD RD	US 36 TO W OF N ALLEN AVE IN LOVINGTON Miles = 7.48 PRESERVATION PROJECT	CAPE SEAL PRESERVATION - PAVEMENTS	\$780,000	MOULTRIE	1	2020
ILL 32	ILL 121 TO 1200N IN SULLIVAN Miles = 1.52	DESIGNED OVERLAY ADA IMPROVEMENTS REHABILITATION - PAVEMENTS	\$1,700,000	MOULTRIE	1	2021-2025
					Roadway Information <u>Miles</u> <u>AADT</u> <u>Truck Pct</u> <u>NHS</u> 1.52 7,736 12.6 N	
ILL 32	0.1 MI N OF SLAUGHTER HOUSE RD (950N) TO SHELBY CO LINE Miles = 3.60	DESIGNED OVERLAY REHABILITATION - PAVEMENTS	\$2,240,000	MOULTRIE	1	2021-2025
					Roadway Information <u>Miles</u> <u>AADT</u> <u>Truck Pct</u> <u>NHS</u> 3.60 3,418 16.8 N	

**FY 2020-2025 Rebuild Illinois
Highway Improvement Program
District 7
State Highways**

Route / Street	Location	Improvements TAMP Category	Est. Cost	County	MYP Years	
					Past	Current
ILL 32	ILL 16 TO EFFINGHAM CO LINE Miles = 13.00 <i>PRESERVATION PROJECT</i>	CAPE SEAL PATCHING PRESERVATION - PAVEMENTS	\$1,880,000	SHELBY	1	2020
ILL 32	SHELBY CO LINE TO ILL 33	LAND ACQUISITION REHABILITATION - PAVEMENTS	\$50,000	EFFINGHAM	1	2021-2025
ILL 32	STREAMS AT 0.5, 3 & 3.4 MI S OF SHELBY CO LINE	CULVERT REPAIR CULVERT REPLACEMENT MISCELLANEOUS IMPROVEMENTS	\$230,000	EFFINGHAM	2	2021-2025
ILL 32	SHELBY CO LINE TO ILL 33 Miles = 3.68	DESIGNED OVERLAY REHABILITATION - PAVEMENTS	\$2,970,000	EFFINGHAM	1	2021-2025
Roadway Information						
<u>Miles</u>	<u>AADT</u>	<u>Truck Pct</u>	<u>NHS</u>			
3.68	4,512	14.2	N			
ILL 33	STREAM 1 MI E OF BEECHER CITY	CULVERT REPLACEMENT RECONSTRUCTION - BRIDGES	\$710,000	EFFINGHAM	1	2021-2025
				Structure Information		
	<u>Str Number</u>	<u>AADT</u>	<u>Truck Pct</u>	<u>NHS</u>		
	0252012	3,250	8	N		

**FY 2020-2025 Rebuild Illinois
Highway Improvement Program
District 7
State Highways**

Route / Street	Location	Improvements	Est. Cost	County	MYP Years	
		TAMP Category			Past	Current
ILL 33	ILL 130 TO ILL 49 Miles = 6.58	DESIGNED OVERLAY	\$3,500,000	JASPER	1	2020
		REHABILITATION - PAVEMENTS				
Roadway Information						
<u>Miles</u>	<u>AADT</u>	<u>Truck Pct</u>	<u>NHS</u>			
6.47	2,850	12.3	N			
0.11	1,550	12.9	N			
ILL 33	0.2 MI E OF N GLENDALE RD TO PARK FOREST DR IN ROBINSON Miles = 0.80	DESIGNED OVERLAY	\$870,000	CRAWFORD	1	2021-2025
		REHABILITATION - PAVEMENTS				
Roadway Information						
<u>Miles</u>	<u>AADT</u>	<u>Truck Pct</u>	<u>NHS</u>			
0.80	9,557	12.4	N			
ILL 37	STREAM 0.1 MI NE OF IOWA ST NE OF EDGEWOOD	CULVERT REPLACEMENT	\$400,000	EFFINGHAM	1	2021-2025
		MISCELLANEOUS IMPROVEMENTS				
ILL 48	MOSQUITO CREEK 1.5 MI NE OF BLUE MOUND	BRIDGE REPLACEMENT	\$1,100,000	MACON	4	2021-2025
		RECONSTRUCTION - BRIDGES				
		Structure Information				
	<u>Str Number</u>	<u>AADT</u>	<u>Truck Pct</u>	<u>NHS</u>		
	0580029	5,650	12	N		
ILL 48	0.5 MI N OF US 51 TO CHRISTIAN CO LINE Miles = 10.93	DESIGNED OVERLAY ADA IMPROVEMENTS	\$9,050,000	MACON	1	2021-2025
		REHABILITATION - PAVEMENTS				
Roadway Information						
<u>Miles</u>	<u>AADT</u>	<u>Truck Pct</u>	<u>NHS</u>			
0.62	5,192	10.8	Y			
10.31	5,553	11.7	N			

**FY 2020-2025 Rebuild Illinois
Highway Improvement Program
District 7
State Highways**

Route / Street	Location	Improvements	Est. Cost	County	MYP Years	
		TAMP Category			Past	Current
ILL 48	STREAMS 0.9 & 8.6 MI NW OF CHRISTIAN CO LINE	CULVERT REPLACEMENT	\$60,000	MACON	1	2021-2025
		MISCELLANEOUS IMPROVEMENTS				
ILL 49	COLES CO LINE TO 0.3 MI N OF I-70 Miles = 10.73	DESIGNED OVERLAY	\$6,930,000	CLARK	1	2021-2025
		REHABILITATION - PAVEMENTS				
Roadway Information						
<u>Miles</u>	<u>AADT</u>	<u>Truck Pct</u>	<u>NHS</u>			
10.73	1,849	18.8	N			
ILL 49	TYLER AVE IN CASEY TO CUMBERLAND CO LINE Miles = 7.00	STANDARD OVERLAY PATCHING	\$2,620,000	CLARK	1	2020
		PRESERVATION - PAVEMENTS				
Roadway Information						
<u>Miles</u>	<u>AADT</u>	<u>Truck Pct</u>	<u>NHS</u>			
7.00	1,524	24.0	N			
ILL 49	CUMBERLAND CO LINE TO MAIN ST IN WILLOW HILL Miles = 12.27	STANDARD OVERLAY	\$5,850,000	JASPER	4	2020
		REHABILITATION - PAVEMENTS				
Roadway Information						
<u>Miles</u>	<u>AADT</u>	<u>Truck Pct</u>	<u>NHS</u>			
11.27	849	13.3	N			
1.00	1,425	11.9	N			
ILL 105	AT 24TH ST	INTERSECTION IMPROVEMENT	\$3,000,000	MACON	2	2021-2025
		MISCELLANEOUS IMPROVEMENTS				

**FY 2020-2025 Rebuild Illinois
Highway Improvement Program
District 7
State Highways**

Route / Street	Location	Improvements	Est. Cost	County	MYP Years	
		TAMP Category			Past	Current
ILL 105	AT 24TH ST	LAND ACQUISITION	\$750,000	MACON	1	2021-2025
		MISCELLANEOUS IMPROVEMENTS				
ILL 105	AT 24TH ST	UTILITY ADJUSTMENT	\$1,500,000	MACON	1	2021-2025
		MISCELLANEOUS IMPROVEMENTS				
ILL 105	WILLIAM ST BRIDGE (LAKE DECATUR) IN DECATUR	BRIDGE SUPERSTRUCTURE	\$9,210,000	MACON	3	2021-2025
	<i>ILLINOIS SPECIAL BRIDGE PROGRAM PROJECT.</i>					
		REHABILITATION - BRIDGES				
						Structure Information
						<u>Str Number</u> <u>AADT</u> <u>Truck Pct</u> <u>NHS</u>
						0580048 5,400 11 N
						0580047 5,400 11 N
ILL 105	LONG CREEK 2.5 MI W OF PIATT CO LINE	BRIDGE REPLACEMENT	\$970,000	MACON	13	2021-2025
		RECONSTRUCTION - BRIDGES				
						Structure Information
						<u>Str Number</u> <u>AADT</u> <u>Truck Pct</u> <u>NHS</u>
						0580044 2,450 20 N
ILL 105	0.3 MI E OF BENDER DR TO PIATT CO LINE Miles = 6.06	STANDARD OVERLAY	\$3,830,000	MACON	1	2021-2025
		REHABILITATION - PAVEMENTS				
						Roadway Information
						<u>Miles</u> <u>AADT</u> <u>Truck Pct</u> <u>NHS</u>
						1.01 3,425 18.0 N
						5.05 2,761 18.6 N

**FY 2020-2025 Rebuild Illinois
Highway Improvement Program
District 7
State Highways**

Route / Street	Location	Improvements	Est. Cost	County	MYP Years	
		TAMP Category			Past	Current
ILL 121	CREEK 0.5 MI W OF HEMAN	BRIDGE REPLACEMENT	\$1,040,000	MACON	1	2021-2025
		RECONSTRUCTION - BRIDGES			Structure Information	
					<u>Str Number</u>	<u>AADT</u>
					0580040	3,900
					<u>Truck Pct</u>	<u>NHS</u>
					23	Y
ILL 121	0.6 MI NW OF I-72 TO UNIVERSITY AVE IN DECATUR Miles = 2.72	DESIGNED OVERLAY ADA IMPROVEMENTS	\$3,710,000	MACON	5	2021-2025
		REHABILITATION - PAVEMENTS			Roadway Information	
					<u>Miles</u>	<u>AADT</u>
					2.72	7,330
					<u>Truck Pct</u>	<u>NHS</u>
					12.5	Y
ILL 121 US 36	OVER LAKE SHORE DR IN DECATUR	BRIDGE REPLACEMENT	\$1,690,000	MACON	2	2021-2025
		RECONSTRUCTION - BRIDGES			Structure Information	
					<u>Str Number</u>	<u>AADT</u>
					0580019	21,300
					<u>Truck Pct</u>	<u>NHS</u>
					5	Y
ILL 121 US 36	LAKE DECATUR	BRIDGE REPLACEMENT	\$12,300,000	MACON	1	2021-2025
		RECONSTRUCTION - BRIDGES			Structure Information	
					<u>Str Number</u>	<u>AADT</u>
					0580020	21,300
					<u>Truck Pct</u>	<u>NHS</u>
					5	Y
ILL 121	US 36 TO SCL OF MT ZION Miles = 4.15	DESIGNED OVERLAY ADA IMPROVEMENTS	\$7,140,000	MACON	4	2021-2025
		REHABILITATION - PAVEMENTS			Roadway Information	
					<u>Miles</u>	<u>AADT</u>
					4.15	12,041
					<u>Truck Pct</u>	<u>NHS</u>
					8.1	Y

**FY 2020-2025 Rebuild Illinois
Highway Improvement Program
District 7
State Highways**

Route / Street	Location	Improvements	Est. Cost	County	MYP Years	
		TAMP Category			Past	Current
ILL 121	WEST OKAW RIVER SE OF BETHANY	BRIDGE NEW DECK BRIDGE REHABILITATION REHABILITATION - BRIDGES	\$3,950,000	MOULTRIE	1	2021-2025
				Structure Information		
				<u>Str Number</u>	<u>AADT</u>	<u>Truck Pct</u> <u>NHS</u>
				0700002	5,200	14 Y
ILL 121	0.7 MI SE OF DALTON CITY TO ILL 32 AT WCL OF SULLIVAN Miles = 11.27	DESIGNED OVERLAY ADA IMPROVEMENTS REHABILITATION - PAVEMENTS	\$8,510,000	MOULTRIE	1	2021-2025
Roadway Information						
<u>Miles</u>	<u>AADT</u>	<u>Truck Pct</u>	<u>NHS</u>			
11.27	5,159	10.7	Y			
ILL 121	WEST OKAW RIVER SE OF BETHANY	BRIDGE JOINT REPLACE/REPAIR BRIDGE DECK OVERLAY BRIDGE DECK REPAIRS PRESERVATION - BRIDGES	\$380,000	MOULTRIE	1	2021-2025
ILL 121	ILL 32 AT WCL OF SULLIVAN TO ECL OF SULLIVAN Miles = 2.42	DESIGNED OVERLAY ADA IMPROVEMENTS REHABILITATION - PAVEMENTS	\$1,870,000	MOULTRIE	1	2021-2025
Roadway Information						
<u>Miles</u>	<u>AADT</u>	<u>Truck Pct</u>	<u>NHS</u>			
2.42	7,832	9.3	Y			
ILL 121	ECL OF SULLIVAN TO 0.2 MI W OF 300E IN MATTOON Miles = 13.24	STANDARD OVERLAY REHABILITATION - PAVEMENTS	\$6,880,000	MOULTRIE COLES	12	2020
Roadway Information						
<u>Miles</u>	<u>AADT</u>	<u>Truck Pct</u>	<u>NHS</u>			
3.40	4,405	6.8	Y			
9.84	4,710	11.2	Y			

**FY 2020-2025 Rebuild Illinois
Highway Improvement Program
District 7
State Highways**

Route / Street	Location	Improvements	Est. Cost	County	MYP Years	
		TAMP Category			Past	Current
ILL 121	0.2 MI W OF 300E TO N 20TH ST IN MATTOON Miles = 2.24	STANDARD OVERLAY ADA IMPROVEMENTS	\$1,730,000	COLES	6	2020
		REHABILITATION - PAVEMENTS				
Roadway Information						
<u>Miles</u>	<u>AADT</u>	<u>Truck Pct</u>	<u>NHS</u>			
2.24	7,956	6.4	Y			
ILL 121	MILLER CREEK 1.5 MI S OF US 45	BRIDGE REPLACEMENT	\$620,000	CUMBERLAND	1	2021-2025
		MISCELLANEOUS IMPROVEMENTS				
ILL 121	LONG POINT BRANCH 1.3 MI E OF MONTROSE RD	BRIDGE REPLACEMENT	\$1,040,000	CUMBERLAND	8	2020
		RECONSTRUCTION - BRIDGES				
		Structure Information				
		<u>Str Number</u>	<u>AADT</u>	<u>Truck Pct</u>	<u>NHS</u>	
		0180028	1,450	17	N	
ILL 121	0.1 MI W OF JEFFERSON ST TO ILL 130 IN GREENUP Miles = 0.89	DESIGNED OVERLAY ADA IMPROVEMENTS	\$1,050,000	CUMBERLAND	1	2021-2025
		REHABILITATION - PAVEMENTS				
Roadway Information						
<u>Miles</u>	<u>AADT</u>	<u>Truck Pct</u>	<u>NHS</u>			
0.89	3,929	8.3	N			
ILL 128	CREEK 3.1 MI S OF DALTON CITY	BRIDGE SUPERSTRUCTURE	\$370,000	MOULTRIE MACON	4	2021-2025
		REHABILITATION - BRIDGES				
		Structure Information				
		<u>Str Number</u>	<u>AADT</u>	<u>Truck Pct</u>	<u>NHS</u>	
		0700038	2,400	16	N	

**FY 2020-2025 Rebuild Illinois
Highway Improvement Program
District 7
State Highways**

Route / Street	Location	Improvements	Est. Cost	County	MYP Years	
		TAMP Category			Past	Current
ILL 128	0.3 MI S OF ILL 121 IN DALTON CITY TO BETHANY BLACKTOP Miles = 6.34	DESIGNED OVERLAY	\$5,300,000	MOULTRIE	1	2020
Roadway Information		REHABILITATION - PAVEMENTS				
<u>Miles</u>	<u>AADT</u>	<u>Truck Pct</u>	<u>NHS</u>			
6.34	2,422	16.4	N			
ILL 128	WILBORN CREEK 1.3 MI S OF BETHANY RD	BRIDGE SUPERSTRUCTURE	\$920,000	MOULTRIE	7	2021-2025
		REHABILITATION - BRIDGES				
Structure Information						
<u>Str Number</u>	<u>AADT</u>	<u>Truck Pct</u>	<u>NHS</u>			
0700036	2,600	19	N			
ILL 128	BETHANY BLACKTOP TO FINDLAY RD Miles = 7.01	DESIGNED OVERLAY	\$6,210,000	MOULTRIE SHELBY	1	2021-2025
Roadway Information		REHABILITATION - PAVEMENTS				
<u>Miles</u>	<u>AADT</u>	<u>Truck Pct</u>	<u>NHS</u>			
2.99	2,600	19.0	N			
4.02	2,600	19.0	N			
ILL 128	FINDLAY RD TO 0.2 MI N OF N 6TH ST IN SHELBYVILLE Miles = 7.34	DESIGNED OVERLAY	\$5,310,000	SHELBY	1	2021-2025
Roadway Information		REHABILITATION - PAVEMENTS				
<u>Miles</u>	<u>AADT</u>	<u>Truck Pct</u>	<u>NHS</u>			
7.34	3,599	12.0	N			
ILL 128	STREAMS 2.2 & 2.8 MI S OF FINDLAY RD	CULVERT REPLACEMENT	\$270,000	SHELBY	1	2021-2025
		MISCELLANEOUS IMPROVEMENTS				

**FY 2020-2025 Rebuild Illinois
Highway Improvement Program
District 7
State Highways**

Route / Street	Location	Improvements	Est. Cost	County	MYP Years	
		TAMP Category			Past	Current
ILL 128	STREAM 2 MI N OF COWDEN	BRIDGE REPLACEMENT	\$830,000	SHELBY	5	2021-2025
		RECONSTRUCTION - BRIDGES				
				Structure Information		
				<u>Str Number</u> <u>AADT</u> <u>Truck Pct</u> <u>NHS</u>		
				0870015 2,850 16 N		
ILL 128	LITTLE MOCCASIN CREEK 3.3 MI S OF ILL 33	BRIDGE REPLACEMENT	\$1,060,000	EFFINGHAM	6	2021-2025
		RECONSTRUCTION - BRIDGES				
				Structure Information		
				<u>Str Number</u> <u>AADT</u> <u>Truck Pct</u> <u>NHS</u>		
				0250044 1,050 17 N		
ILL 128	BIG MOCCASIN CREEK 4.3 MI S OF ILL 33	BRIDGE REPLACEMENT	\$1,390,000	EFFINGHAM	4	2021-2025
		RECONSTRUCTION - BRIDGES				
				Structure Information		
				<u>Str Number</u> <u>AADT</u> <u>Truck Pct</u> <u>NHS</u>		
				0250065 1,050 17 N		
ILL 130	DOUGLAS CO LINE TO FAIRGRANGE RD Miles = 5.04	DESIGNED OVERLAY	\$3,600,000	COLES	1	2020
		REHABILITATION - PAVEMENTS				
				Roadway Information		
				<u>Miles</u> <u>AADT</u> <u>Truck Pct</u> <u>NHS</u>		
				5.04 2,180 13.2 N		
ILL 130	MADISON AVE TO 1.8 MI S OF ILL 16 IN CHARLESTON Miles = 2.73	DESIGNED OVERLAY ADA IMPROVEMENTS	\$2,650,000	COLES	1	2021-2025
		REHABILITATION - PAVEMENTS				
				Roadway Information		
				<u>Miles</u> <u>AADT</u> <u>Truck Pct</u> <u>NHS</u>		
				0.91 8,313 6.1 N		
				1.82 7,232 9.4 N		

**FY 2020-2025 Rebuild Illinois
Highway Improvement Program
District 7
State Highways**

Route / Street	Location	Improvements TAMP Category	Est. Cost	County	MYP Years	
					Past	Current
ILL 130 ILL 33	AT EMBARRAS RIVER NCL OF NEWTON	BRIDGE SUPERSTRUCTURE REHABILITATION - BRIDGES	\$12,260,000	JASPER	1	2021-2025
					Structure Information	
					<u>Str Number</u>	<u>AADT</u>
					0400016	5,600
					<u>Truck Pct</u>	<u>NHS</u>
					15	N
ILL 130	EDWARDS ST IN NEWTON TO RICHLAND CO LINE Miles = 10.26	DESIGNED OVERLAY REHABILITATION - PAVEMENTS	\$6,950,000	JASPER	1	2021-2025
Roadway Information						
<u>Miles</u>					<u>AADT</u>	<u>Truck Pct</u>
10.26					4,180	31.6
					<u>NHS</u>	
					N	
ILL 130	AT EAST FORK FOX RIVER 6 MI S OF JASPER CO LINE	BRIDGE SUPERSTRUCTURE REHABILITATION - BRIDGES	\$1,430,000	RICHLAND	1	2021-2025
					Structure Information	
					<u>Str Number</u>	<u>AADT</u>
					0800009	5,900
					<u>Truck Pct</u>	<u>NHS</u>
					28	N
ILL 130 ILL 250	S OF W NORTH ST TO S OF US 50 IN OLNEY Miles = 0.86	DESIGNED OVERLAY REHABILITATION - PAVEMENTS	\$850,000	RICHLAND	1	2021-2025
Roadway Information						
<u>Miles</u>					<u>AADT</u>	<u>Truck Pct</u>
0.86					7,710	16.8
					<u>NHS</u>	
					N	
ILL 130 ILL 15	PINE ST TO SOUTHERN RR IN ALBION Miles = 1.12	DESIGNED OVERLAY ADA IMPROVEMENTS REHABILITATION - PAVEMENTS	\$800,000	EDWARDS	1	2021-2025
Roadway Information						
<u>Miles</u>					<u>AADT</u>	<u>Truck Pct</u>
0.21					5,000	15.2
						<u>NHS</u>
						N
						Y
						N
						N

**FY 2020-2025 Rebuild Illinois
Highway Improvement Program
District 7
State Highways**

Route / Street	Location	Improvements	Est. Cost	County	MYP Years	
		TAMP Category			Past	Current
ILL 133	DOUGLAS CO LINE TO EDGAR CO LINE Miles = 5.33	DESIGNED OVERLAY ADA IMPROVEMENTS	\$3,210,000	COLES	1	2021-2025
		REHABILITATION - PAVEMENTS				
Roadway Information						
<u>Miles</u>	<u>AADT</u>	<u>Truck Pct</u>	<u>NHS</u>			
5.33	2,346	20.6	N			
ILL 185	MONTGOMERY CO LINE TO US 40 IN VANDALIA Miles = 8.86	DESIGNED OVERLAY	\$6,000,000	FAYETTE	1	2021-2025
		REHABILITATION - PAVEMENTS				
Roadway Information						
<u>Miles</u>	<u>AADT</u>	<u>Truck Pct</u>	<u>NHS</u>			
8.86	3,064	12.3	Y			
ILL 185	LONE GROVE BRANCH 0.5 MI N OF ST PETER	BRIDGE REPLACEMENT	\$860,000	FAYETTE	1	2021-2025
		RECONSTRUCTION - BRIDGES				
		Structure Information				
		<u>Str Number</u>	<u>AADT</u>	<u>Truck Pct</u>	<u>NHS</u>	
		0260067	1,200	18	N	
ILL 185	LONE GROVE BRANCH 1 MI E OF ST PETER	BRIDGE REPLACEMENT	\$800,000	FAYETTE	4	2021-2025
		RECONSTRUCTION - BRIDGES				
		Structure Information				
		<u>Str Number</u>	<u>AADT</u>	<u>Truck Pct</u>	<u>NHS</u>	
		0260068	1,400	20	N	
ILL 242	S OF SECTION LINE RD IN WAYNE CITY TO 0.2 MI N OF I-64 Miles = 5.93	PATCHING CAPE SEAL	\$800,000	WAYNE	1	2020
		PRESERVATION - PAVEMENTS				

**FY 2020-2025 Rebuild Illinois
Highway Improvement Program
District 7
State Highways**

Route / Street	Location	Improvements	Est. Cost	County	MYP Years		
		TAMP Category			Past	Current	
ILL 250	US 50 AT SUMNER TO STREAM 0.7 MI W OF BRIDGEPORT RD Miles = 5.98	DESIGNED OVERLAY	\$3,490,000	LAWRENCE	1	2020	
		REHABILITATION - PAVEMENTS					
Roadway Information							
<u>Miles</u>	<u>AADT</u>	<u>Truck Pct</u>	<u>NHS</u>				
5.98	1,879	13.6	N				
1100N	STREAM 0.2 MI W OF BRIDGEPORT RD	BRIDGE REPLACEMENT	\$600,000	LAWRENCE	5	2021-2025	
RECONSTRUCTION - BRIDGES				Structure Information			
				<u>Str Number</u>	<u>AADT</u>	<u>Truck Pct</u>	<u>NHS</u>
				0510060	325	12	N
900 N	RILEY CREEK 3 MI W OF CHARLESTON	BRIDGE REPLACEMENT	\$1,690,000	COLES	4	2021-2025	
RECONSTRUCTION - BRIDGES				Structure Information			
				<u>Str Number</u>	<u>AADT</u>	<u>Truck Pct</u>	<u>NHS</u>
				0150068	3,200	8	N
BROWNS LOOP	STREAM IN BROWNS	BRIDGE REPLACEMENT	\$1,600,000	EDWARDS	1	2021-2025	
RECONSTRUCTION - BRIDGES				Structure Information			
				<u>Str Number</u>	<u>AADT</u>	<u>Truck Pct</u>	<u>NHS</u>
				0240006	750	13	N
BRUCE / FINDLAY RD	WHITLEY CREEK 1 MI & 1.5 MI E OF ILL 32	BRIDGE SUPERSTRUCTURE	\$3,840,000	MOULTRIE	3	2021-2025	
REHABILITATION - BRIDGES				Structure Information			
				<u>Str Number</u>	<u>AADT</u>	<u>Truck Pct</u>	<u>NHS</u>
				0700030	1,650	9	N
				0700031	1,650	9	N

**FY 2020-2025 Rebuild Illinois
Highway Improvement Program
District 7
State Highways**

Route / Street	Location	Improvements	Est. Cost	County	MYP Years	
		TAMP Category			Past	Current
BRUCE / FINDLAY RD	4.3 MI E OF ILL 32 TO 1.5 MI W OF ILL 121 Miles = 1.63	DESIGNED OVERLAY	\$950,000	MOULTRIE	1	2021-2025
Roadway Information		REHABILITATION - PAVEMENTS				
<u>Miles</u>	<u>AADT</u>	<u>Truck Pct</u>	<u>NHS</u>			
1.63	1,548	12.9	N			
CH 31	LITTLE WABASH RIVER 0.8 MI S OF PARADISE RD	BRIDGE SUPERSTRUCTURE	\$1,140,000	COLES	1	2021-2025
		REHABILITATION - BRIDGES				
				Structure Information		
				<u>Str Number</u>	<u>AADT</u>	<u>Truck Pct</u>
				0150034	1,250	8
				<u>NHS</u>		
				N		
DIETERICH BLACKTOP	ILL 33 IN DIETERICH TO 3.5 MI S Miles = 3.48	DESIGNED OVERLAY ADA IMPROVEMENTS	\$2,280,000	EFFINGHAM	1	2021-2025
Roadway Information		REHABILITATION - PAVEMENTS				
<u>Miles</u>	<u>AADT</u>	<u>Truck Pct</u>	<u>NHS</u>			
3.48	2,039	16.5	N			
DIETERICH BLACKTOP	DIETERICH CREEK 0.5 MI S OF ILL 33	BRIDGE JOINT REPLACE/REPAIR	\$390,000	EFFINGHAM	1	2021-2025
		MAINTENANCE - BRIDGES				
DIETERICH BLACKTOP	LITTLE WABASH RIVER OVERFLOW 0.8 MI N OF CLAY CITY	BRIDGE JOINT REPLACE/REPAIR	\$620,000	CLAY	1	2021-2025
		PRESERVATION - BRIDGES				

**FY 2020-2025 Rebuild Illinois
Highway Improvement Program
District 7
State Highways**

Route / Street	Location	Improvements	Est. Cost	County	MYP Years	
		TAMP Category			Past	Current
DIETERICH BLACKTOP	3 MI S OF DIETERICH TO 2 MI N OF EFFINGHAM CO LINE Miles = 4.80	DESIGNED OVERLAY	\$3,260,000	EFFINGHAM	1	2021-2025
Roadway Information		REHABILITATION - PAVEMENTS				
<u>Miles</u>	<u>AADT</u>	<u>Truck Pct</u>	<u>NHS</u>			
4.80	1,582	17.3	N			
DIETERICH BLACKTOP	2 MI N OF EFFINGHAM CO LINE TO S OF BIBLE GROVE RD Miles = 5.43	DESIGNED OVERLAY	\$2,390,000	EFFINGHAM CLAY	3	2020
Roadway Information		REHABILITATION - PAVEMENTS				
<u>Miles</u>	<u>AADT</u>	<u>Truck Pct</u>	<u>NHS</u>			
3.33	1,158	29.1	N			
2.10	1,351	20.7	N			
DIETERICH BLACKTOP	LITTLE MUDDY OVERFLOW 3.5 MI N OF CLAY CITY	BRIDGE REPLACEMENT	\$2,480,000	CLAY	1	2021-2025
		RECONSTRUCTION - BRIDGES				
				Structure Information		
				<u>Str Number</u>	<u>AADT</u>	<u>Truck Pct</u> <u>NHS</u>
				0130017	1,550	30 N
DIETERICH BLACKTOP	LITTLE WABASH RIVER 1.5 MI N OF CLAY CITY	BRIDGE REPLACEMENT	\$4,400,000	CLAY	1	2021-2025
		RECONSTRUCTION - BRIDGES				
				Structure Information		
				<u>Str Number</u>	<u>AADT</u>	<u>Truck Pct</u> <u>NHS</u>
				0130019	1,800	20 N
DIETERICH BLACKTOP	ZION LN TO S 1ST ST IN CLAY CITY Miles = 12.49	CAPE SEAL	\$1,220,000	CLAY	2	2020
		PRESERVATION - PAVEMENTS				

**FY 2020-2025 Rebuild Illinois
Highway Improvement Program
District 7
State Highways**

Route / Street	Location	Improvements	Est. Cost	County	MYP Years	
		TAMP Category			Past	Current
DIETERICH BLACKTOP	N OF S 1ST ST IN CLAY CITY TO US 50 Miles = 0.74	DESIGNED OVERLAY ADA IMPROVEMENTS	\$610,000	CLAY	1	2021-2025
		REHABILITATION - PAVEMENTS				
Roadway Information						
<u>Miles</u>	<u>AADT</u>	<u>Truck Pct</u>	<u>NHS</u>			
0.74	2,837	15.4	N			
FR RD 505	STREAM 1.1 MI W OF BRIDGEPORT RD	CULVERT REPLACEMENT	\$200,000	LAWRENCE	1	2021-2025
		MISCELLANEOUS IMPROVEMENTS				
KINMUNDY RD	MARION CO LINE TO US 45 IN LOUISVILLE Miles = 10.17	DESIGNED OVERLAY	\$5,960,000	CLAY	1	2021-2025
		REHABILITATION - PAVEMENTS				
Roadway Information						
<u>Miles</u>	<u>AADT</u>	<u>Truck Pct</u>	<u>NHS</u>			
10.17	1,096	28.3	N			
LAKE PARADISE RD	ILL 16 TO CUMBERLAND CO LINE Miles = 8.10	DESIGNED OVERLAY	\$4,970,000	COLES	1	2021-2025
		REHABILITATION - PAVEMENTS				
Roadway Information						
<u>Miles</u>	<u>AADT</u>	<u>Truck Pct</u>	<u>NHS</u>			
8.10	1,613	7.5	N			
LERNA RD	1.5 MI S OF ILL 16 TO CUMBERLAND CO LINE Miles = 10.47	DESIGNED OVERLAY ADA IMPROVEMENTS	\$6,110,000	COLES CUMBERLAND	2	2021-2025
		REHABILITATION - PAVEMENTS				
Roadway Information						
<u>Miles</u>	<u>AADT</u>	<u>Truck Pct</u>	<u>NHS</u>			
3.60	2,625	8.3	N			
0.98	2,150	6.5	N			
1.03	800	0.0	N			
4.30	1,815	7.7	N			
0.44	148	0.0	N			

**FY 2020-2025 Rebuild Illinois
Highway Improvement Program
District 7
State Highways**

Route / Street	Location	Improvements	Est. Cost	County	MYP Years	
		TAMP Category			Past	Current
MAIN ST	0.1 MI N OF ELDORADO ST IN HARRISTOWN TO N GLASGOW RD Miles = 2.26	DESIGNED OVERLAY	\$1,060,000	MACON	1	2021-2025
Roadway Information		REHABILITATION - PAVEMENTS				
<u>Miles</u>	<u>AADT</u>	<u>Truck Pct</u>	<u>NHS</u>			
2.26	804	6.7	N			
MONTROSE BLACKTOP	SPRING POINT CREEK 0.5 MI N OF EFFINGHAM CO LINE	BRIDGE SUPERSTRUCTURE	\$1,590,000	CUMBERLAND	7	2020
		REHABILITATION - BRIDGES				
				Structure Information		
				<u>Str Number</u>	<u>AADT</u>	<u>Truck Pct</u>
				0180057	2,200	21
				<u>NHS</u>		
				N		
MONTROSE BLACKTOP	STREAM 0.3 MI N OF EFFINGHAM CO LINE	CULVERT REPLACEMENT	\$690,000	CUMBERLAND	1	2021-2025
		RECONSTRUCTION - BRIDGES				
				Structure Information		
				<u>Str Number</u>	<u>AADT</u>	<u>Truck Pct</u>
				0182003	2,200	21
				<u>NHS</u>		
				N		
MONTROSE BLACKTOP	ILL 121 TO EFFINGHAM CO LINE Miles = 7.26	DESIGNED OVERLAY	\$4,190,000	CUMBERLAND	1	2021-2025
Roadway Information		REHABILITATION - PAVEMENTS				
<u>Miles</u>	<u>AADT</u>	<u>Truck Pct</u>	<u>NHS</u>			
7.26	2,233	19.2	N			
MONTROSE BLACKTOP	US 40 IN MONTROSE TO ILL 33 IN DIETERICH Miles = 7.13	DESIGNED OVERLAY	\$4,250,000	EFFINGHAM	1	2020
		REHABILITATION - PAVEMENTS				
Roadway Information						
<u>Miles</u>	<u>AADT</u>	<u>Truck Pct</u>	<u>NHS</u>			
7.13	2,302	23.2	N			

**FY 2020-2025 Rebuild Illinois
Highway Improvement Program
District 7
State Highways**

Route / Street	Location	Improvements	Est. Cost	County	MYP Years	
		TAMP Category			Past	Current
OLD ILL 140	STREAM E OF HAGARSTOWN	BRIDGE REPLACEMENT	\$670,000	FAYETTE	7	2021-2025
		RECONSTRUCTION - BRIDGES			Structure Information <u>Str Number</u> <u>AADT</u> <u>Truck Pct</u> <u>NHS</u> 0260058 900 6 N	
OLD ILL 15	STREAM 1 MI SW OF US 45 JCT	BRIDGE REPLACEMENT	\$670,000	WAYNE	6	2021-2025
		RECONSTRUCTION - BRIDGES			Structure Information <u>Str Number</u> <u>AADT</u> <u>Truck Pct</u> <u>NHS</u> 0960018 10 N/A N	
OLD US 36	SANGAMON CO LINE TO US 36 IN DECATUR Miles = 9.67	DESIGNED OVERLAY	\$7,790,000	MACON	1	2020
		REHABILITATION - PAVEMENTS			Roadway Information <u>Miles</u> <u>AADT</u> <u>Truck Pct</u> <u>NHS</u> 4.12 2,200 11.7 N 5.55 1,188 9.7 N	
OLD US 50	RACCOON CREEK 2.5 MI W OF US 45 (N) JCT	BRIDGE SUPERSTRUCTURE	\$1,000,000	CLAY	2	2021-2025
		REHABILITATION - BRIDGES			Structure Information <u>Str Number</u> <u>AADT</u> <u>Truck Pct</u> <u>NHS</u> 0130037 1,500 7 N	
OLD US 50	US 50 W OF XENIA TO 0.3 MI E OF LINCOLN RD Miles = 7.46	DESIGNED OVERLAY	\$3,320,000	CLAY	1	2020
		REHABILITATION - PAVEMENTS			Roadway Information <u>Miles</u> <u>AADT</u> <u>Truck Pct</u> <u>NHS</u> 7.46 1,404 7.3 N	

**FY 2020-2025 Rebuild Illinois
Highway Improvement Program
District 7
State Highways**

Route / Street	Location	Improvements TAMP Category	Est. Cost	County	MYP Years																	
					Past	Current																
OLD US 51	LONG GROVE CREEK 0.5 MI N OF MOWEAQUA	BRIDGE REPLACEMENT	\$1,640,000	SHELBY	5	2021-2025																
		RECONSTRUCTION - BRIDGES																				
		<table style="width: 100%; border-collapse: collapse;"> <thead> <tr> <th colspan="4" style="text-align: left;">Structure Information</th> </tr> <tr> <th style="text-align: left;">Str Number</th> <th style="text-align: left;">AADT</th> <th style="text-align: left;">Truck Pct</th> <th style="text-align: left;">NHS</th> </tr> </thead> <tbody> <tr> <td>0870001</td> <td>1,350</td> <td>5</td> <td>N</td> </tr> </tbody> </table>					Structure Information				Str Number	AADT	Truck Pct	NHS	0870001	1,350	5	N				
Structure Information																						
Str Number	AADT	Truck Pct	NHS																			
0870001	1,350	5	N																			
OLD US 51 BUS N MAIN ST N WATER ST	I-72 TO ILL 121 IN DECATUR Miles = 2.68	DESIGNED OVERLAY ADA IMPROVEMENTS	\$4,390,000	MACON	5	2021-2025																
		REHABILITATION - PAVEMENTS																				
		<table style="width: 100%; border-collapse: collapse;"> <thead> <tr> <th colspan="4" style="text-align: left;">Roadway Information</th> </tr> <tr> <th style="text-align: left;">Miles</th> <th style="text-align: left;">AADT</th> <th style="text-align: left;">Truck Pct</th> <th style="text-align: left;">NHS</th> </tr> </thead> <tbody> <tr> <td>2.21</td> <td>20,041</td> <td>4.5</td> <td>Y</td> </tr> <tr> <td>0.47</td> <td>11,100</td> <td>4.5</td> <td>Y</td> </tr> </tbody> </table>					Roadway Information				Miles	AADT	Truck Pct	NHS	2.21	20,041	4.5	Y	0.47	11,100	4.5	Y
Roadway Information																						
Miles	AADT	Truck Pct	NHS																			
2.21	20,041	4.5	Y																			
0.47	11,100	4.5	Y																			
OLD US 51 BUS N MAIN ST N WATER ST	SPRING CREEK 0.3 MI N OF PERSHING RD IN DECATUR	BRIDGE JOINT REPLACE/REPAIR	\$160,000	MACON	5	2021-2025																
		PRESERVATION - BRIDGES																				
OLD US 51 BUS N MAIN ST FRANKLIN ST N WATER ST	ILL 121 TO US 36 IN DECATUR Miles = 4.27	DESIGNED OVERLAY ADA IMPROVEMENTS	\$6,070,000	MACON	5	2021-2025																
		REHABILITATION - PAVEMENTS																				
		<table style="width: 100%; border-collapse: collapse;"> <thead> <tr> <th colspan="4" style="text-align: left;">Roadway Information</th> </tr> <tr> <th style="text-align: left;">Miles</th> <th style="text-align: left;">AADT</th> <th style="text-align: left;">Truck Pct</th> <th style="text-align: left;">NHS</th> </tr> </thead> <tbody> <tr> <td>2.13</td> <td>12,278</td> <td>3.0</td> <td>Y</td> </tr> <tr> <td>2.14</td> <td>12,180</td> <td>4.2</td> <td>Y</td> </tr> </tbody> </table>					Roadway Information				Miles	AADT	Truck Pct	NHS	2.13	12,278	3.0	Y	2.14	12,180	4.2	Y
Roadway Information																						
Miles	AADT	Truck Pct	NHS																			
2.13	12,278	3.0	Y																			
2.14	12,180	4.2	Y																			

**FY 2020-2025 Rebuild Illinois
Highway Improvement Program
District 7
State Highways**

Route / Street	Location	Improvements	Est. Cost	County	MYP Years	
		TAMP Category			Past	Current
OLD US 51 BUS N MAIN ST FRANKLIN ST N WATER ST	ILL 121 TO US 36 IN DECATUR	P.E. (ROW) P.E. SURVEYS (ROW)	\$300,000	MACON	1	2020
		REHABILITATION - PAVEMENTS				
OLD US 51 BUS N MAIN ST FRANKLIN ST N WATER ST	ILL 121 TO US 36 IN DECATUR	LAND ACQUISITION	\$450,000	MACON	2	2020
		REHABILITATION - PAVEMENTS				
OLD US 51 BUS ELWIN RD	CLEVELAND AVE IN DECATUR TO US 51 1.9 MI S OF ELWIN RD Miles = 6.08	DESIGNED OVERLAY	\$7,980,000	MACON	1	2021-2025
		REHABILITATION - PAVEMENTS				
Roadway Information						
<u>Miles</u>	<u>AADT</u>	<u>Truck Pct</u>	<u>NHS</u>			
5.86	8,300	8.1	Y			
0.22	8,800	3.5	Y			
OLD US 51 BUS	OVER ILL 105 IN DECATUR & US 51 2 MI S OF ELWIN	BRIDGE JOINT REPLACE/REPAIR BRIDGE DECK OVERLAY	\$1,110,000	MACON	1	2021-2025
		PRESERVATION - BRIDGES				

**FY 2020-2025 Rebuild Illinois
Highway Improvement Program
District 7
State Highways**

Route / Street	Location	Improvements	Est. Cost	County	MYP Years	
		TAMP Category			Past	Current
S 4TH STREET RD	S 4TH ST RD: UNIVERSITY DR IN CHARLESTON TO LINCOLN LOG CABIN RD; LINCOLN LOG CABIN RD: S 4TH ST RD TO 0.6 MI E & 100 N: TR 1200 E TO S 4TH ST RD Miles = 9.29	DESIGNED OVERLAY ADA IMPROVEMENTS	\$5,700,000	COLES	1	2021-2025
		REHABILITATION - PAVEMENTS				
Roadway Information						
<u>Miles</u>	<u>AADT</u>	<u>Truck Pct</u>	<u>NHS</u>			
0.56	2,650	3.8	N			
6.07	1,620	5.0	N			
0.58	50	0.0	N			
2.01	775	6.5	N			
US 50 FR RD	ALLISON DITCH 2 MI E OF AIRPORT INTCHG	BRIDGE SUPERSTRUCTURE	\$1,040,000	LAWRENCE	1	2021-2025
		REHABILITATION - BRIDGES				
		Structure Information				
		<u>Str Number</u> <u>AADT</u> <u>Truck Pct</u> <u>NHS</u>				
		0510033 50 8 N				
VARIOUS	VARIOUS LOCATIONS IN LAWRENCE & RICHLAND COUNTIES	GUARDRAIL END-SECT REPL GUARDRAIL	\$1,011,000	LAWRENCE RICHLAND	1	2020
		MISCELLANEOUS IMPROVEMENTS				
VARIOUS	ON-CALL ENGINEERING	P.E. (PHASE II) P.E. (PHASE I) PRELIMINARY ENGINEERING	\$500,000	DISTRICT-WIDE	2	2020
		MISCELLANEOUS IMPROVEMENTS				
VARIOUS	ON-CALL ENGINEERING	P.E. (PHASE I) P.E. (PHASE II) PRELIMINARY ENGINEERING	\$2,500,000	DISTRICT-WIDE	7	2021-2025
		MISCELLANEOUS IMPROVEMENTS				

**FY 2020-2025 Rebuild Illinois
Highway Improvement Program
District 7
State Highways**

Route / Street	Location	Improvements	Est. Cost	County	MYP Years	
		TAMP Category			Past	Current
VARIOUS	PAVEMENT PRESERVATION	MISCELLANEOUS PROJECTS MICROSURFACING 1 PASS	\$1,240,000	DISTRICT-WIDE	2	2021-2025
		PRESERVATION - PAVEMENTS				
VARIOUS	ON-CALL ENGINEERING	P.E. (PHASE II) P.E. (PHASE I) PRELIMINARY ENGINEERING P.E. (CONSULTANT TSL) P.E. (CONSULTANT PLANS)	\$8,000,000	DISTRICT-WIDE	1	2021-2025
		MISCELLANEOUS IMPROVEMENTS				
VARIOUS	PAVEMENT PRESERVATION	MISCELLANEOUS PROJECTS MICROSURFACING 1 PASS	\$8,390,000	DISTRICT-WIDE	2	2021-2025
		PRESERVATION - PAVEMENTS				
VARIOUS	PAVEMENT PRESERVATION	MISCELLANEOUS PROJECTS MICROSURFACING 1 PASS	\$5,350,000	DISTRICT-WIDE	1	2020
		PRESERVATION - PAVEMENTS				
VARIOUS	ON-CALL ENGINEERING	CONSTRUCTION ENGINEERING	\$2,000,000	DISTRICT-WIDE	1	2021-2025
		MISCELLANEOUS IMPROVEMENTS				

**FY 2020-2025 Rebuild Illinois
Highway Improvement Program
District 7
State Highways**

Route / Street	Location	Improvements	Est. Cost	County	MYP Years	
		TAMP Category			Past	Current
VARIOUS	PAVEMENT PRESERVATION	MISCELLANEOUS PROJECTS MICROSURFACING 1 PASS	\$25,000,000	DISTRICT-WIDE	1	2021-2025
		PRESERVATION - PAVEMENTS				
VARIOUS	STRUCTURE PRESERVATION	MISCELLANEOUS	\$4,040,000	DISTRICT-WIDE	2	2021-2025
		PRESERVATION - BRIDGES				
VARIOUS	STRUCTURE PRESERVATION	MISCELLANEOUS	\$50,000,000	DISTRICT-WIDE	1	2021-2025
		PRESERVATION - BRIDGES				
VARIOUS	HIGHWAY SAFETY IMPROVEMENT PROGRAM PROJECTS	SAFETY IMPROVEMENTS	\$19,455,000	DISTRICT-WIDE	5	2021-2025
		MISCELLANEOUS IMPROVEMENTS				
VARIOUS	BRIDGE DECK SEALING	BRIDGE DECK SEALING	\$300,000	EDWARDS LAWRENCE WABASH WAYNE	4	2020
		PRESERVATION - BRIDGES				
VARIOUS	BRIDGE DECK SEALING	BRIDGE DECK SEALING	\$350,000	MACON MOULTRIE SHELBY	4	2021-2025
		PRESERVATION - BRIDGES				

**FY 2020-2025 Rebuild Illinois
Highway Improvement Program
District 7
State Highways**

Route / Street	Location	Improvements	Est. Cost	County	MYP Years	
		TAMP Category			Past	Current
VARIOUS	BRIDGE DECK SEALING	BRIDGE DECK SEALING	\$1,350,000	DISTRICT-WIDE	4	2021-2025
		PRESERVATION - BRIDGES				
VARIOUS	MISCELLANEOUS UTILITY ADJUSTMENTS	UTILITY ADJUSTMENT	\$70,000	DISTRICT-WIDE	6	2020
		MISCELLANEOUS IMPROVEMENTS				
VARIOUS	MISCELLANEOUS UTILITY ADJUSTMENTS	UTILITY ADJUSTMENT	\$1,000,000	DISTRICT-WIDE	5	2021-2025
		MISCELLANEOUS IMPROVEMENTS				
VARIOUS	MISCELLANEOUS RAILROAD FLAGGERS	RR FLAGGER	\$100,000	DISTRICT-WIDE	6	2020
		MISCELLANEOUS IMPROVEMENTS				
VARIOUS	MISCELLANEOUS RAILROAD FLAGGERS	RR FLAGGER	\$800,000	DISTRICT-WIDE	5	2021-2025
		MISCELLANEOUS IMPROVEMENTS				
VARIOUS	MISCELLANEOUS LAND ACQUISITION	LAND ACQUISITION	\$350,000	DISTRICT-WIDE	6	2020
		MISCELLANEOUS IMPROVEMENTS				

**FY 2020-2025 Rebuild Illinois
Highway Improvement Program
District 7
State Highways**

Route / Street	Location	Improvements	Est. Cost	County	MYP Years	
		TAMP Category			Past	Current
VARIOUS	MISCELLANEOUS LAND ACQUISITION	LAND ACQUISITION	\$3,200,000	DISTRICT-WIDE	5	2021-2025
		MISCELLANEOUS IMPROVEMENTS				

**FY 2020-2023 Rebuild Illinois
Highway Improvement Program
District 7
Local Highways**

Route / Street	Location	Improvements	Est. Cost	County	MYP Years	
		TAMP Category			Past	Current
11TH ST	LINCOLN AVE TO MADISON AVE Miles = 0.84	STANDARD OVERLAY	\$450,000	COLES	3	2021-2025
		REHABILITATION - PAVEMENTS				
13TH ST	OVER CONRAD RR IN ST. FRANCISVILLE	BRIDGE REMOVAL/DEMOLITION	\$150,000	LAWRENCE	9	2021-2025
		MISCELLANEOUS IMPROVEMENTS				
13TH ST	OVER CONRAD RR IN ST. FRANCISVILLE	CONSTRUCTION ENGINEERING	\$12,000	LAWRENCE	8	2021-2025
		MISCELLANEOUS IMPROVEMENTS				
20 N RD	AT DRAINAGE DITCH 1 MI SW OF ST. FRANCISVILLE	BRIDGE REPLACEMENT	\$350,000	LAWRENCE	1	2020
		RECONSTRUCTION - BRIDGES				
20 N RD	AT DRAINAGE DITCH 1 MI SW OF ST. FRANCISVILLE	CONSTRUCTION ENGINEERING	\$24,000	LAWRENCE	1	2020
		RECONSTRUCTION - BRIDGES				
1000 E RD	AT INDIAN CREEK 2 MI E OF BRIDGEPORT	BRIDGE REPLACEMENT	\$400,000	LAWRENCE	1	2021-2025
		RECONSTRUCTION - BRIDGES				

**FY 2020-2023 Rebuild Illinois
Highway Improvement Program
District 7
Local Highways**

Route / Street	Location	Improvements	Est. Cost	County	MYP Years	
		TAMP Category			Past	Current
1000 E RD	AT INDIAN CREEK 2 MI E OF BRIDGEPORT	CONSTRUCTION ENGINEERING	\$24,000	LAWRENCE	1	2021-2025
		RECONSTRUCTION - BRIDGES				
1050 E RD	AT DRAINAGE DITCH 2 MI E OF BONE GAP	BRIDGE REPLACEMENT	\$135,000	EDWARDS	8	2021-2025
		RECONSTRUCTION - BRIDGES				
1050 N RD	BURMA RD TO ILL 130 Miles = 6.02	STANDARD OVERLAY	\$750,000	CUMBERLAND	6	2021-2025
		REHABILITATION - PAVEMENTS				
1400 N RD	AT LITTLE DRY FORK 6 MI N OF SIMS	BRIDGE REPLACEMENT	\$150,000	WAYNE	11	2021-2025
		RECONSTRUCTION - BRIDGES				
1400 N RD	AT TWO MILE BRANCH 2 MI E OF SULLIVAN	BRIDGE REPLACEMENT	\$325,000	MOULTRIE	4	2021-2025
		RECONSTRUCTION - BRIDGES				
1400 N RD	AT WILBORN CREEK 4.3 MI SW OF BETHANY	BRIDGE REPLACEMENT	\$340,000	MOULTRIE	1	2021-2025
		RECONSTRUCTION - BRIDGES				

**FY 2020-2023 Rebuild Illinois
Highway Improvement Program
District 7
Local Highways**

Route / Street	Location	Improvements	Est. Cost	County	MYP Years	
		TAMP Category			Past	Current
150 E RD	AT BUGABOO CREEK 4.8 MI S OF CHAUNCEY	BRIDGE REPLACEMENT	\$500,000	LAWRENCE	1	2021-2025
		RECONSTRUCTION - BRIDGES				
1600 E RD	AT SWAFFORD CREEK 3 MI SW OF SHELBYVILLE	BRIDGE REPLACEMENT	\$300,000	SHELBY	1	2021-2025
		RECONSTRUCTION - BRIDGES				
1600 N RD	AT THE SLOUGH 4 MI SE OF CHAUNCEY	BRIDGE REPLACEMENT	\$700,000	LAWRENCE	1	2021-2025
		RECONSTRUCTION - BRIDGES				
1600 N RD	AT THE SLOUGH 4 MI SE OF CHAUNCEY	CONSTRUCTION ENGINEERING	\$32,000	LAWRENCE	1	2021-2025
		RECONSTRUCTION - BRIDGES				
1700 N RD	AT PANTHER CREEK 2 MI S OF HORD	BRIDGE REPLACEMENT	\$270,000	CLAY	5	2021-2025
		RECONSTRUCTION - BRIDGES				
1800 E RD	AT ALLISON DRAINAGE DITCH #1 2.5 MI SW OF RUSSELLVILLE	BRIDGE REPLACEMENT	\$500,000	LAWRENCE	1	2021-2025
		RECONSTRUCTION - BRIDGES				

**FY 2020-2023 Rebuild Illinois
Highway Improvement Program
District 7
Local Highways**

Route / Street	Location	Improvements	Est. Cost	County	MYP Years	
		TAMP Category			Past	Current
1800 N RD	AT JONATHAN CREEK 1 MI S OF CADWELL	BRIDGE REPLACEMENT	\$250,000	MOULTRIE	8	2020
		RECONSTRUCTION - BRIDGES				
2000 E RD	CH 23 TO WAYNE CO LINE Miles = 3.07	STANDARD OVERLAY	\$600,000	CLAY	8	2021-2025
		REHABILITATION - PAVEMENTS				
2600 E RD	AT RICHLAND CREEK 2 MI W OF STRASBURG	BRIDGE REPLACEMENT	\$500,000	SHELBY	4	2021-2025
		RECONSTRUCTION - BRIDGES				
2800 E RD	AT NEWTON BRANCH 2 MI E OF MT. ERIE	BRIDGE REPLACEMENT	\$275,000	WAYNE	2	2021-2025
		RECONSTRUCTION - BRIDGES				
3000 E RD	AT LITTLE WABASH RIVER 4.7 MI W OF SIGEL	BRIDGE REPLACEMENT	\$300,000	SHELBY	14	2021-2025
		RECONSTRUCTION - BRIDGES				
400 E RD	1750 N RD TO 1400 N RD Miles = 3.52	RECONSTRUCTION	\$735,000	WABASH	11	2021-2025
		RECONSTRUCTION - PAVEMENTS				

**FY 2020-2023 Rebuild Illinois
Highway Improvement Program
District 7
Local Highways**

Route / Street	Location	Improvements	Est. Cost	County	MYP Years	
		TAMP Category			Past	Current
400 E RD	1750 N RD TO 1300 N RD Miles = 4.57	STANDARD OVERLAY	\$1,355,000	WABASH	8	2021-2025
		REHABILITATION - PAVEMENTS				
675 N RD	AT WHITLEY CREEK 2.5 MI N OF GAYS	BRIDGE REPLACEMENT	\$390,000	MOULTRIE	2	2021-2025
		RECONSTRUCTION - BRIDGES				
900 N RD	AT DRAKE CREEK 4.5 MI E OF STRASBURG	BRIDGE REPLACEMENT	\$519,000	SHELBY	2	2020
		RECONSTRUCTION - BRIDGES				
BROADWAY ST	ILL 121 TO W MAIN ST Miles = 0.29	RECONSTRUCTION	\$1,195,000	MACON	4	2020
		RECONSTRUCTION - PAVEMENTS				
BROWNS / GRAYVILLE RD	E 450 N RD TO ILL 1 Miles = 2.42	STANDARD OVERLAY	\$1,200,000	EDWARDS	5	2020
		REHABILITATION - PAVEMENTS				
BRUSH COLLEGE RD	OVER FARIES PKWY & NS RR	LAND ACQUISITION	\$1,600,000	MACON	1	2020
		INITIAL CONSTRUCTION - BRIDGES				

**FY 2020-2023 Rebuild Illinois
Highway Improvement Program
District 7
Local Highways**

Route / Street	Location	Improvements	Est. Cost	County	MYP Years	
		TAMP Category			Past	Current
BRUSH COLLEGE RD	OVER FARIES PKWY & NS RR	UTILITY ADJUSTMENT	\$2,000,000	MACON	1	2020
		INITIAL CONSTRUCTION - BRIDGES				
BRUSH COLLEGE RD	OVER FARIES PKWY & NS RR	BRIDGE (NEW)	\$21,000,000	MACON	1	2021-2025
	<i>ILLINOIS COMPETITIVE FREIGHT PROGRAM PROJECT.</i>					
		INITIAL CONSTRUCTION - BRIDGES				
CH 1 BONE GAP RD	E 1300 N RD TO ILL 15 Miles = 4.11	RECONSTRUCTION	\$2,078,000	EDWARDS	13	2021-2025
	<i>THIS EARMARK WILL BE FUNDED SEPARATELY.</i>					
		RECONSTRUCTION - PAVEMENTS				
CH 1 BONE GAP RD	E 1300 N RD TO ILL 15 Miles = 0.01	STANDARD OVERLAY	\$1,000,000	EDWARDS	8	2021-2025
		REHABILITATION - PAVEMENTS				
CH 2 BETHANY / FINDLAY RD	MOULTRIE CO LINE TO FINDLAY NCL Miles = 3.54	STANDARD OVERLAY	\$3,000,000	SHELBY	4	2021-2025
		REHABILITATION - PAVEMENTS				

**FY 2020-2023 Rebuild Illinois
Highway Improvement Program
District 7
Local Highways**

Route / Street	Location	Improvements	Est. Cost	County	MYP Years	
		TAMP Category			Past	Current
CH 2 E 2000TH AVE	JASPER CO LINE TO N 700TH ST IN ANNAPOLIS Miles = 7.16	STANDARD OVERLAY	\$3,000,000	CRAWFORD	3	2020
		REHABILITATION - PAVEMENTS				
CH 3 SAILOR SPRINGS RD	AT LITTLE WABASH RIVER 0.5 MI E OF LOUISVILLE <i>ILLINOIS SPECIAL BRIDGE PROGRAM LOCAL PROJECT; CONTINGENT UPON LOCAL AGENCY PROVIDING MATCHING FUNDS.</i>	BRIDGE REPLACEMENT	\$5,260,000	CLAY	5	2020
		RECONSTRUCTION - BRIDGES				
CH 3 SAILOR SPRINGS RD	AT LITTLE WABASH RIVER 0.5 MI E OF LOUISVILLE <i>ILLINOIS SPECIAL BRIDGE PROGRAM LOCAL PROJECT; CONTINGENT UPON LOCAL AGENCY PROVIDING MATCHING FUNDS.</i>	CONSTRUCTION ENGINEERING	\$201,000	CLAY	5	2020
		RECONSTRUCTION - BRIDGES				
CH 6 E 1600TH AVE	AT LAKE SARA 3 MI SE OF SHUMWAY	BRIDGE REPLACEMENT	\$300,000	EFFINGHAM	16	2020
		RECONSTRUCTION - BRIDGES				
CH 6 E 1600TH AVE	BEACH RD TO N 1000TH ST	P.E. (PHASE I) P.E. (PHASE II)	\$80,000	EFFINGHAM	3	2021-2025
		REHABILITATION - PAVEMENTS				
CH 6 E 1600TH AVE	BEACH RD TO N 1000TH ST Miles = 1.28	STANDARD OVERLAY	\$1,200,000	EFFINGHAM	7	2021-2025
		REHABILITATION - PAVEMENTS				

**FY 2020-2023 Rebuild Illinois
Highway Improvement Program
District 7
Local Highways**

Route / Street	Location	Improvements	Est. Cost	County	MYP Years	
		TAMP Category			Past	Current
CH 6 E 1600TH AVE	BEACH RD TO N 1000TH ST	CONSTRUCTION ENGINEERING	\$80,000	EFFINGHAM	6	2021-2025
		REHABILITATION - PAVEMENTS				
CH 6 N 700 ST	ANNAPOLIS RD TO N 800TH ST (CH 13) Miles = 4.81	STANDARD OVERLAY	\$800,000	CRAWFORD	1	2021-2025
		REHABILITATION - PAVEMENTS				
CH 8 BRIDGEPORT RD	AT RACCOON CREEK 8.5 MI S OF BRIDGEPORT	BRIDGE REPLACEMENT	\$575,000	LAWRENCE	1	2021-2025
		RECONSTRUCTION - BRIDGES				
CH 8 BRIDGEPORT RD	AT RACCOON CREEK 8.5 MI S OF BRIDGEPORT	CONSTRUCTION ENGINEERING	\$32,000	LAWRENCE	1	2021-2025
		RECONSTRUCTION - BRIDGES				
CH 10 CH 26 400TH RD 420TH ST	CH 10 / CH 26 / 400TH RD: ILL 49 TO 420TH ST; CH 26 / 420TH ST: 400TH RD TO CRAWFORD CO LINE Miles = 5.34	RECONSTRUCTION	\$2,750,000	CLARK	6	2021-2025
		RECONSTRUCTION - PAVEMENTS				
CH 16 E 1000TH AVE	AT BISHOP CREEK 3 MI W OF DIETERICH	P.E. (PHASE I) P.E. (PHASE II)	\$40,000	EFFINGHAM	1	2020
		RECONSTRUCTION - BRIDGES				

**FY 2020-2023 Rebuild Illinois
Highway Improvement Program
District 7
Local Highways**

Route / Street	Location	Improvements	Est. Cost	County	MYP Years	
		TAMP Category			Past	Current
CH 16 E 1000TH AVE	AT BISHOP CREEK 3 MI W OF DIETERICH	BRIDGE REPLACEMENT	\$500,000	EFFINGHAM	2	2021-2025
		RECONSTRUCTION - BRIDGES				
CH 16	SYLVITE DR TO RICHLAND CO LINE Miles = 3.01	STANDARD OVERLAY	\$600,000	CLAY	8	2021-2025
		REHABILITATION - PAVEMENTS				
CH 19 CAMPGROUND LN	AT BUSH CREEK 1 MI E OF XENIA	BRIDGE REPLACEMENT	\$265,000	CLAY	1	2021-2025
		RECONSTRUCTION - BRIDGES				
CH 19 CAMPGROUND LN	AT BUSH CREEK 1 MI E OF XENIA	CONSTRUCTION ENGINEERING	\$18,000	CLAY	1	2021-2025
		RECONSTRUCTION - BRIDGES				
CH 23 900 N RD	AT TRIB LITTLE HICKORY 4 MI W OF ST. PETER	BRIDGE REPLACEMENT	\$850,000	FAYETTE	5	2021-2025
		RECONSTRUCTION - BRIDGES				
CH 23 900 N RD	AT TRIB LITTLE HICKORY 4 MI W OF ST. PETER	CONSTRUCTION ENGINEERING	\$80,000	FAYETTE	5	2021-2025
		RECONSTRUCTION - BRIDGES				

**FY 2020-2023 Rebuild Illinois
Highway Improvement Program
District 7
Local Highways**

Route / Street	Location	Improvements	Est. Cost	County	MYP Years	
		TAMP Category			Past	Current
CH 24 REA'S BRIDGE RD	AT LAKE DECATUR N OF US 36 (WEST SIDE)	BRIDGE REPLACEMENT	\$20,223,000	MACON	7	2021-2025
<i>ILLINOIS SPECIAL BRIDGE PROGRAM LOCAL PROJECT; CONTINGENT UPON LOCAL AGENCY PROVIDING MATCHING FUNDS.</i>						
		RECONSTRUCTION - BRIDGES				
CH 25 ARGENTA RD	ILL 48 TO I-72 RAMP (WB) Miles = 1.45	RECONSTRUCTION	\$1,600,000	MACON	11	2021-2025
		RECONSTRUCTION - PAVEMENTS				
CH 25 1100 E RD	CLAY CO LINE TO 1800 N RD Miles = 6.09	STANDARD OVERLAY	\$1,430,000	WAYNE	8	2021-2025
		REHABILITATION - PAVEMENTS				
CH 25 1100 E RD	CLAY CO LINE TO 1800 N RD	CONSTRUCTION ENGINEERING	\$64,000	WAYNE	7	2021-2025
		REHABILITATION - PAVEMENTS				
CH 27 DAMERY RD	AT UNNAMED STREAM & AT SPRING CREEK 3.1 MI NE OF BLUE MOUND	BRIDGE REPLACEMENT BRIDGE REMOVAL/DEMOLITION	\$300,000	MACON	4	2020
		RECONSTRUCTION - BRIDGES				
CH 28 N 2650 ST	AT DISMAL CREEK 4.5 MI N OF FARINA	BRIDGE REPLACEMENT	\$550,000	FAYETTE	1	2020
		RECONSTRUCTION - BRIDGES				

**FY 2020-2023 Rebuild Illinois
Highway Improvement Program
District 7
Local Highways**

Route / Street	Location	Improvements	Est. Cost	County	MYP Years	
		TAMP Category			Past	Current
CH 28 N 2650 ST	AT DISMAL CREEK 4.5 MI N OF FARINA	CONSTRUCTION ENGINEERING	\$60,000	FAYETTE	1	2020
		RECONSTRUCTION - BRIDGES				
CH 30 MAIN ST	AT FINLEY CREEK IN MT ZION	BRIDGE REPLACEMENT	\$600,000	MACON	9	2021-2025
		RECONSTRUCTION - BRIDGES				
CH 38 E WASHINGTON ST RD	AT FRIENDS CREEK 4.9 MI NE OF ARGENTA	BRIDGE REPLACEMENT	\$300,000	MACON	1	2021-2025
		RECONSTRUCTION - BRIDGES				
CH 41 N 1525 E RD	AT ROBINSON CREEK 0.6 MI S OF WESTERVELT	P.E. (PHASE I)	\$100,000	SHELBY	1	2020
		RECONSTRUCTION - BRIDGES				
CH 41 N 1525 E RD	AT ROBINSON CREEK 0.6 MI S OF WESTERVELT	BRIDGE REPLACEMENT	\$1,025,000	SHELBY	2	2021-2025
	<i>ILLINOIS SPECIAL BRIDGE PROGRAM LOCAL PROJECT; CONTINGENT UPON LOCAL AGENCY PROVIDING MATCHING FUNDS.</i>					
		RECONSTRUCTION - BRIDGES				
CH 41 N 1525 E RD	AT ROBINSON CREEK 0.6 MI S OF WESTERVELT	CONSTRUCTION ENGINEERING	\$203,000	SHELBY	2	2021-2025
	<i>ILLINOIS SPECIAL BRIDGE PROGRAM LOCAL PROJECT; CONTINGENT UPON LOCAL AGENCY PROVIDING MATCHING FUNDS.</i>					
		RECONSTRUCTION - BRIDGES				

**FY 2020-2023 Rebuild Illinois
Highway Improvement Program
District 7
Local Highways**

Route / Street	Location	Improvements	Est. Cost	County	MYP Years	
		TAMP Category			Past	Current
CR 2515 E	AT BRANCH LITTLE WABASH RIVER 1.7 MI W OF GOLDEN GATE	BRIDGE REPLACEMENT	\$215,000	WAYNE	2	2020
		RECONSTRUCTION - BRIDGES				
CR 2515 E	AT BRANCH LITTLE WABASH RIVER 1.7 MI W OF GOLDEN GATE	CONSTRUCTION ENGINEERING	\$55,000	WAYNE	2	2020
		RECONSTRUCTION - BRIDGES				
CUMBERLAND RD	AT EMBARRAS RIVER OVERFLOW 0.5 MI W OF GREENUP	BRIDGE REPLACEMENT	\$500,000	CUMBERLAND	8	2021-2025
		RECONSTRUCTION - BRIDGES				
E 1200 RD	LAWRENCE CO LINE TO CH 11 Miles = 2.04	STANDARD OVERLAY	\$61,000	WABASH	2	2020
		REHABILITATION - PAVEMENTS				
E 1250 N RD	AT LAKE MATTOON 1.5 MI N OF NEOGA	BRIDGE REPLACEMENT	\$650,000	CUMBERLAND	4	2020
		RECONSTRUCTION - BRIDGES				
E 1250 N RD	AT LAKE MATTOON 1.5 MI N OF NEOGA	CONSTRUCTION ENGINEERING	\$42,000	CUMBERLAND	1	2020
		RECONSTRUCTION - BRIDGES				

**FY 2020-2023 Rebuild Illinois
Highway Improvement Program
District 7
Local Highways**

Route / Street	Location	Improvements	Est. Cost	County	MYP Years	
		TAMP Category			Past	Current
E 1320 N RD	AT DRAINAGE DITCH 3 MI E OF GEFF	BRIDGE REPLACEMENT	\$250,000	WAYNE	6	2021-2025
		RECONSTRUCTION - BRIDGES				
E 1550 N RD	AT HURRICANE CREEK 4.5 MI W OF VANDALIA	BRIDGE REPLACEMENT	\$650,000	FAYETTE	4	2020
		RECONSTRUCTION - BRIDGES				
E 1600 N RD	AT TWO MILE BRANCH 2 MI N OF SULLIVAN	BRIDGE REPLACEMENT	\$250,000	MOULTRIE	2	2021-2025
		RECONSTRUCTION - BRIDGES				
E 200TH AVE	AT LITTLE MUDDY CREEK 1 MI W OF WINTERROWD	BRIDGE REPLACEMENT	\$360,000	EFFINGHAM	3	2020
		RECONSTRUCTION - BRIDGES				
E 2625 AVE	AT HURRICANE CREEK 0.2 MI NE OF BINGHAM	BRIDGE REPLACEMENT	\$700,000	FAYETTE	1	2021-2025
		RECONSTRUCTION - BRIDGES				
E 2625 AVE	AT HURRICANE CREEK 0.2 MI NE OF BINGHAM	CONSTRUCTION ENGINEERING	\$60,000	FAYETTE	1	2021-2025
		RECONSTRUCTION - BRIDGES				

**FY 2020-2023 Rebuild Illinois
Highway Improvement Program
District 7
Local Highways**

Route / Street	Location	Improvements	Est. Cost	County	MYP Years	
		TAMP Category			Past	Current
E 3200 AVE	AT RAMSEY CREEK 3.5 MI NW OF RAMSEY	BRIDGE REPLACEMENT	\$500,000	FAYETTE	2	2021-2025
		RECONSTRUCTION - BRIDGES				
E 500 N RD	AT BRUSH CREEK 3.7 MI NW OF STEWARDSON	BRIDGE REPLACEMENT	\$300,000	SHELBY	1	2020
		RECONSTRUCTION - BRIDGES				
E 550TH AVE	AT UNNAMED CREEK 0.6 MI E OF PIERCEBURG	BRIDGE REPLACEMENT	\$400,000	CRAWFORD	1	2021-2025
		RECONSTRUCTION - BRIDGES				
E 700 AVE	AT TRIB N FORK 6 MI W OF FARINA	BRIDGE REPLACEMENT	\$300,000	FAYETTE	1	2021-2025
		RECONSTRUCTION - BRIDGES				
E HIGHLAND AVE N RECTOR AVE	E HIGHLAND AVE: W OF N CROSS ST TO E OF N RECTOR AVE; N RECTOR AVE: E HIGHLAND AVE TO S OF E MEFFORD DR IN ROBINSON Miles = 0.19	RECONSTRUCTION	\$400,000	CRAWFORD	6	2020
		RECONSTRUCTION - PAVEMENTS				
EBENEZER LN	AT E FORK BONPAS CREEK 4.5 MI E OF CALHOUN	BRIDGE REPLACEMENT	\$300,000	RICHLAND	1	2021-2025
		RECONSTRUCTION - BRIDGES				

**FY 2020-2023 Rebuild Illinois
Highway Improvement Program
District 7
Local Highways**

Route / Street	Location	Improvements	Est. Cost	County	MYP Years	
		TAMP Category			Past	Current
GOLDENEYE RD	AT BUCK CREEK 3.5 MI SE OF OSKALOOSA	BRIDGE REPLACEMENT	\$180,000	CLAY	6	2021-2025
		RECONSTRUCTION - BRIDGES				
GOLDENEYE RD	AT BUCK CREEK 3.5 MI SE OF OSKALOOSA	CONSTRUCTION ENGINEERING	\$16,000	CLAY	3	2021-2025
		RECONSTRUCTION - BRIDGES				
HONEY LOCUST LN	AT UNNAMED CREEK 0.5 MI W OF XENIA	BRIDGE REPLACEMENT	\$265,000	CLAY	7	2021-2025
		RECONSTRUCTION - BRIDGES				
HONEY LOCUST LN	AT UNNAMED CREEK 0.5 MI W OF XENIA	CONSTRUCTION ENGINEERING	\$16,000	CLAY	2	2021-2025
		RECONSTRUCTION - BRIDGES				
HURRICANE LN	AT W FORK COON CREEK 3 MI SW OF DUNDAS	BRIDGE REPLACEMENT	\$300,000	RICHLAND	1	2021-2025
		RECONSTRUCTION - BRIDGES				
MARIGOLD LN	AT ELM CREEK 2.5 MI SE OF FLORA	BRIDGE REPLACEMENT	\$420,000	CLAY	9	2021-2025
		RECONSTRUCTION - BRIDGES				

**FY 2020-2023 Rebuild Illinois
Highway Improvement Program
District 7
Local Highways**

Route / Street	Location	Improvements	Est. Cost	County	MYP Years	
		TAMP Category			Past	Current
MARSHALL AVE	17TH ST TO 14TH ST Miles = 0.22	RECONSTRUCTION	\$1,025,000	COLES	1	2020
		RECONSTRUCTION - PAVEMENTS				
MT GILEAD LN	AT FOX RIVER 2.5 MI SW OF DUNDAS	BRIDGE REPLACEMENT	\$772,000	RICHLAND	14	2021-2025
		RECONSTRUCTION - BRIDGES				
N 1100 E RD	AT STREAM 4.8 MI SE OF MOWEAQUA	BRIDGE REPLACEMENT	\$400,000	SHELBY	1	2021-2025
		RECONSTRUCTION - BRIDGES				
N 1400 ST	AT FLAT CREEK 5 MI SE OF SHOBONIER	BRIDGE REPLACEMENT	\$350,000	FAYETTE	2	2020
		RECONSTRUCTION - BRIDGES				
N 1900 BLVD	AT UNNAMED CREEK 3 MI S OF LANCASTER	BRIDGE REPLACEMENT	\$138,000	WABASH	9	2021-2025
		RECONSTRUCTION - BRIDGES				
N 2000TH ST	AT DIETERICH CREEK 2 MI N OF ELLIOTSTOWN	BRIDGE REPLACEMENT	\$250,000	EFFINGHAM	2	2020
		RECONSTRUCTION - BRIDGES				

**FY 2020-2023 Rebuild Illinois
Highway Improvement Program
District 7
Local Highways**

Route / Street	Location	Improvements	Est. Cost	County	MYP Years	
		TAMP Category			Past	Current
N 300 ST	AT RACCOON CREEK 4 MI SW OF VANDALIA	BRIDGE REPLACEMENT	\$300,000	FAYETTE	1	2021-2025
		RECONSTRUCTION - BRIDGES				
N 400TH ST	AT LIMESTONE CREEK 3.5 MI W OF EDGEWOOD	BRIDGE REPLACEMENT	\$275,000	EFFINGHAM	2	2020
		RECONSTRUCTION - BRIDGES				
N 725 ST	AT STEVE BRANCH 3 MI SW OF SHOBONIER	BRIDGE REPLACEMENT	\$250,000	FAYETTE	1	2021-2025
		RECONSTRUCTION - BRIDGES				
OAK ST 5TH ST	OAK ST: COLLEGE DR TO POPLAR ST & ILL 15 TO W 3RD ST; 5TH ST: OAK ST TO N MULBERRY ST Miles = 2.30	STANDARD OVERLAY	\$600,000	WABASH	5	2020
		REHABILITATION - PAVEMENTS				
S BALTIMORE AVE	FULTON AVE TO LOST BRIDGE RD Miles = 1.25	RECONSTRUCTION	\$3,000,000	MACON	1	2021-2025
		RECONSTRUCTION - PAVEMENTS				
STRAWN RD	AT WILLOW BRANCH 3.3 MI NE OF NIANTIC	BRIDGE REPLACEMENT	\$250,000	MACON	2	2020
		RECONSTRUCTION - BRIDGES				

**FY 2020-2023 Rebuild Illinois
Highway Improvement Program
District 7
Local Highways**

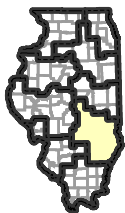
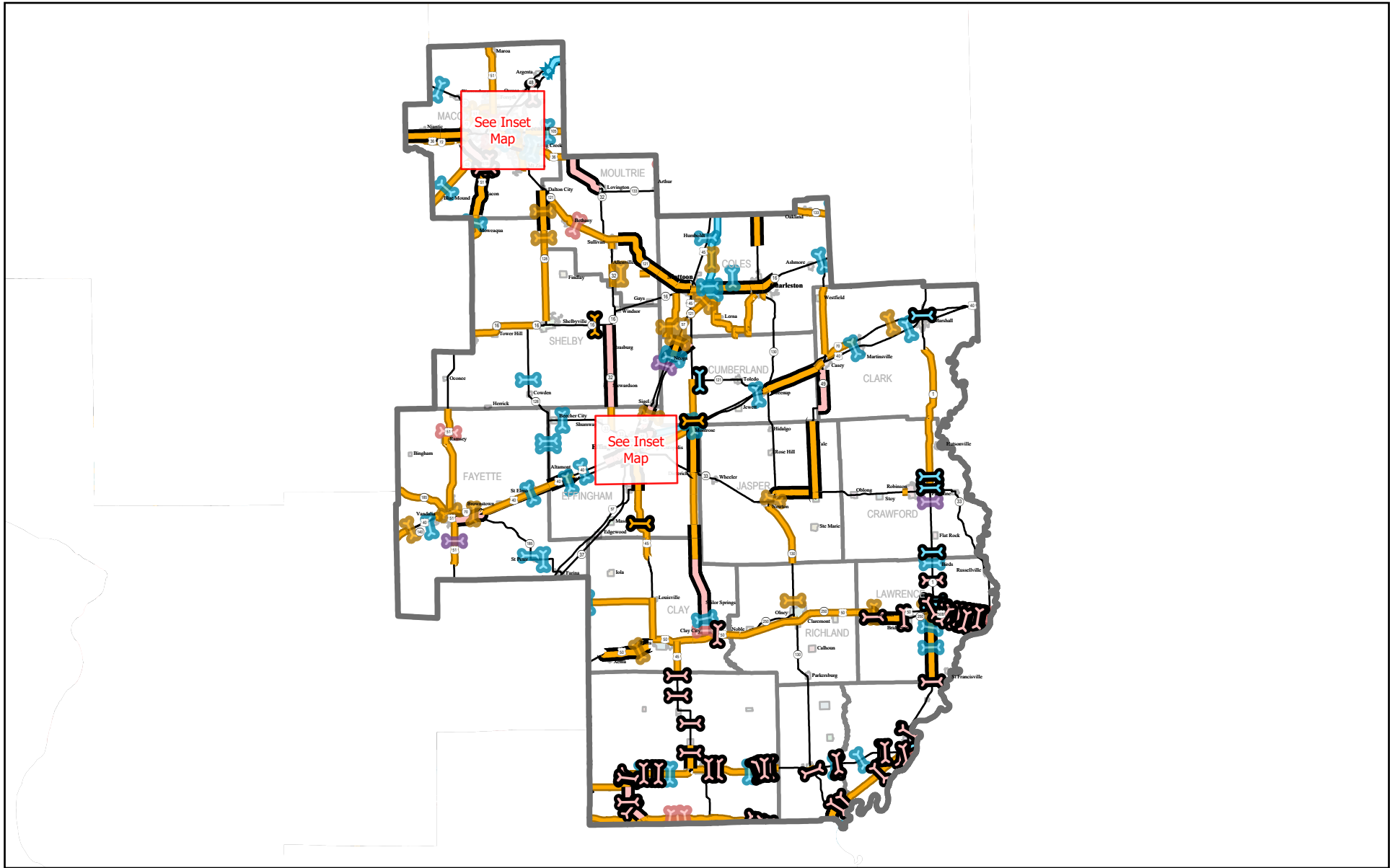
Route / Street	Location	Improvements	Est. Cost	County	MYP Years	
		TAMP Category			Past	Current
TAYLOR RD	AT WARD BRANCH 0.6 MI S OF ILL 48	BRIDGE REPLACEMENT	\$1,000,000	MACON	1	2020
		RECONSTRUCTION - BRIDGES				
TR 92	OVER B&O RR	BRIDGE REPLACEMENT	\$2,022,000	LAWRENCE	1	2021-2025
	<i>ILLINOIS SPECIAL BRIDGE PROGRAM LOCAL PROJECT; CONTINGENT UPON JOINT FUNDING AGREEMENT BETWEEN IDOT, ICC, RAILROAD AND LOCAL AGENCY.</i>					
		RECONSTRUCTION - BRIDGES				
TR 92	OVER B&O RR	CONSTRUCTION ENGINEERING	\$140,000	LAWRENCE	1	2021-2025
	<i>ILLINOIS SPECIAL BRIDGE PROGRAM LOCAL PROJECT; CONTINGENT UPON JOINT FUNDING AGREEMENT BETWEEN IDOT, ICC, RAILROAD AND LOCAL AGENCY.</i>					
		RECONSTRUCTION - BRIDGES				
TR 257 WABASH CANNON BALL RD	AT WABASH RIVER OVERFLOW	BRIDGE REPLACEMENT	\$6,230,000	LAWRENCE	5	2021-2025
	<i>ILLINOIS SPECIAL BRIDGE PROGRAM LOCAL PROJECT; CONTINGENT UPON LOCAL AGENCY PROVIDING MATCHING FUNDS.</i>					
		RECONSTRUCTION - BRIDGES				
TR 257 WABASH CANNON BALL RD	AT WABASH RIVER OVERFLOW	CONSTRUCTION ENGINEERING	\$200,000	LAWRENCE	5	2021-2025
	<i>ILLINOIS SPECIAL BRIDGE PROGRAM LOCAL PROJECT; CONTINGENT UPON LOCAL AGENCY PROVIDING MATCHING FUNDS.</i>					
		RECONSTRUCTION - BRIDGES				

**FY 2020-2023 Rebuild Illinois
Highway Improvement Program
District 7
Local Highways**

Route / Street	Location	Improvements	Est. Cost	County	MYP Years	
		TAMP Category			Past	Current
VARIOUS	VARIOUS LOCATIONS IN OREANA	MISCELLANEOUS	\$1,500,000	MACON	8	2021-2025
<p><i>SAFETEA-LU TRANSPORTATION IMPROVEMENT PROJECT. STATE AND OR LOCAL MATCH REQUIRED. PROJECT REQUIRES ADDITIONAL STATE OR LOCAL FUNDS TO FULLY IMPLEMENT. THIS EARMARK WILL BE FUNDED SEPARATELY.</i></p>						
		MISCELLANEOUS IMPROVEMENTS				
VARIOUS	VARIOUS LOCATIONS IN JASPER CO Miles = 24.28	BIT SURFACE TREATMENT-A1	\$309,000	JASPER	4	2020
		PRESERVATION - PAVEMENTS				
VARIOUS	VARIOUS LOCATIONS IN JASPER CO Miles = 24.30	BIT SURFACE TREATMENT-A1	\$295,000	JASPER	4	2021-2025
		PRESERVATION - PAVEMENTS				
VARIOUS	VARIOUS LOCATIONS IN JASPER CO Miles = 26.50	BIT SURFACE TREATMENT-A1	\$330,000	JASPER	3	2021-2025
		PRESERVATION - PAVEMENTS				
VARIOUS	VARIOUS LOCATIONS IN LAWRENCE CO	P.E. (BRIDGE INSPECTION)	\$32,000	LAWRENCE	1	2020
		MISCELLANEOUS IMPROVEMENTS				

**FY 2020-2023 Rebuild Illinois
Highway Improvement Program
District 7
Local Highways**

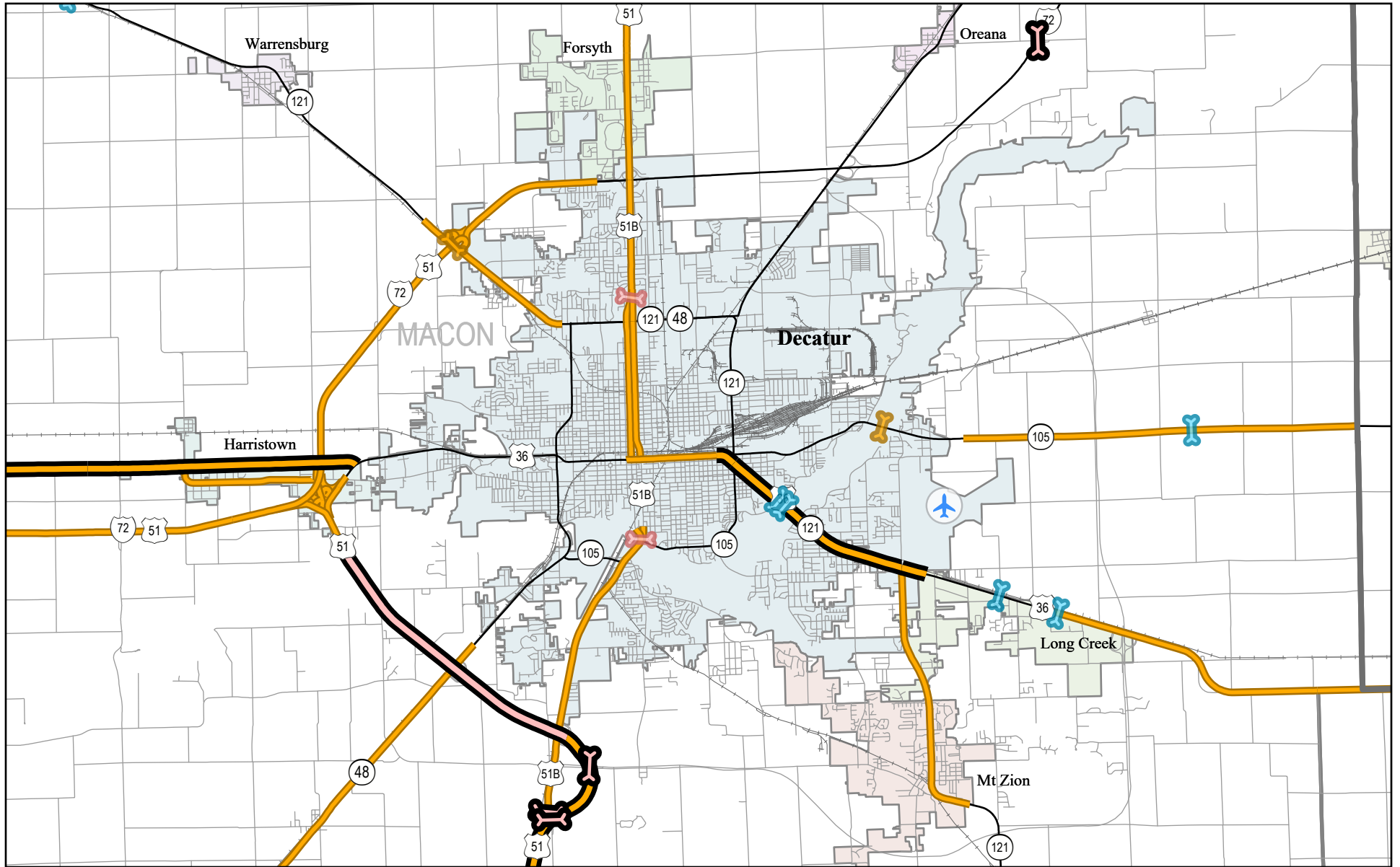
Route / Street	Location	Improvements	Est. Cost	County	MYP Years	
		TAMP Category			Past	Current
VARIOUS	VARIOUS LOCATIONS IN RICHLAND CO	BIT SURFACE TREATMENT-A1	\$164,000	RICHLAND	1	2020
		PRESERVATION - PAVEMENTS				
W EVERGREEN EXT	LAKE SARA RD TO NAZARENE RD Miles = 1.00	NEW CONSTRUCTION	\$3,000,000	EFFINGHAM	13	2020
		INITIAL CONSTRUCTION - PAVEMENTS				
W EVERGREEN EXT	LAKE SARA RD TO NAZARENE RD	CONSTRUCTION ENGINEERING	\$80,000	EFFINGHAM	12	2020
		INITIAL CONSTRUCTION - PAVEMENTS				
W SCHOOL RD 2400 N RD	AT UNNAMED STREAM 6.5 MI NW OF WARRENSBURG	BRIDGE REPLACEMENT	\$250,000	MACON	2	2021-2025
		RECONSTRUCTION - BRIDGES				
WOOD ST	AT S MARTIN LUTHER KING JR DR Miles = 0.01	ADDITIONAL LANES	\$1,500,000	MACON	6	2021-2025
		INITIAL CONSTRUCTION - PAVEMENTS				



REGION 4 DISTRICT 7

Proposed FY 2020-2025
Highway Program

TAMP Category	FY 2020			FY 2021-2025		
	Roadway	Spot	Structure	Roadway	Spot	Structure
Initial Construction						
Preservation						
Reconstruction						
Rehabilitation						



**REGION 4
DISTRICT 7**

DECATUR AND VICINITY

Proposed FY 2020-2025
Highway Program

- Airport 
- IDOT District 
- County 

TAMP Category

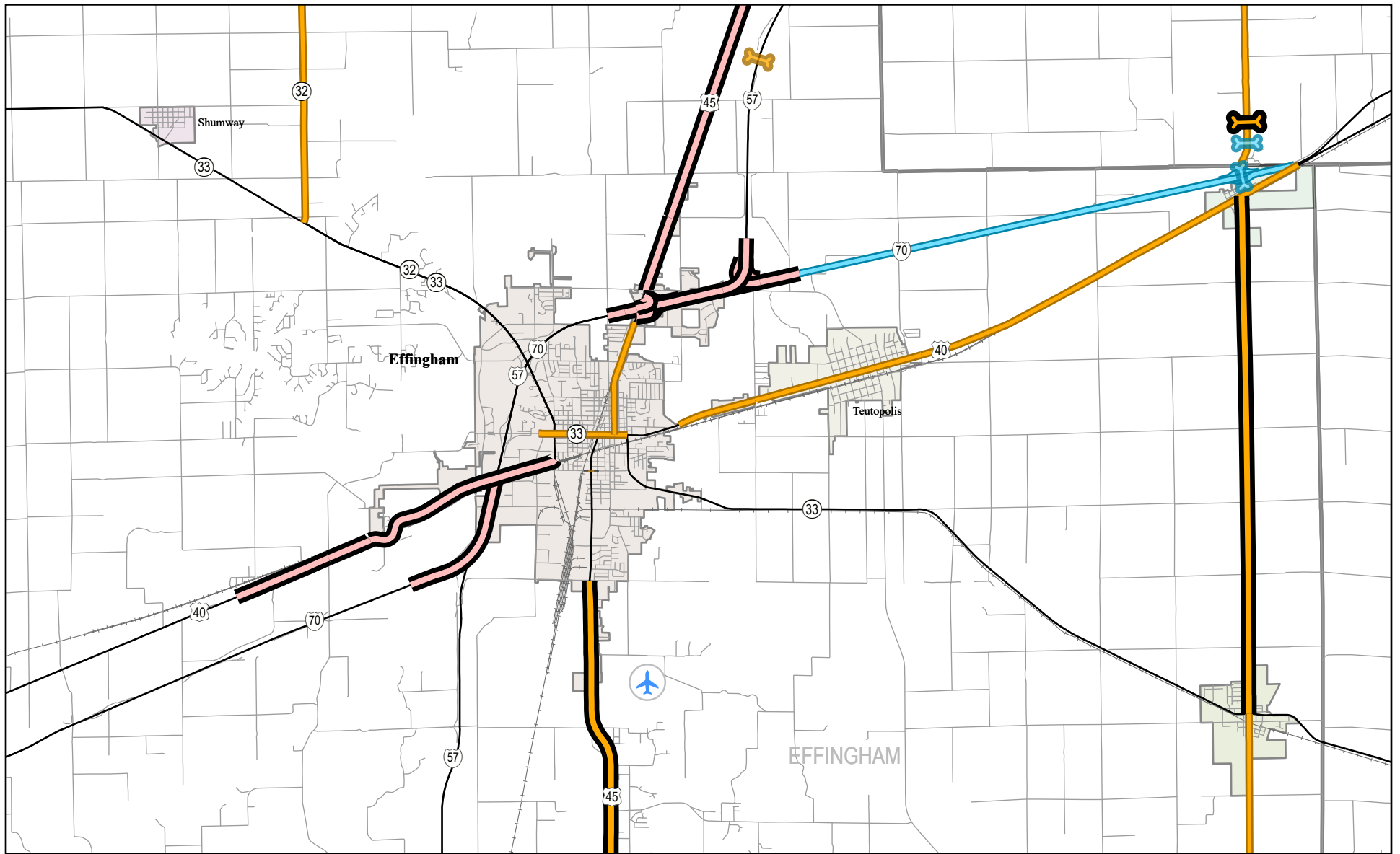
- | | | | |
|----------------------|---|---|---|
| Initial Construction |  |  |  |
| Preservation |  |  |  |
| Reconstruction |  |  |  |
| Rehabilitation |  |  |  |

FY 2020

FY 2021-2025

Roadway Spot Structure



Roadway Spot Structure



**REGION 4
DISTRICT 7**

EFFINGHAM AND VICINITY

Proposed FY 2020-2025
Highway Program

Airport 
County 

TAMP Category

Initial Construction
Preservation
Reconstruction
Rehabilitation

FY 2020
Roadway Spot Structure

FY 2021-2025
Roadway Spot Structure