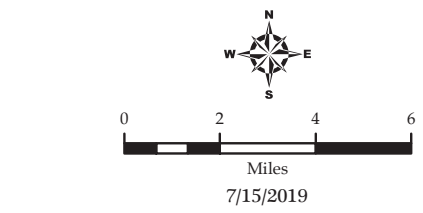
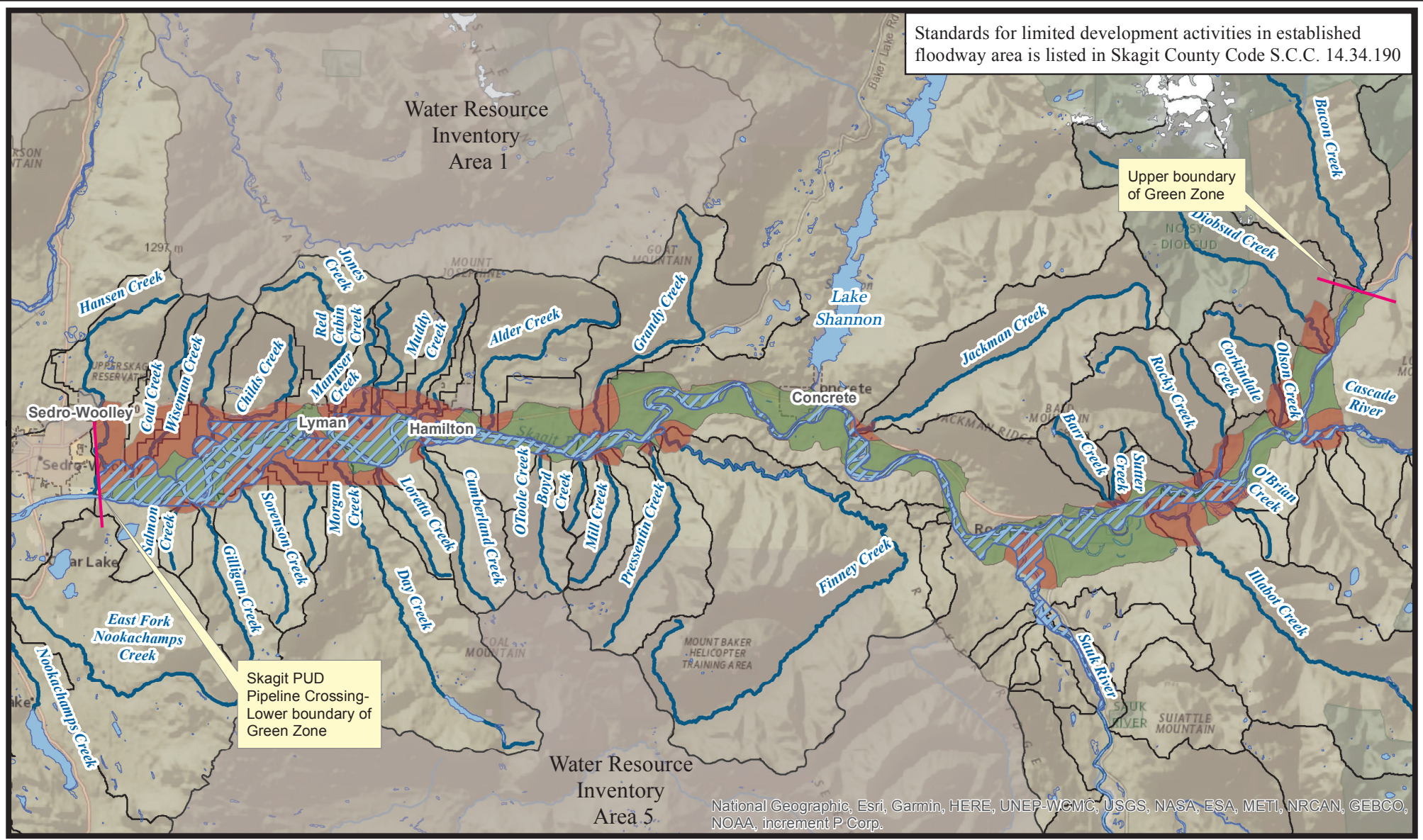











Standards for limited development activities in established floodway area is listed in Skagit County Code S.C.C. 14.34.190



Projection: NAD 83 HARN Washington State Plane South

-  Proposed Mitigation Zone
-  0.55 mile Tributary Buffer for Designated Streams
-  Skagit River
-  Floodway
-  Watershed Boundary
-  Sub Basin Boundaries
-  City Boundaries
-  Designated Streams

**Middle Skagit  
Mitigation**  
Skagit River Watershed, Washington



**DEPARTMENT OF  
ECOLOGY**  
State of Washington