











Legend

-  Conservation Corridor
- Harvest Zones**
-  Kenai Section
-  Expanded Kenai Section
-  Kasilof Section
-  Expanded Kasilof Section
-  Anchor Point Section
-  Cook Inlet EEZ Area
-  NOAA 3 mile buffer
-  AWC Streams
-  AWC Lakes

