













**Project Features**

Route Segments

-  1. Pinal Central to Willow
-  2. Willow to SunZia South
-  3. SunZia South to NM Tech
-  4. NM Tech to SunZia East

-  Proposed SunZia 500 kV Substation Site
-  Other 500 kV Substation
-  Mitigation Proposal Segment (buried transmission line)

**General Reference Features**

-  City
-  State Highway
-  U.S. Highway
-  Interstate
-  Lake/Reservoir

**Land Ownership**

-  Bureau of Land Management
-  U.S. Department of Defense
-  McGregor Range Withdrawal
-  National Park Service
-  U.S. Forest Service
-  U.S. Fish and Wildlife Service
-  U.S. Bureau of Reclamation
-  Federal (Other)
-  Indian Reservation
-  State
-  Private/Other

**Sources**

Arizona Bureau of Land Management 2010  
 Arizona State Land Department and ALRIS 2010  
 New Mexico Bureau of Land Management 2013  
 ESRI StreetMap 2010  
 Environmental Planning Group LLC. 2014



**SunZia Southwest Transmission Project**

July 2016

