

**UNITED STATES DEPARTMENT OF AGRICULTURE  
FOREST SERVICE  
CORONADO NATIONAL FOREST  
SAFFORD RANGER DISTRICT**

***TEMPORARY AREA CLOSURE***

**PROHIBITIONS:**

Pursuant to 16 USC 551 and Title 36 CFR 261.50(a) and (b), the following acts are prohibited in the area described in this order, and as depicted on the attached map hereby incorporated into this order as Exhibit A, all within the Safford Ranger District, Coronado National Forest, Graham County, Arizona:

1. It is prohibited to enter or be upon the restricted area. **36 CFR 261.53(e).**
2. It is prohibited to be upon all National Forest Service Roads within the restricted area. **36 CFR 261.54(e)**
3. It is prohibited to be upon all National Forest Service Trails within the restricted area. **36 CFR 261.55(a)**

**EXEMPTIONS:**

Pursuant to 36 CFR 261.50 (e) the following persons are exempt from this order:

1. Persons with a Forest Service permit specifically authorizing the otherwise prohibited act or omission. Recreation residence owners must comply with this order.
2. Any Federal, State, or local officer, or member of an organized rescue or firefighting force in the performance of an official duty.
3. Persons engaged in a business, trade, or occupation in the area.

**RESTRICTED AREA DESCRIBED:**

Scope of the Order: The closure is in effect until rescinded and involves the following area boundary of the Pinaleño Mountain Range: Forest closure begins at State Highway 366 at forest boundary continuing along the northern boundary of State Highway 366, boundary closure excluding Noon Creek Day Use Site, Round the Mountain Campsite, Upper and Lower Arcadia Campground, and Turkey Flat Cabin Tract, continuing to Ladybug Saddle along State Highway 366, closure continues east to Ladybug Peak and continues due south following Township 9 South, Range 25 East, Section 29 & 30 boundary to State Highway 266, closure follows northern boundary of State Highway 266, excluding Stockton Pass Campground, to forest boundary and continues along forest boundary northerly to Taylor Canyon Trail #306, closure continues north along western boundary of Taylor Canyon Trail #306 to forest boundary then continues east on forest boundary to beginning.

The closure area lies within:

- |  |                                    |
|--|------------------------------------|
| 1. T7SR23E Section 25-28, 33-36            | 5. T8SR25E Section 7, 16-22, 27-35 |
| 2. T7SR24E Section 31-35                   | 6. T9SR23E 1-4, 9-14               |
| 3. T8SR23E Section 1-4, 9-17, 20-29, 32-36 | 7. T9SR24E Section 1-30, 33-36     |
| 4. T8SR24E Section 1-36                    | 8. T9SR25E 3-9, 17-20, 30          |

**Trail Closures:** All trails within the closure area including: Shake Trail #309, Grant Creek Trail # 305 and Soldier Creek Trail #310, Jesus Goudy Trail #298, Jesus Babcock Trail #321, Clark

Order Number 03-05-04-17-027

Peak Trail #301, Clark Peak Detour Trail #315, Nuttall Canyon Trail #303, Hells Hole Trail #319, Shingle Mill Trail #35, Ash Creek Trail #307, Ash Creek Detour Trail #307A, Webb Peak Trail #345, Trail #4527 off NFSR 508, Ash Ridge Trail # 327, Frye Canyon Trail #36, Fry Canyon Detour Trail #36A, Deadman-Highline Trail #325, Deadman Trail #70, Gibson Canyon Trail #308 and #308A, Rincon Spring Trail #331, Round the Mountain Trails #302 and #302A, Noon Creek Trail #318, Shannon-Arcadia Trail #328, Heliograph Trail #328A Grant Hill Loop Trails #322 and #322A-D, and the Big Creek Trail #320.

**Campground Closures:** All campgrounds within the closure area including: Twilight, Snow Flat, Shannon, Treasure Park, Hospital Flat, Cunningham, SW Arizona Bible Camp, Columbine Corrals and Visitor Center, Soldier Creek, and Riggs Flat Campground.

**Road Closures:** All roads within the closure area including: State Road 366 from Ladybug Saddle to the end NFSR 803 near Clark Peak will be closed. All forest service roads beyond the state road closure will be closed as part of the area closure. Major (arterial) forest service roads to be closed include (but are not limited to):

Shingle Mill Canyon Roads #681 and #681J, Ash Creek Road #307, Frye Mesa Reservoir Road #103A, Frye Mesa Road #103, Frye Creek Road #650 at forest boundary, Deadman Canyon Road #629, Lebanon Reservoir Road # 4515 at forest boundary, Marijilda Road# 57 at forest boundary, Low New Road #861, Riggs Flat Access Road #287, Grant Loop Spur #4543, Snow Flat Spur #4547, Bible Camp Road #4571, Treasure Park Road #89, High Peak Road #507, and Hawk Peak Road #669.

All minor (collector) routes that adjoin, intersect or otherwise tie to the major road system beyond the State Road 366 closure are included in this closure order.

**PURPOSE:**

The purpose of this order is for the protection of the public during wildland fire operations.

**IMPLEMENTATION:**












1. This Order shall be in effect when signed and shall remain in effect until July 31st, 2017 or rescinded, whichever occurs first.
2. This Order supersedes, rescinds, and replaces any previous orders prohibiting the same acts covered by this order.
3. Any violation of these prohibitions is punishable by a fine of not more than \$5,000.00 for individuals and \$10,000.00 for organizations, and/or imprisonment for not more than six (6) months. [Title 16 USC 551, Title 18 USC 3571(b)(6), Title 18 USC 3581 (b)(7)].

Signed in Tucson, Arizona this 12<sup>th</sup> day of July, 2017.

  
Kerwin S. Dewberry

Forest Supervisor  
Coronado National Forest

**Frye Fire Temporary Area Closure**  
**Coronado National Forest, Safford Ranger District**  
 Order Number 03-05-04-17-027 July 12, 2017

<b>Legend</b>	
	Closure Area
	Wildfire Area
	Forest
	BLM
	State Trust
	Indian Res.
	Military
	Private
	Other
	Road
	Trail

