

KEY

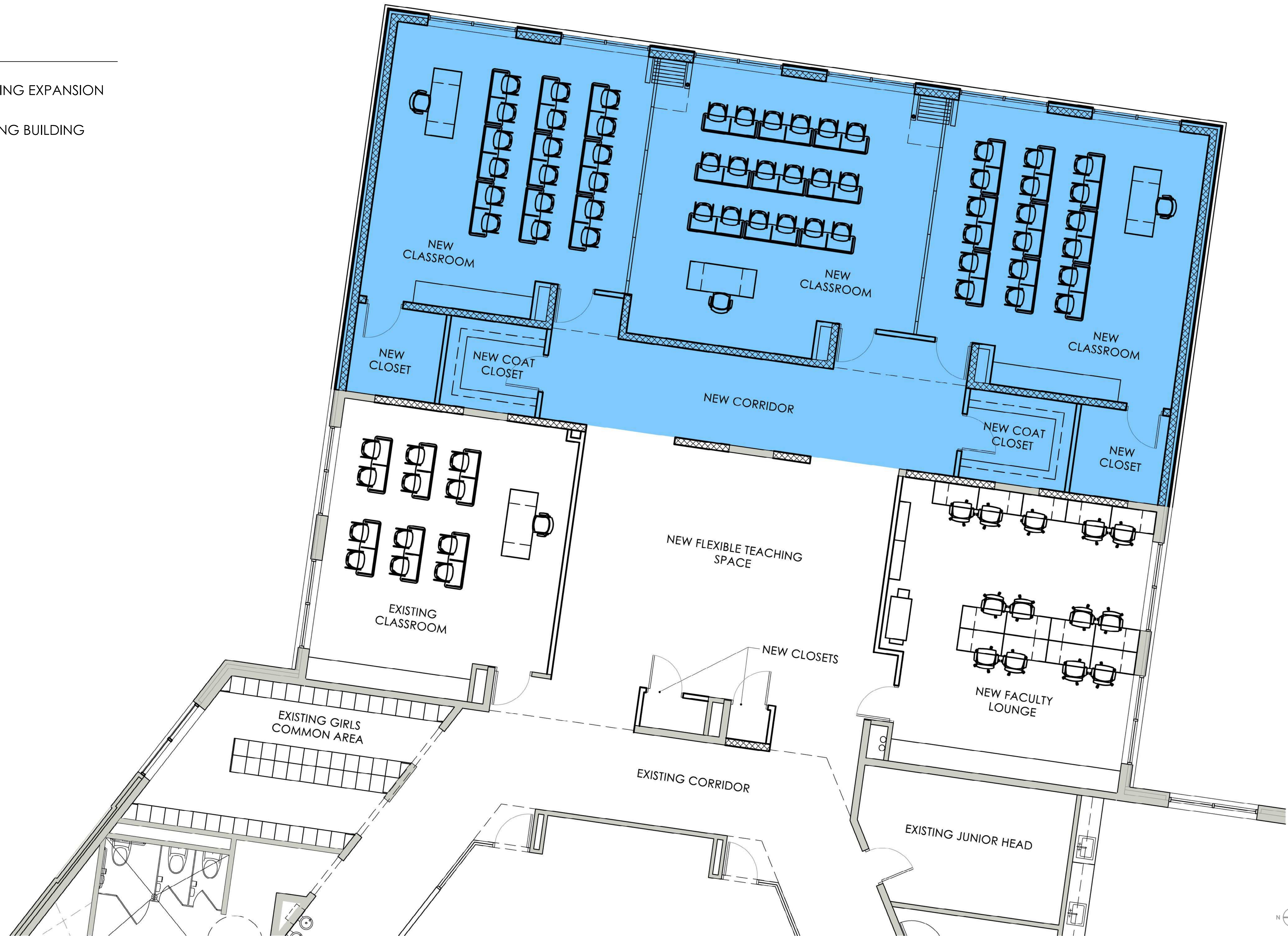
-  BUILDING EXPANSION
-  EXISTING BUILDING




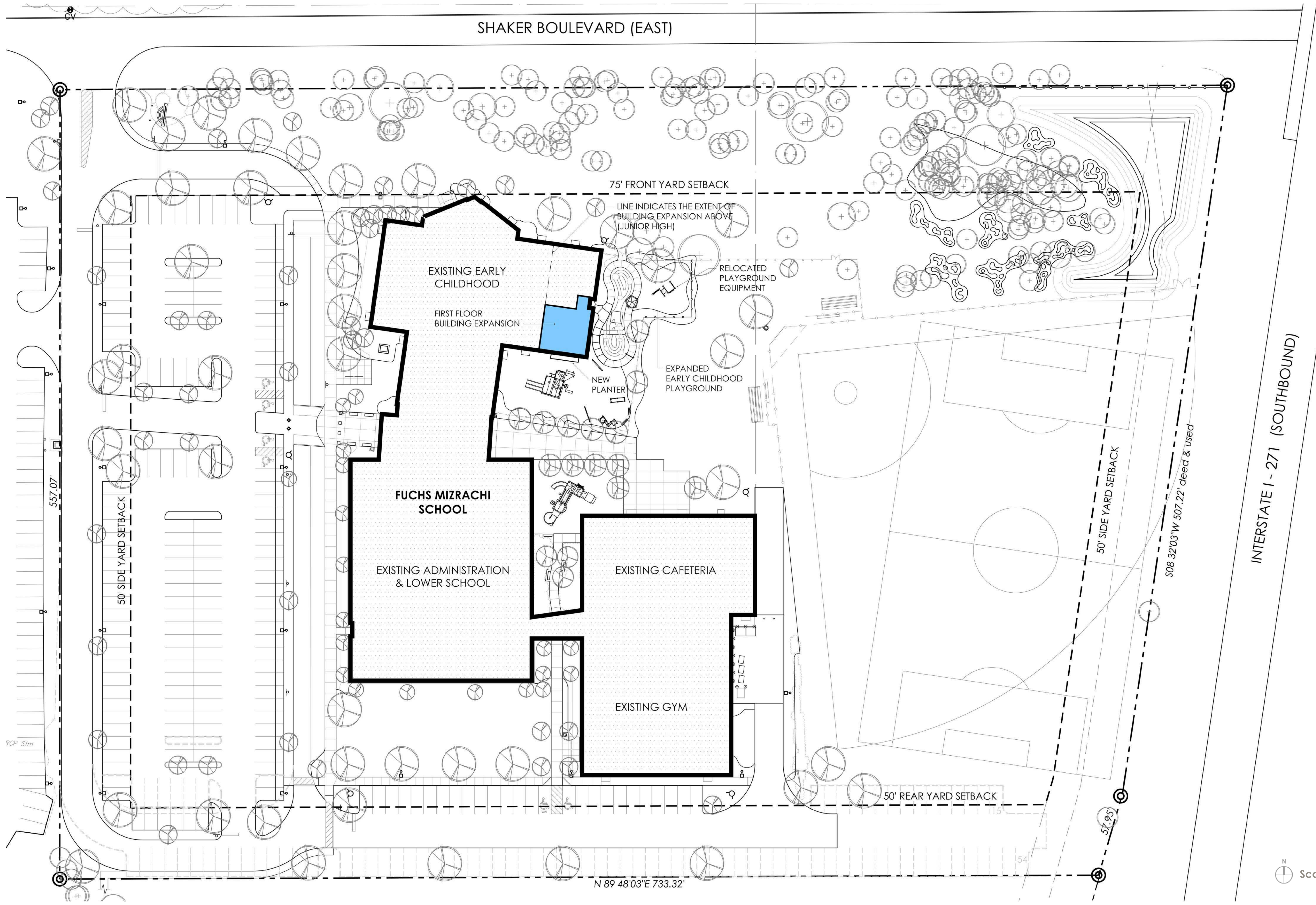
Scale: 1/4" = 1'-0"  
0' 2' 4' 8'

KEY

-  BUILDING EXPANSION
-  EXISTING BUILDING



N  Scale: 1/4" = 1'-0"  
0' 2' 4' 8'



SHAKER BOULEVARD (EAST)

75' FRONT YARD SETBACK

LINE INDICATES THE EXTENT OF BUILDING EXPANSION ABOVE (JUNIOR HIGH)

EXISTING EARLY CHILDHOOD

FIRST FLOOR BUILDING EXPANSION

RELOCATED PLAYGROUND EQUIPMENT

EXPANDED EARLY CHILDHOOD PLAYGROUND

NEW PLANTER

FUCHS MIZRACHI SCHOOL

EXISTING ADMINISTRATION & LOWER SCHOOL

EXISTING CAFETERIA

EXISTING GYM

50' SIDE YARD SETBACK

S08 32'03" W 507.22' deed & used

INTERSTATE I - 271 (SOUTHBOUND)

50' REAR YARD SETBACK

N 89 48'03"E 733.32'

Scale: 1" = 30'-0"



EXISTING PERSPECTIVE



EXISTING PERSPECTIVE



PROPOSED PERSPECTIVE



PROPOSED PERSPECTIVE