












Source: Esri, DigitalGlobe, GeoEye, Earthstar Geographics, CNES/Airbus DS, USDA, USGS, AEX, Getmapping, Aerogrid, IGN, IGP, swisstopo, and the GIS User Community

**LEGEND**

 I/A	 Wastewater WWTP (Color per Phase)	 Phase 3
 Planning Area Boundary	 Existing Private Sewer	 Phase 4
 Parcel Boundary	 Proposed Private Sewer	 Phase 2
	 Proposed Treatment/Discharge Site	 Phase 5