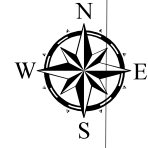


Ivy Branch Trail System


September, 2014






Ely Rd

Ivy Branch Rd


WV Route 3







 All Trails are open to ORV's
 Roll cage required for ORV's on:
 Most Difficult (Black) All
 Most Difficult (Red/Black) All

Points of Interest

-  Overlook
-  Old Building Foundations
-  Rock Formation

Legend



-  Ivy Branch Trailhead
- Difficulty**
-  Easiest
-  More Difficult
-  Most Difficult
-  Most Difficult
-  Leads To Trailhead

0.5 Miles

For Emergency Services Call 911

