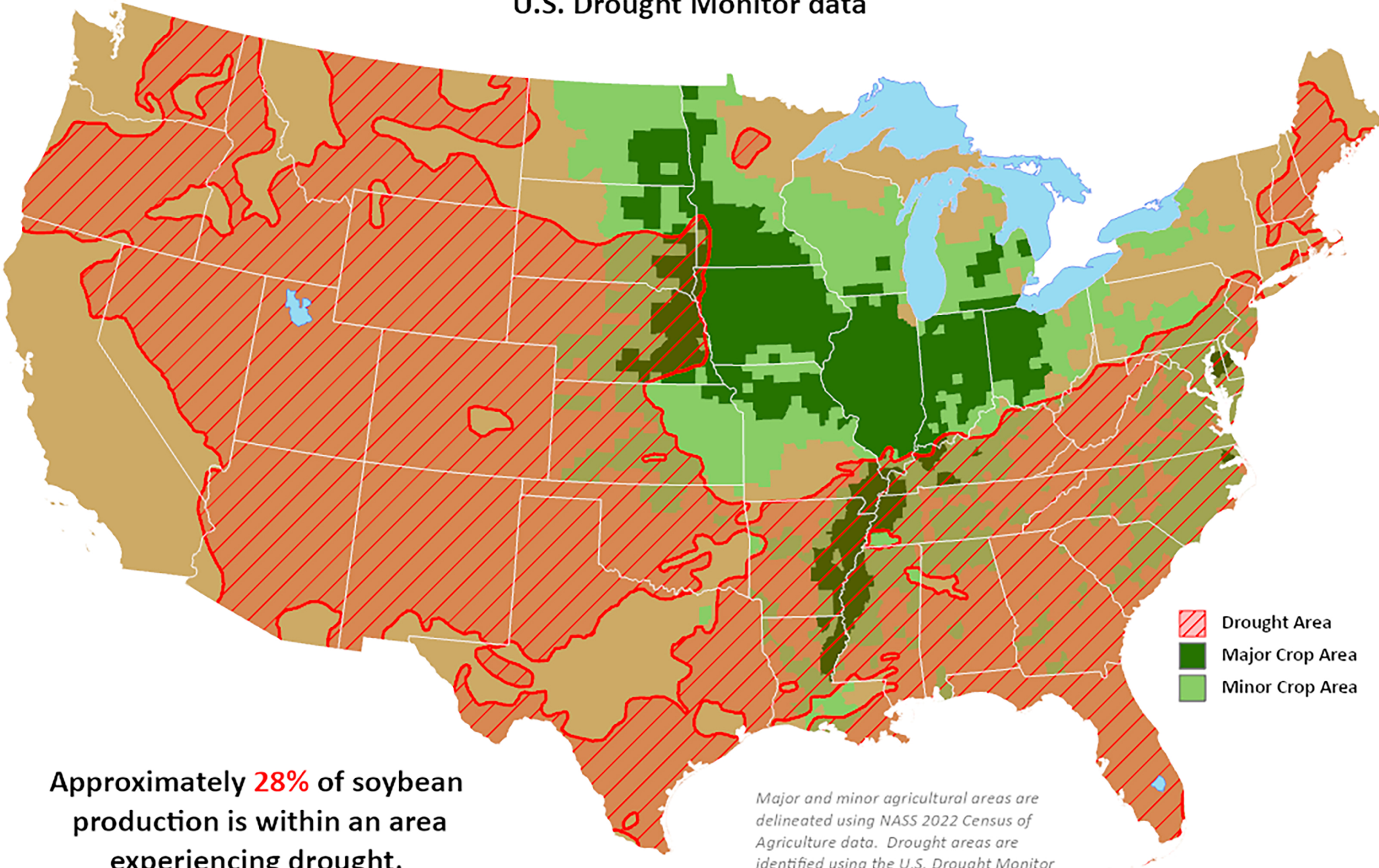





Soybean Areas in Drought

*This product was prepared by the
USDA Office of the Chief Economist (OCE)
World Agricultural Outlook Board (WAOB)*

Reflects **May 12, 2026**
U.S. Drought Monitor data



-  Drought Area
-  Major Crop Area
-  Minor Crop Area

Approximately **28%** of soybean production is within an area experiencing drought.

Major and minor agricultural areas are delineated using NASS 2022 Census of Agriculture data. Drought areas are identified using the U.S. Drought Monitor product.