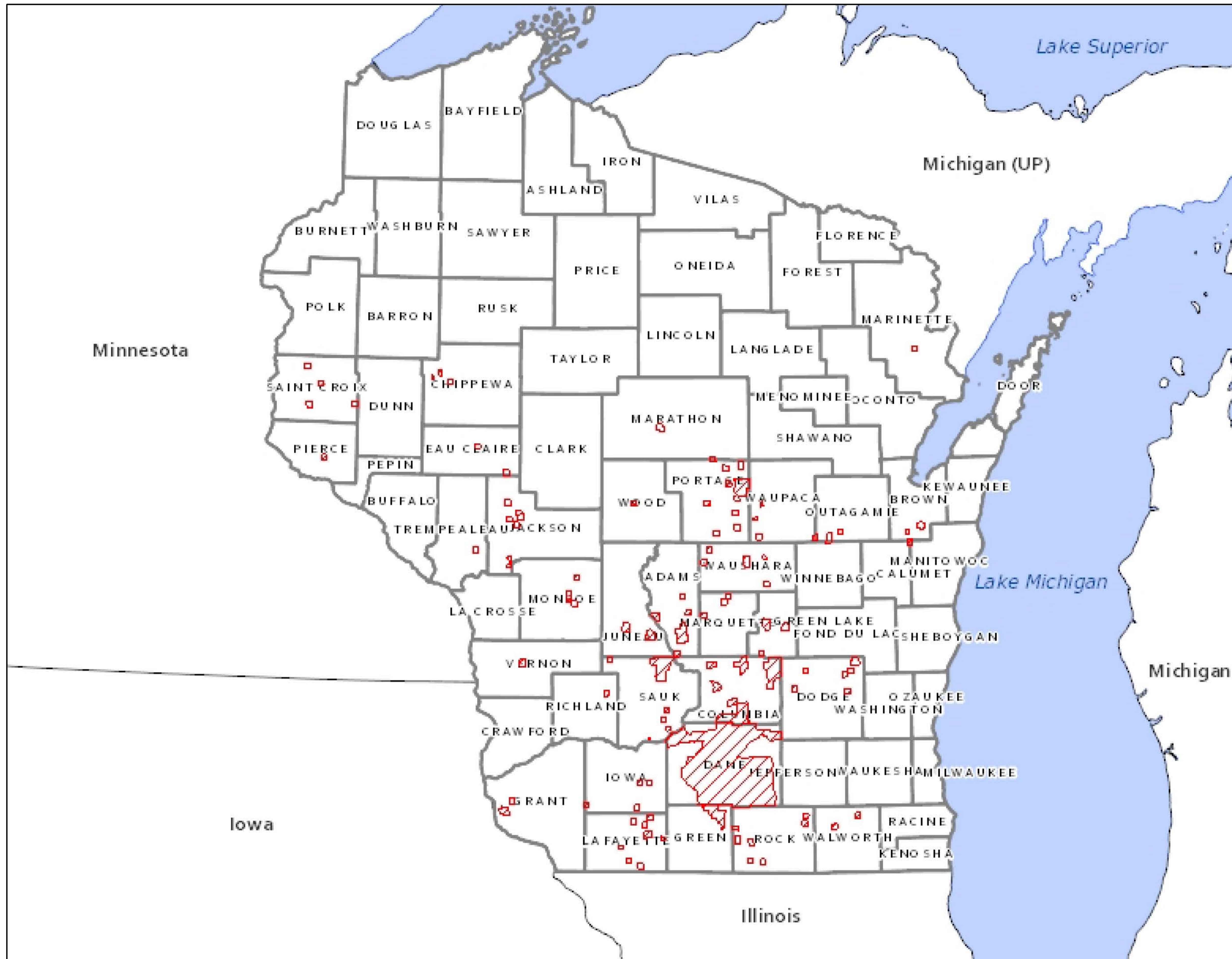





Atrazine Prohibition Area

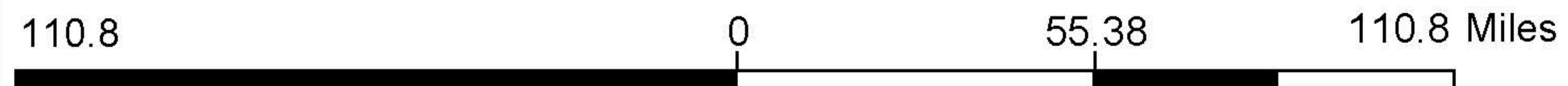
Printed: 4/26/2018



Legend

- Atrazine Prohibition Area

Notes



Scale: 1:3,508,672

This static map was created by a user of DATCP's internet mapping site at: <https://datcpgis.wi.gov/>. This map is intended for general reference only. DATCP does not guarantee the accuracy, applicability for a particular use, completeness, or legality of data provided by other sources that appear on this map. This map is not intended to be used for navigation or as an authoritative source of information about legal land ownership, parcel boundaries, or public access.