



WANTED: CITIZEN SCIENTISTS



National Weather Service Seeks CoCoRaHS Observers!

What is CoCoRaHS?


CoCoRaHS, or the Community Collaborative Rain, Hail, and Snow network, is a grassroots network of volunteers of all ages and backgrounds working together to measure and map precipitation.

- CoCoRaHS data is used by the National Weather Service, state climatologists, emergency managers, civil engineers, researchers, and more!
- Ground truth observations inform meteorologists and hydrologists, **leading to better forecasts!**
- Collecting daily weather data is a great activity for kids and curious adults, and only takes 5 minutes!



Image courtesy Dave Johnson, MN-SL-18

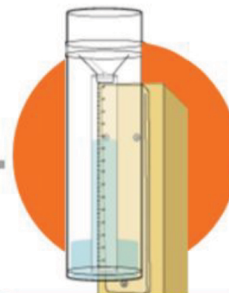
It Takes 4 Easy Steps To Get Started




Register Online:
www.cocorahs.org



View Online
Training



Purchase a Rain
Gauge



Record and Report
Observations

Join today! www.cocorahs.org



National Oceanic and
Atmospheric Administration
U.S. Department of Commerce

National Weather Service
Duluth, MN